

NOTICE!!

These documents have been scanned!

Do not place un-scanned documents beneath this notice!

Do not remove this notice from this file!

GPO Jacket No. 560-102
Print Order 61540
Rise Business Services, LLC
Job=AZ15 5/15/2019



Box Number= AZ15052



Claim Begin-End: AMC418724-AMC419027

1 Initial Receipt



AZ15052-16

AMC413297-AMC418724

United States Department of the Interior
Bureau of Land Management
 LANDS/RECREATION & PLANNING
 ONE N CENTRAL AVE
 PHOENIX, AZ 85004 -2203
 Phone: 602-417-9200

Receipt

No: 2696555

Transaction #: 2778359	ENTERED INTO COMPUTER
Date of Transaction: 11/27/2012	
CUSTOMER: JAN 08 2013 to JAN 09 2013	
FREEPORT MCMORAN BAGDAD INC PO BOX 245 BAGDAD, AZ 86321-0245 US	PB

LINE #	QTY	DESCRIPTION	REMARKS	UNIT PRICE	TOTAL
		LOCATABLE MINERALS / MINING CLAIMS- NEW, UNADJUD, ONE OR MORE AUTH NOS / NEW MINING CLAIM LOCATION FEE \$34 CASES: AMC418724/\$34.00, AMC418725/\$34.00, AMC418726/\$34.00, AMC418727/\$34.00, AMC418728/ \$34.00, AMC418729/\$34.00, AMC418730/\$34.00, AMC418731/\$34.00, AMC418732/\$34.00, AMC418733/ \$34.00, AMC418734/\$34.00, AMC418735/\$34.00, AMC418736/\$34.00, AMC418737/\$34.00, AMC418738/ \$34.00, AMC418739/\$34.00, AMC418740/\$34.00, AMC418741/\$34.00, AMC418742/\$34.00, AMC418743/ \$34.00, AMC418744/\$34.00, AMC418745/\$34.00, AMC418746/\$34.00, AMC418747/\$34.00, AMC418748/ \$34.00, AMC418749/\$34.00, AMC418750/\$34.00, AMC418751/\$34.00, AMC418752/\$34.00, AMC418753/ \$34.00, AMC418754/\$34.00, AMC418755/\$34.00, AMC418756/\$34.00, AMC418757/\$34.00, AMC418758/ \$34.00, AMC418759/\$34.00, AMC418760/\$34.00, AMC418761/\$34.00, AMC418762/\$34.00, AMC418763/ \$34.00, AMC418764/\$34.00, AMC418765/\$34.00, AMC418766/\$34.00, AMC418767/\$34.00, AMC418768/ \$34.00, AMC418769/\$34.00, AMC418770/\$34.00, AMC418771/\$34.00, AMC418772/\$34.00, AMC418773/ \$34.00, AMC418774/\$34.00, AMC418775/\$34.00, AMC418776/\$34.00, AMC418777/\$34.00, AMC418778/ \$34.00, AMC418779/\$34.00, AMC418780/\$34.00, AMC418781/\$34.00, AMC418782/\$34.00, AMC418783/ \$34.00, AMC418784/\$34.00, AMC418785/\$34.00, AMC418786/\$34.00, AMC418787/\$34.00, AMC418788/ \$34.00, AMC418789/\$34.00, AMC418790/\$34.00, AMC418791/\$34.00, AMC418792/\$34.00, AMC418793/ \$34.00, AMC418794/\$34.00, AMC418795/\$34.00, AMC418796/\$34.00, AMC418797/\$34.00, AMC418798/			

\$34.00, AMC418799/\$34.00, AMC418800/\$34.00,
 AMC418801/\$34.00, AMC418802/\$34.00, AMC418803/
 \$34.00, AMC418804/\$34.00, AMC418805/\$34.00,
 AMC418806/\$34.00, AMC418807/\$34.00, AMC418808/
 \$34.00, AMC418809/\$34.00, AMC418810/\$34.00,
 AMC418811/\$34.00, AMC418812/\$34.00, AMC418813/
 \$34.00, AMC418814/\$34.00, AMC418815/\$34.00,
 AMC418816/\$34.00, AMC418817/\$34.00, AMC418818/
 \$34.00, AMC418819/\$34.00, AMC418820/\$34.00,
 AMC418821/\$34.00, AMC418822/\$34.00, AMC418823/
 \$34.00, AMC418824/\$34.00, AMC418825/\$34.00,
 AMC418826/\$34.00, AMC418827/\$34.00, AMC418828/
 \$34.00, AMC418829/\$34.00, AMC418830/\$34.00,
 AMC418831/\$34.00, AMC418832/\$34.00, AMC418833/
 \$34.00, AMC418834/\$34.00, AMC418835/\$34.00,
 AMC418836/\$34.00, AMC418837/\$34.00, AMC418838/
 \$34.00, AMC418839/\$34.00, AMC418840/\$34.00,
 AMC418841/\$34.00, AMC418842/\$34.00, AMC418843/
 \$34.00, AMC418844/\$34.00, AMC418845/\$34.00,
 AMC418846/\$34.00, AMC418847/\$34.00, AMC418848/
 \$34.00, AMC418849/\$34.00, AMC418850/\$34.00,
 AMC418851/\$34.00, AMC418852/\$34.00, AMC418853/
 \$34.00, AMC418854/\$34.00, AMC418855/\$34.00,
 AMC418856/\$34.00, AMC418857/\$34.00, AMC418858/
 \$34.00, AMC418859/\$34.00, AMC418860/\$34.00,
 AMC418861/\$34.00, AMC418862/\$34.00, AMC418863/
 \$34.00, AMC418864/\$34.00, AMC418865/\$34.00,
 AMC418866/\$34.00, AMC418867/\$34.00, AMC418868/
 \$34.00, AMC418869/\$34.00, AMC418870/\$34.00,
 AMC418871/\$34.00, AMC418872/\$34.00, AMC418873/
 \$34.00, AMC418874/\$34.00, AMC418875/\$34.00,
 AMC418876/\$34.00, AMC418877/\$34.00, AMC418878/
 \$34.00, AMC418879/\$34.00, AMC418880/\$34.00,
 AMC418881/\$34.00, AMC418882/\$34.00, AMC418883/
 \$34.00, AMC418884/\$34.00, AMC418885/\$34.00,
 AMC418886/\$34.00, AMC418887/\$34.00, AMC418888/
 \$34.00, AMC418889/\$34.00, AMC418890/\$34.00,
 AMC418891/\$34.00, AMC418892/\$34.00, AMC418893/
 \$34.00, AMC418894/\$34.00, AMC418895/\$34.00,
 AMC418896/\$34.00, AMC418897/\$34.00, AMC418898/
 \$34.00, AMC418899/\$34.00, AMC418900/\$34.00,
 AMC418901/\$34.00, AMC418902/\$34.00, AMC418903/
 \$34.00, AMC418904/\$34.00, AMC418905/\$34.00,
 AMC418906/\$34.00, AMC418907/\$34.00, AMC418908/
 \$34.00, AMC418909/\$34.00, AMC418910/\$34.00,
 AMC418911/\$34.00, AMC418912/\$34.00, AMC418913/
 \$34.00, AMC418914/\$34.00, AMC418915/\$34.00,
 AMC418916/\$34.00, AMC418917/\$34.00, AMC418918/
 \$34.00, AMC418919/\$34.00, AMC418920/\$34.00,
 AMC418921/\$34.00, AMC418922/\$34.00, AMC418923/
 \$34.00, AMC418924/\$34.00, AMC418925/\$34.00,
 AMC418926/\$34.00, AMC418927/\$34.00, AMC418928/

1 304.00

- n/a - 10336.00

\$34.00, AMC418929/\$34.00, AMC418930/\$34.00,
 AMC418931/\$34.00, AMC418932/\$34.00, AMC418933/
 \$34.00, AMC418934/\$34.00, AMC418935/\$34.00,
 AMC418936/\$34.00, AMC418937/\$34.00, AMC418938/
 \$34.00, AMC418939/\$34.00, AMC418940/\$34.00,
 AMC418941/\$34.00, AMC418942/\$34.00, AMC418943/
 \$34.00, AMC418944/\$34.00, AMC418945/\$34.00,
 AMC418946/\$34.00, AMC418947/\$34.00, AMC418948/
 \$34.00, AMC418949/\$34.00, AMC418950/\$34.00,
 AMC418951/\$34.00, AMC418952/\$34.00, AMC418953/
 \$34.00, AMC418954/\$34.00, AMC418955/\$34.00,
 AMC418956/\$34.00, AMC418957/\$34.00, AMC418958/
 \$34.00, AMC418959/\$34.00, AMC418960/\$34.00,
 AMC418961/\$34.00, AMC418962/\$34.00, AMC418963/
 \$34.00, AMC418964/\$34.00, AMC418965/\$34.00,
 AMC418966/\$34.00, AMC418967/\$34.00, AMC418968/
 \$34.00, AMC418969/\$34.00, AMC418970/\$34.00,
 AMC418971/\$34.00, AMC418972/\$34.00, AMC418973/
 \$34.00, AMC418974/\$34.00, AMC418975/\$34.00,
 AMC418976/\$34.00, AMC418977/\$34.00, AMC418978/
 \$34.00, AMC418979/\$34.00, AMC418980/\$34.00,
 AMC418981/\$34.00, AMC418982/\$34.00, AMC418983/
 \$34.00, AMC418984/\$34.00, AMC418985/\$34.00,
 AMC418986/\$34.00, AMC418987/\$34.00, AMC418988/
 \$34.00, AMC418989/\$34.00, AMC418990/\$34.00,
 AMC418991/\$34.00, AMC418992/\$34.00, AMC418993/
 \$34.00, AMC418994/\$34.00, AMC418995/\$34.00,
 AMC418996/\$34.00, AMC418997/\$34.00, AMC418998/
 \$34.00, AMC418999/\$34.00, AMC419000/\$34.00,
 AMC419001/\$34.00, AMC419002/\$34.00, AMC419003/
 \$34.00, AMC419004/\$34.00, AMC419005/\$34.00,
 AMC419006/\$34.00, AMC419007/\$34.00, AMC419008/
 \$34.00, AMC419009/\$34.00, AMC419010/\$34.00,
 AMC419011/\$34.00, AMC419012/\$34.00, AMC419013/
 \$34.00, AMC419014/\$34.00, AMC419015/\$34.00,
 AMC419016/\$34.00, AMC419017/\$34.00, AMC419018/
 \$34.00, AMC419019/\$34.00, AMC419020/\$34.00,
 AMC419021/\$34.00, AMC419022/\$34.00, AMC419023/
 \$34.00, AMC419024/\$34.00, AMC419025/\$34.00,
 AMC419026/\$34.00, AMC419027/\$34.00

LOCATABLE MINERALS / MINING CLAIMS-
 NEW, UNADJUD, ONE OR MORE AUTH NOS / NEW
 MINING CLAIM PROCESSING FEE \$15
CASES: AMC418724/\$15.00, AMC418725/\$15.00,
 AMC418726/\$15.00, AMC418727/\$15.00, AMC418728/
 \$15.00, AMC418729/\$15.00, AMC418730/\$15.00,
 AMC418731/\$15.00, AMC418732/\$15.00, AMC418733/
 \$15.00, AMC418734/\$15.00, AMC418735/\$15.00,
 AMC418736/\$15.00, AMC418737/\$15.00, AMC418738/
 \$15.00, AMC418739/\$15.00, AMC418740/\$15.00,
 AMC418741/\$15.00, AMC418742/\$15.00, AMC418743/
 \$15.00, AMC418744/\$15.00, AMC418745/\$15.00,

AMC418746/\$15.00, AMC418747/\$15.00, AMC418748/
 \$15.00, AMC418749/\$15.00, AMC418750/\$15.00,
 AMC418751/\$15.00, AMC418752/\$15.00, AMC418753/
 \$15.00, AMC418754/\$15.00, AMC418755/\$15.00,
 AMC418756/\$15.00, AMC418757/\$15.00, AMC418758/
 \$15.00, AMC418759/\$15.00, AMC418760/\$15.00,
 AMC418761/\$15.00, AMC418762/\$15.00, AMC418763/
 \$15.00, AMC418764/\$15.00, AMC418765/\$15.00,
 AMC418766/\$15.00, AMC418767/\$15.00, AMC418768/
 \$15.00, AMC418769/\$15.00, AMC418770/\$15.00,
 AMC418771/\$15.00, AMC418772/\$15.00, AMC418773/
 \$15.00, AMC418774/\$15.00, AMC418775/\$15.00,
 AMC418776/\$15.00, AMC418777/\$15.00, AMC418778/
 \$15.00, AMC418779/\$15.00, AMC418780/\$15.00,
 AMC418781/\$15.00, AMC418782/\$15.00, AMC418783/
 \$15.00, AMC418784/\$15.00, AMC418785/\$15.00,
 AMC418786/\$15.00, AMC418787/\$15.00, AMC418788/
 \$15.00, AMC418789/\$15.00, AMC418790/\$15.00,
 AMC418791/\$15.00, AMC418792/\$15.00, AMC418793/
 \$15.00, AMC418794/\$15.00, AMC418795/\$15.00,
 AMC418796/\$15.00, AMC418797/\$15.00, AMC418798/
 \$15.00, AMC418799/\$15.00, AMC418800/\$15.00,
 AMC418801/\$15.00, AMC418802/\$15.00, AMC418803/
 \$15.00, AMC418804/\$15.00, AMC418805/\$15.00,
 AMC418806/\$15.00, AMC418807/\$15.00, AMC418808/
 \$15.00, AMC418809/\$15.00, AMC418810/\$15.00,
 AMC418811/\$15.00, AMC418812/\$15.00, AMC418813/
 \$15.00, AMC418814/\$15.00, AMC418815/\$15.00,
 AMC418816/\$15.00, AMC418817/\$15.00, AMC418818/
 \$15.00, AMC418819/\$15.00, AMC418820/\$15.00,
 AMC418821/\$15.00, AMC418822/\$15.00, AMC418823/
 \$15.00, AMC418824/\$15.00, AMC418825/\$15.00,
 AMC418826/\$15.00, AMC418827/\$15.00, AMC418828/
 \$15.00, AMC418829/\$15.00, AMC418830/\$15.00,
 AMC418831/\$15.00, AMC418832/\$15.00, AMC418833/
 \$15.00, AMC418834/\$15.00, AMC418835/\$15.00,
 AMC418836/\$15.00, AMC418837/\$15.00, AMC418838/
 \$15.00, AMC418839/\$15.00, AMC418840/\$15.00,
 AMC418841/\$15.00, AMC418842/\$15.00, AMC418843/
 \$15.00, AMC418844/\$15.00, AMC418845/\$15.00,
 AMC418846/\$15.00, AMC418847/\$15.00, AMC418848/
 \$15.00, AMC418849/\$15.00, AMC418850/\$15.00,
 AMC418851/\$15.00, AMC418852/\$15.00, AMC418853/
 \$15.00, AMC418854/\$15.00, AMC418855/\$15.00,
 AMC418856/\$15.00, AMC418857/\$15.00, AMC418858/
 \$15.00, AMC418859/\$15.00, AMC418860/\$15.00,
 AMC418861/\$15.00, AMC418862/\$15.00, AMC418863/
 \$15.00, AMC418864/\$15.00, AMC418865/\$15.00,
 AMC418866/\$15.00, AMC418867/\$15.00, AMC418868/
 \$15.00, AMC418869/\$15.00, AMC418870/\$15.00,
 AMC418871/\$15.00, AMC418872/\$15.00, AMC418873/
 \$15.00, AMC418874/\$15.00, AMC418875/\$15.00,

2 304.00

- n/a - 4560.00

AMC418876/\$15.00, AMC418877/\$15.00, AMC418878/
\$15.00, AMC418879/\$15.00, AMC418880/\$15.00,
AMC418881/\$15.00, AMC418882/\$15.00, AMC418883/
\$15.00, AMC418884/\$15.00, AMC418885/\$15.00,
AMC418886/\$15.00, AMC418887/\$15.00, AMC418888/
\$15.00, AMC418889/\$15.00, AMC418890/\$15.00,
AMC418891/\$15.00, AMC418892/\$15.00, AMC418893/
\$15.00, AMC418894/\$15.00, AMC418895/\$15.00,
AMC418896/\$15.00, AMC418897/\$15.00, AMC418898/
\$15.00, AMC418899/\$15.00, AMC418900/\$15.00,
AMC418901/\$15.00, AMC418902/\$15.00, AMC418903/
\$15.00, AMC418904/\$15.00, AMC418905/\$15.00,
AMC418906/\$15.00, AMC418907/\$15.00, AMC418908/
\$15.00, AMC418909/\$15.00, AMC418910/\$15.00,
AMC418911/\$15.00, AMC418912/\$15.00, AMC418913/
\$15.00, AMC418914/\$15.00, AMC418915/\$15.00,
AMC418916/\$15.00, AMC418917/\$15.00, AMC418918/
\$15.00, AMC418919/\$15.00, AMC418920/\$15.00,
AMC418921/\$15.00, AMC418922/\$15.00, AMC418923/
\$15.00, AMC418924/\$15.00, AMC418925/\$15.00,
AMC418926/\$15.00, AMC418927/\$15.00, AMC418928/
\$15.00, AMC418929/\$15.00, AMC418930/\$15.00,
AMC418931/\$15.00, AMC418932/\$15.00, AMC418933/
\$15.00, AMC418934/\$15.00, AMC418935/\$15.00,
AMC418936/\$15.00, AMC418937/\$15.00, AMC418938/
\$15.00, AMC418939/\$15.00, AMC418940/\$15.00,
AMC418941/\$15.00, AMC418942/\$15.00, AMC418943/
\$15.00, AMC418944/\$15.00, AMC418945/\$15.00,
AMC418946/\$15.00, AMC418947/\$15.00, AMC418948/
\$15.00, AMC418949/\$15.00, AMC418950/\$15.00,
AMC418951/\$15.00, AMC418952/\$15.00, AMC418953/
\$15.00, AMC418954/\$15.00, AMC418955/\$15.00,
AMC418956/\$15.00, AMC418957/\$15.00, AMC418958/
\$15.00, AMC418959/\$15.00, AMC418960/\$15.00,
AMC418961/\$15.00, AMC418962/\$15.00, AMC418963/
\$15.00, AMC418964/\$15.00, AMC418965/\$15.00,
AMC418966/\$15.00, AMC418967/\$15.00, AMC418968/
\$15.00, AMC418969/\$15.00, AMC418970/\$15.00,
AMC418971/\$15.00, AMC418972/\$15.00, AMC418973/
\$15.00, AMC418974/\$15.00, AMC418975/\$15.00,
AMC418976/\$15.00, AMC418977/\$15.00, AMC418978/
\$15.00, AMC418979/\$15.00, AMC418980/\$15.00,
AMC418981/\$15.00, AMC418982/\$15.00, AMC418983/
\$15.00, AMC418984/\$15.00, AMC418985/\$15.00,
AMC418986/\$15.00, AMC418987/\$15.00, AMC418988/
\$15.00, AMC418989/\$15.00, AMC418990/\$15.00,
AMC418991/\$15.00, AMC418992/\$15.00, AMC418993/
\$15.00, AMC418994/\$15.00, AMC418995/\$15.00,
AMC418996/\$15.00, AMC418997/\$15.00, AMC418998/
\$15.00, AMC418999/\$15.00, AMC419000/\$15.00,
AMC419001/\$15.00, AMC419002/\$15.00, AMC419003/
\$15.00, AMC419004/\$15.00, AMC419005/\$15.00,

AMC419006/\$15.00, AMC419007/\$15.00, AMC419008/
 \$15.00, AMC419009/\$15.00, AMC419010/\$15.00,
 AMC419011/\$15.00, AMC419012/\$15.00, AMC419013/
 \$15.00, AMC419014/\$15.00, AMC419015/\$15.00,
 AMC419016/\$15.00, AMC419017/\$15.00, AMC419018/
 \$15.00, AMC419019/\$15.00, AMC419020/\$15.00,
 AMC419021/\$15.00, AMC419022/\$15.00, AMC419023/
 \$15.00, AMC419024/\$15.00, AMC419025/\$15.00,
 AMC419026/\$15.00, AMC419027/\$15.00

LOCATABLE MINERALS / MINING CLAIMS-
 NEW, UNADJUD, ONE OR MORE AUTH NOS / NEW
 MINING CLAIM MAINT FEE \$140
CASES: AMC418724/\$140.00, AMC418725/\$140.00,
 AMC418726/\$140.00, AMC418727/\$140.00, AMC418728/
 \$140.00, AMC418729/\$140.00, AMC418730/\$140.00,
 AMC418731/\$140.00, AMC418732/\$140.00, AMC418733/
 \$140.00, AMC418734/\$140.00, AMC418735/\$140.00,
 AMC418736/\$140.00, AMC418737/\$140.00, AMC418738/
 \$140.00, AMC418739/\$140.00, AMC418740/\$140.00,
 AMC418741/\$140.00, AMC418742/\$140.00, AMC418743/
 \$140.00, AMC418744/\$140.00, AMC418745/\$140.00,
 AMC418746/\$140.00, AMC418747/\$140.00, AMC418748/
 \$140.00, AMC418749/\$140.00, AMC418750/\$140.00,
 AMC418751/\$140.00, AMC418752/\$140.00, AMC418753/
 \$140.00, AMC418754/\$140.00, AMC418755/\$140.00,
 AMC418756/\$140.00, AMC418757/\$140.00, AMC418758/
 \$140.00, AMC418759/\$140.00, AMC418760/\$140.00,
 AMC418761/\$140.00, AMC418762/\$140.00, AMC418763/
 \$140.00, AMC418764/\$140.00, AMC418765/\$140.00,
 AMC418766/\$140.00, AMC418767/\$140.00, AMC418768/
 \$140.00, AMC418769/\$140.00, AMC418770/\$140.00,
 AMC418771/\$140.00, AMC418772/\$140.00, AMC418773/
 \$140.00, AMC418774/\$140.00, AMC418775/\$140.00,
 AMC418776/\$140.00, AMC418777/\$140.00, AMC418778/
 \$140.00, AMC418779/\$140.00, AMC418780/\$140.00,
 AMC418781/\$140.00, AMC418782/\$140.00, AMC418783/
 \$140.00, AMC418784/\$140.00, AMC418785/\$140.00,
 AMC418786/\$140.00, AMC418787/\$140.00, AMC418788/
 \$140.00, AMC418789/\$140.00, AMC418790/\$140.00,
 AMC418791/\$140.00, AMC418792/\$140.00, AMC418793/
 \$140.00, AMC418794/\$140.00, AMC418795/\$140.00,
 AMC418796/\$140.00, AMC418797/\$140.00, AMC418798/
 \$140.00, AMC418799/\$140.00, AMC418800/\$140.00,
 AMC418801/\$140.00, AMC418802/\$140.00, AMC418803/
 \$140.00, AMC418804/\$140.00, AMC418805/\$140.00,
 AMC418806/\$140.00, AMC418807/\$140.00, AMC418808/
 \$140.00, AMC418809/\$140.00, AMC418810/\$140.00,
 AMC418811/\$140.00, AMC418812/\$140.00, AMC418813/
 \$140.00, AMC418814/\$140.00, AMC418815/\$140.00,
 AMC418816/\$140.00, AMC418817/\$140.00, AMC418818/
 \$140.00, AMC418819/\$140.00, AMC418820/\$140.00,
 AMC418821/\$140.00, AMC418822/\$140.00, AMC418823/

\$140.00, AMC418824/\$140.00, AMC418825/\$140.00,
 AMC418826/\$140.00, AMC418827/\$140.00, AMC418828/
 \$140.00, AMC418829/\$140.00, AMC418830/\$140.00,
 AMC418831/\$140.00, AMC418832/\$140.00, AMC418833/
 \$140.00, AMC418834/\$140.00, AMC418835/\$140.00,
 AMC418836/\$140.00, AMC418837/\$140.00, AMC418838/
 \$140.00, AMC418839/\$140.00, AMC418840/\$140.00,
 AMC418841/\$140.00, AMC418842/\$140.00, AMC418843/
 \$140.00, AMC418844/\$140.00, AMC418845/\$140.00,
 AMC418846/\$140.00, AMC418847/\$140.00, AMC418848/
 \$140.00, AMC418849/\$140.00, AMC418850/\$140.00,
 AMC418851/\$140.00, AMC418852/\$140.00, AMC418853/
 \$140.00, AMC418854/\$140.00, AMC418855/\$140.00,
 AMC418856/\$140.00, AMC418857/\$140.00, AMC418858/
 \$140.00, AMC418859/\$140.00, AMC418860/\$140.00,
 AMC418861/\$140.00, AMC418862/\$140.00, AMC418863/
 \$140.00, AMC418864/\$140.00, AMC418865/\$140.00,
 AMC418866/\$140.00, AMC418867/\$140.00, AMC418868/
 \$140.00, AMC418869/\$140.00, AMC418870/\$140.00,
 AMC418871/\$140.00, AMC418872/\$140.00, AMC418873/
 \$140.00, AMC418874/\$140.00, AMC418875/\$140.00,
 AMC418876/\$140.00, AMC418877/\$140.00, AMC418878/
 \$140.00, AMC418879/\$140.00, AMC418880/\$140.00,
 AMC418881/\$140.00, AMC418882/\$140.00, AMC418883/
 \$140.00, AMC418884/\$140.00, AMC418885/\$140.00,
 AMC418886/\$140.00, AMC418887/\$140.00, AMC418888/
 \$140.00, AMC418889/\$140.00, AMC418890/\$140.00,
 AMC418891/\$140.00, AMC418892/\$140.00, AMC418893/
 \$140.00, AMC418894/\$140.00, AMC418895/\$140.00,
 AMC418896/\$140.00, AMC418897/\$140.00, AMC418898/
 \$140.00, AMC418899/\$140.00, AMC418900/\$140.00,
 AMC418901/\$140.00, AMC418902/\$140.00, AMC418903/
 \$140.00, AMC418904/\$140.00, AMC418905/\$140.00,
 AMC418906/\$140.00, AMC418907/\$140.00, AMC418908/
 \$140.00, AMC418909/\$140.00, AMC418910/\$140.00,
 AMC418911/\$140.00, AMC418912/\$140.00, AMC418913/
 \$140.00, AMC418914/\$140.00, AMC418915/\$140.00,
 AMC418916/\$140.00, AMC418917/\$140.00, AMC418918/
 \$140.00, AMC418919/\$140.00, AMC418920/\$140.00,
 AMC418921/\$140.00, AMC418922/\$140.00, AMC418923/
 \$140.00, AMC418924/\$140.00, AMC418925/\$140.00,
 AMC418926/\$140.00, AMC418927/\$140.00, AMC418928/
 \$140.00, AMC418929/\$140.00, AMC418930/\$140.00,
 AMC418931/\$140.00, AMC418932/\$140.00, AMC418933/
 \$140.00, AMC418934/\$140.00, AMC418935/\$140.00,
 AMC418936/\$140.00, AMC418937/\$140.00, AMC418938/
 \$140.00, AMC418939/\$140.00, AMC418940/\$140.00,
 AMC418941/\$140.00, AMC418942/\$140.00, AMC418943/
 \$140.00, AMC418944/\$140.00, AMC418945/\$140.00,
 AMC418946/\$140.00, AMC418947/\$140.00, AMC418948/
 \$140.00, AMC418949/\$140.00, AMC418950/\$140.00,
 AMC418951/\$140.00, AMC418952/\$140.00, AMC418953/

3 304.00

- n/a - 42560.00

\$140.00, AMC418954/\$140.00, AMC418955/\$140.00, AMC418956/\$140.00, AMC418957/\$140.00, AMC418958/\$140.00, AMC418959/\$140.00, AMC418960/\$140.00, AMC418961/\$140.00, AMC418962/\$140.00, AMC418963/\$140.00, AMC418964/\$140.00, AMC418965/\$140.00, AMC418966/\$140.00, AMC418967/\$140.00, AMC418968/\$140.00, AMC418969/\$140.00, AMC418970/\$140.00, AMC418971/\$140.00, AMC418972/\$140.00, AMC418973/\$140.00, AMC418974/\$140.00, AMC418975/\$140.00, AMC418976/\$140.00, AMC418977/\$140.00, AMC418978/\$140.00, AMC418979/\$140.00, AMC418980/\$140.00, AMC418981/\$140.00, AMC418982/\$140.00, AMC418983/\$140.00, AMC418984/\$140.00, AMC418985/\$140.00, AMC418986/\$140.00, AMC418987/\$140.00, AMC418988/\$140.00, AMC418989/\$140.00, AMC418990/\$140.00, AMC418991/\$140.00, AMC418992/\$140.00, AMC418993/\$140.00, AMC418994/\$140.00, AMC418995/\$140.00, AMC418996/\$140.00, AMC418997/\$140.00, AMC418998/\$140.00, AMC418999/\$140.00, AMC419000/\$140.00, AMC419001/\$140.00, AMC419002/\$140.00, AMC419003/\$140.00, AMC419004/\$140.00, AMC419005/\$140.00, AMC419006/\$140.00, AMC419007/\$140.00, AMC419008/\$140.00, AMC419009/\$140.00, AMC419010/\$140.00, AMC419011/\$140.00, AMC419012/\$140.00, AMC419013/\$140.00, AMC419014/\$140.00, AMC419015/\$140.00, AMC419016/\$140.00, AMC419017/\$140.00, AMC419018/\$140.00, AMC419019/\$140.00, AMC419020/\$140.00, AMC419021/\$140.00, AMC419022/\$140.00, AMC419023/\$140.00, AMC419024/\$140.00, AMC419025/\$140.00, AMC419026/\$140.00, AMC419027/\$140.00

TOTAL: \$57,456.00

PAYMENT INFORMATION

1	AMOUNT:	57456.00	POSTMARKED:	N/A
	TYPE:	CHECK	RECEIVED:	11/27/2012
	CHECK NO:	0000774138		
	NAME:	FREEPORT MCMORAN COPPER & GOLD 333 N CENTAL AVE PHOENIX AZ 85004 US		

REMARKS

This receipt was generated by the automated BLM Collections and Billing System and is a paper representation of a portion of the official electronic record contained therein.

NOTICE!!

These documents have been scanned!

Do not place un-scanned documents beneath this notice!

Do not remove this notice from this file!

GPO Jacket No. 560-102
Print Order 61540
Rise Business Services, LLC
Job=AZ15 5/15/2019



Box Number= AZ15052



Claim Begin-End: AMC418724-AMC419027

2 Correspondence



AZ15052-16

AMC413297-AMC418724



United States Department of the Interior



BUREAU OF LAND MANAGEMENT
Arizona State Office
One North Central Avenue, Suite 800
Phoenix, Arizona 85004-4427
www.blm.gov/az/

January 24, 2014

In Reply Refer To:
3800 (9310) RE
AMC418724

CERTIFIED MAIL - RETURN RECEIPT REQUESTED No. 7013 0600 0001 7593 5265

DECISION

FREEPORT-MCMORAN BAGDAD, INC. :
P.O. BOX 245 : This decision affects those claims shown
BAGDAD, AZ 86321-0245 : in the block below.

SEE ENCLOSURE FOR CLAIM NAMES AND NUMBERS

MINING CLAIMS DECLARED FORFEIT

The mining claims listed above have been declared forfeit as of September 1, 2013, for failure to timely file the required maintenance fee payment or small miner's maintenance fee waiver (waiver).

Claimants are required to pay an annual non-refundable maintenance fee of \$140 per 20 acres, or submit a waiver, on or before September 1 of each year. (In accordance with 43 CFR 1822.14, because September 1, 2013, fell on a Sunday and Monday was a holiday, the payment was due the next business day, September 3, 2013.) These requirements were established by 30 U.S.C. 28f-1, as amended, and 43 Code of Federal Regulations (CFR) 3834 and 3835.

Our records do not show receipt of a maintenance fee payment or small miner waiver filed on or before the due date. Therefore, the claims listed above are forfeit.

This decision does not relieve you of the liability for reclamation of all areas disturbed by your activities on lands covered by the subject mining claim(s) and/or site(s). After you complete the reclamation, you must notify the authorized officer of the appropriate surface managing agency so that the authorized officer may conduct a final site inspection and determine whether you may be released from liability. If you fail to reclaim the land to the satisfaction of the authorized officer, the surface management agency may cite you for noncompliance under its surface management regulations.

SENDER: COMPLETE THIS SECTION

- Complete items 1, 2, and 3. Also complete item 4 if Restricted Delivery is desired.
- Print your name and address on the reverse so that we can return the card to you.
- Attach this card to the back of the mailpiece, or on the front if space permits.

1. Article Addressed to:

FREEPORT-MCMORAN BAGDAD, INC.

P.O. BOX 245

BAGDAD, AZ 86321-0245

9310/RE/AMC418724

2. Article Number

(Transfer from service label)

7013 0600 0001 7593 5265

COMPLETE THIS SECTION ON DELIVERY

A. Signature

C. Degado

 Agent Addressee

B. Received by (Printed Name)

C. Degado

C. Date of Delivery

1/30/14

4. Is delivery address different from item 1?

 Yes

If YES, enter delivery address below:

 No

3. Service Type

 Certified Mail Express Mail Registered Return Receipt for Merchandise Insured Mail C.O.D.

4. Restricted Delivery? (Extra Fee)

 YesRECEIVED
BLM AZ STATE OFFICE

2014 JAN 31

PHOENIX, ARIZONA

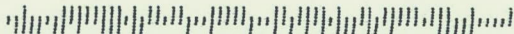
UNITED STATES POSTAL SERVICE



First-Class Mail
Postage & Fees Paid
USPS
Permit No. G-10

- Sender: Please print your name, address, and ZIP+4 in this box •

**U.S. DEPARTMENT OF THE INTERIOR
BUREAU OF LAND MANAGEMENT
ARIZONA STATE OFFICE
ONE NORTH CENTRAL AVENUE, SUITE 800
PHOENIX, AZ 85004-4427**



For land administered by the Bureau of Land Management (BLM), if you fail to reclaim the land to the satisfaction of the authorized officer as required in 43 CFR Subpart 3809, BLM will issue an order of noncompliance under 43 CFR 3809.601(a). If you fail to comply with the non-compliance order, BLM may take further action under 43 CFR 3809.604. Failure to conduct reclamation is a prohibited act that may subject you to criminal penalties. See 43 CFR 3809.605(h) and 43 CFR 3809.700.

Appeal Procedures

This decision may be appealed to the Interior Board of Land Appeals, Office of the Secretary, in accordance with the regulations contained in 43 CFR, Part 4, and the enclosed Form 1842-1. If an appeal is taken, your notice of appeal must be filed in this office (at the above address) within 30 days from receipt of this decision. The appellant has the burden of showing that the decision appealed from is in error.

If you wish to file a petition pursuant to regulation 43 CFR 4.21 (58 FR 4939, January 19, 1993) for a stay of the effectiveness of this decision during the time that your appeal is being reviewed by the Board, the petition for a stay must accompany your notice of appeal. A petition for a stay is required to show sufficient justification based on the standards listed below. Copies of the notice of appeal and petition for a stay **must** also be submitted to each party named in this decision and to the Interior Board of Land Appeals and to the appropriate Office of the Solicitor (see 43 CFR 4.413) at the same time the original documents are filed with this office. If you request a stay, you have the burden of proof to demonstrate that a stay should be granted.

Standards for Obtaining a Stay

Except as otherwise provided by law or other pertinent regulation, a petition for a stay of a decision pending appeal shall show sufficient justification based on the following standards:

- (1) The relative harm to the parties if the stay is granted or denied,
- (2) The likelihood of the appellant's success on the merits,
- (3) The likelihood of immediate and irreparable harm if the stay is not granted, and
- (4) Whether the public interest favors granting the stay.

Please include your AMC serial number(s) on all correspondence. If additional information is required, please call Rod Ebert, at 602-417-9397.



Rebecca Heick
Group Administrator
Lands and Minerals

Enclosures

AMC418724	AMC418724	01	FREEPORT- COWBOY WASH - MCMORAN BAGDAD INC	PO BOX 245	BAGDAD	AZ	86321-0245
AMC418725	AMC418724	02	FREEPORT- COWBOY WASH - MCMORAN BAGDAD INC	PO BOX 245	BAGDAD	AZ	86321-0245
AMC418726	AMC418724	03	FREEPORT- COWBOY WASH - MCMORAN BAGDAD INC	PO BOX 245	BAGDAD	AZ	86321-0245
AMC418727	AMC418724	04	FREEPORT- COWBOY WASH - MCMORAN BAGDAD INC	PO BOX 245	BAGDAD	AZ	86321-0245
AMC418728	AMC418724	05	FREEPORT- COWBOY WASH - MCMORAN BAGDAD INC	PO BOX 245	BAGDAD	AZ	86321-0245
AMC418729	AMC418724	06	FREEPORT- COWBOY WASH - MCMORAN BAGDAD INC	PO BOX 245	BAGDAD	AZ	86321-0245
AMC418730	AMC418724	07	FREEPORT- COWBOY WASH - MCMORAN BAGDAD INC	PO BOX 245	BAGDAD	AZ	86321-0245
AMC418731	AMC418724	08	FREEPORT- COWBOY WASH - MCMORAN BAGDAD INC	PO BOX 245	BAGDAD	AZ	86321-0245
AMC418732	AMC418724	09	FREEPORT- COWBOY WASH - MCMORAN BAGDAD INC	PO BOX 245	BAGDAD	AZ	86321-0245
AMC418733	AMC418724	10	FREEPORT- COWBOY WASH - MCMORAN BAGDAD INC	PO BOX 245	BAGDAD	AZ	86321-0245
AMC418734	AMC418724	11	FREEPORT- COWBOY WASH - MCMORAN BAGDAD INC	PO BOX 245	BAGDAD	AZ	86321-0245
AMC418735	AMC418724	12	FREEPORT- COWBOY WASH - MCMORAN BAGDAD INC	PO BOX 245	BAGDAD	AZ	86321-0245
AMC418736	AMC418724	13	FREEPORT- COWBOY WASH - MCMORAN BAGDAD INC	PO BOX 245	BAGDAD	AZ	86321-0245
AMC418737	AMC418724	14	FREEPORT- COWBOY WASH - MCMORAN BAGDAD INC	PO BOX 245	BAGDAD	AZ	86321-0245
AMC418738	AMC418724	15	FREEPORT- COWBOY WASH - MCMORAN BAGDAD INC	PO BOX 245	BAGDAD	AZ	86321-0245
AMC418742	AMC418724	19	FREEPORT- COWBOY WASH - MCMORAN BAGDAD INC	PO BOX 245	BAGDAD	AZ	86321-0245
AMC418743	AMC418724	20	FREEPORT- COWBOY WASH - MCMORAN BAGDAD INC	PO BOX 245	BAGDAD	AZ	86321-0245
AMC418744	AMC418724	21	FREEPORT- COWBOY WASH - MCMORAN BAGDAD INC	PO BOX 245	BAGDAD	AZ	86321-0245
AMC418745	AMC418724	22	FREEPORT- COWBOY WASH - MCMORAN BAGDAD INC	PO BOX 245	BAGDAD	AZ	86321-0245
AMC418746	AMC418724	23	FREEPORT- COWBOY WASH - MCMORAN BAGDAD INC	PO BOX 245	BAGDAD	AZ	86321-0245

AMC418747	AMC418724	24	FREEPORT- COWBOY WASH - MCMORAN BAGDAD INC	PO BOX 245	BAGDAD	AZ	86321-0245
AMC418748	AMC418724	25	FREEPORT- COWBOY WASH - MCMORAN BAGDAD INC	PO BOX 245	BAGDAD	AZ	86321-0245
AMC418749	AMC418724	26	FREEPORT- COWBOY WASH - MCMORAN BAGDAD INC	PO BOX 245	BAGDAD	AZ	86321-0245
AMC418750	AMC418724	27	FREEPORT- COWBOY WASH - MCMORAN BAGDAD INC	PO BOX 245	BAGDAD	AZ	86321-0245
AMC418751	AMC418724	28	FREEPORT- COWBOY WASH - MCMORAN BAGDAD INC	PO BOX 245	BAGDAD	AZ	86321-0245
AMC418752	AMC418724	29	FREEPORT- COWBOY WASH - MCMORAN BAGDAD INC	PO BOX 245	BAGDAD	AZ	86321-0245
AMC418753	AMC418724	30	FREEPORT- COWBOY WASH - MCMORAN BAGDAD INC	PO BOX 245	BAGDAD	AZ	86321-0245
AMC418754	AMC418724	31	FREEPORT- COWBOY WASH - MCMORAN BAGDAD INC	PO BOX 245	BAGDAD	AZ	86321-0245
AMC418755	AMC418724	32	FREEPORT- COWBOY WASH - MCMORAN BAGDAD INC	PO BOX 245	BAGDAD	AZ	86321-0245
AMC418756	AMC418724	33	FREEPORT- COWBOY WASH - MCMORAN BAGDAD INC	PO BOX 245	BAGDAD	AZ	86321-0245
AMC418757	AMC418724	34	FREEPORT- COWBOY WASH - MCMORAN BAGDAD INC	PO BOX 245	BAGDAD	AZ	86321-0245
AMC418758	AMC418724	35	FREEPORT- COWBOY WASH - MCMORAN BAGDAD INC	PO BOX 245	BAGDAD	AZ	86321-0245
AMC418759	AMC418724	36	FREEPORT- COWBOY WASH - MCMORAN BAGDAD INC	PO BOX 245	BAGDAD	AZ	86321-0245
AMC418760	AMC418724	37	FREEPORT- COWBOY WASH - MCMORAN BAGDAD INC	PO BOX 245	BAGDAD	AZ	86321-0245
AMC418761	AMC418724	38	FREEPORT- COWBOY WASH - MCMORAN BAGDAD INC	PO BOX 245	BAGDAD	AZ	86321-0245
AMC418762	AMC418724	39	FREEPORT- COWBOY WASH - MCMORAN BAGDAD INC	PO BOX 245	BAGDAD	AZ	86321-0245
AMC418763	AMC418724	40	FREEPORT- COWBOY WASH - MCMORAN BAGDAD INC	PO BOX 245	BAGDAD	AZ	86321-0245
AMC418764	AMC418724	41	FREEPORT- COWBOY WASH - MCMORAN BAGDAD INC	PO BOX 245	BAGDAD	AZ	86321-0245
AMC418765	AMC418724	42	FREEPORT- COWBOY WASH - MCMORAN BAGDAD INC	PO BOX 245	BAGDAD	AZ	86321-0245
AMC418769	AMC418724	46	FREEPORT- COWBOY WASH - MCMORAN BAGDAD INC	PO BOX 245	BAGDAD	AZ	86321-0245

AMC418770	AMC418724	47	FREEPORT- COWBOY WASH - MCMORAN BAGDAD INC	PO BOX 245	BAGDAD	AZ	86321-0245
AMC418771	AMC418724	48	FREEPORT- COWBOY WASH - MCMORAN BAGDAD INC	PO BOX 245	BAGDAD	AZ	86321-0245
AMC418772	AMC418724	49	FREEPORT- COWBOY WASH - MCMORAN BAGDAD INC	PO BOX 245	BAGDAD	AZ	86321-0245
AMC418773	AMC418724	50	FREEPORT- COWBOY WASH - MCMORAN BAGDAD INC	PO BOX 245	BAGDAD	AZ	86321-0245
AMC418774	AMC418724	51	FREEPORT- COWBOY WASH - MCMORAN BAGDAD INC	PO BOX 245	BAGDAD	AZ	86321-0245
AMC418775	AMC418724	52	FREEPORT- COWBOY WASH - MCMORAN BAGDAD INC	PO BOX 245	BAGDAD	AZ	86321-0245
AMC418776	AMC418724	53	FREEPORT- COWBOY WASH - MCMORAN BAGDAD INC	PO BOX 245	BAGDAD	AZ	86321-0245
AMC418777	AMC418724	54	FREEPORT- COWBOY WASH - MCMORAN BAGDAD INC	PO BOX 245	BAGDAD	AZ	86321-0245
AMC418778	AMC418724	55	FREEPORT- COWBOY WASH - MCMORAN BAGDAD INC	PO BOX 245	BAGDAD	AZ	86321-0245
AMC418779	AMC418724	56	FREEPORT- COWBOY WASH - MCMORAN BAGDAD INC	PO BOX 245	BAGDAD	AZ	86321-0245
AMC418780	AMC418724	57	FREEPORT- COWBOY WASH - MCMORAN BAGDAD INC	PO BOX 245	BAGDAD	AZ	86321-0245
AMC418781	AMC418724	58	FREEPORT- COWBOY WASH - MCMORAN BAGDAD INC	PO BOX 245	BAGDAD	AZ	86321-0245
AMC418782	AMC418724	59	FREEPORT- COWBOY WASH - MCMORAN BAGDAD INC	PO BOX 245	BAGDAD	AZ	86321-0245
AMC418783	AMC418724	60	FREEPORT- COWBOY WASH - MCMORAN BAGDAD INC	PO BOX 245	BAGDAD	AZ	86321-0245
AMC418784	AMC418724	61	FREEPORT- COWBOY WASH - MCMORAN BAGDAD INC	PO BOX 245	BAGDAD	AZ	86321-0245
AMC418785	AMC418724	62	FREEPORT- COWBOY WASH - MCMORAN BAGDAD INC	PO BOX 245	BAGDAD	AZ	86321-0245
AMC418786	AMC418724	63	FREEPORT- COWBOY WASH - MCMORAN BAGDAD INC	PO BOX 245	BAGDAD	AZ	86321-0245
AMC418787	AMC418724	64	FREEPORT- COWBOY WASH - MCMORAN BAGDAD INC	PO BOX 245	BAGDAD	AZ	86321-0245
AMC418788	AMC418724	65	FREEPORT- COWBOY WASH - MCMORAN BAGDAD INC	PO BOX 245	BAGDAD	AZ	86321-0245
AMC418789	AMC418724	66	FREEPORT- COWBOY WASH - MCMORAN BAGDAD INC	PO BOX 245	BAGDAD	AZ	86321-0245

AMC418790	AMC418724	67	FREEPORT- COWBOY WASH - MCMORAN BAGDAD INC	PO BOX 245	BAGDAD	AZ	86321-0245
AMC418791	AMC418724	68	FREEPORT- COWBOY WASH - MCMORAN BAGDAD INC	PO BOX 245	BAGDAD	AZ	86321-0245
AMC418792	AMC418724	69	FREEPORT- COWBOY WASH - MCMORAN BAGDAD INC	PO BOX 245	BAGDAD	AZ	86321-0245
AMC418793	AMC418724	70	FREEPORT- COWBOY WASH - MCMORAN BAGDAD INC	PO BOX 245	BAGDAD	AZ	86321-0245
AMC418794	AMC418724	71	FREEPORT- COWBOY WASH - MCMORAN BAGDAD INC	PO BOX 245	BAGDAD	AZ	86321-0245
AMC418795	AMC418724	72	FREEPORT- COWBOY WASH - MCMORAN BAGDAD INC	PO BOX 245	BAGDAD	AZ	86321-0245
AMC418796	AMC418724	73	FREEPORT- COWBOY WASH - MCMORAN BAGDAD INC	PO BOX 245	BAGDAD	AZ	86321-0245
AMC418797	AMC418724	74	FREEPORT- COWBOY WASH - MCMORAN BAGDAD INC	PO BOX 245	BAGDAD	AZ	86321-0245
AMC418798	AMC418724	75	FREEPORT- COWBOY WASH - MCMORAN BAGDAD INC	PO BOX 245	BAGDAD	AZ	86321-0245
AMC418799	AMC418724	76	FREEPORT- COWBOY WASH - MCMORAN BAGDAD INC	PO BOX 245	BAGDAD	AZ	86321-0245
AMC418800	AMC418724	77	FREEPORT- COWBOY WASH - MCMORAN BAGDAD INC	PO BOX 245	BAGDAD	AZ	86321-0245
AMC418801	AMC418724	78	FREEPORT- COWBOY WASH - MCMORAN BAGDAD INC	PO BOX 245	BAGDAD	AZ	86321-0245
AMC418802	AMC418724	79	FREEPORT- COWBOY WASH - MCMORAN BAGDAD INC	PO BOX 245	BAGDAD	AZ	86321-0245
AMC418803	AMC418724	80	FREEPORT- COWBOY WASH - MCMORAN BAGDAD INC	PO BOX 245	BAGDAD	AZ	86321-0245
AMC418804	AMC418724	81	FREEPORT- COWBOY WASH - MCMORAN BAGDAD INC	PO BOX 245	BAGDAD	AZ	86321-0245
AMC418805	AMC418724	82	FREEPORT- COWBOY WASH - MCMORAN BAGDAD INC	PO BOX 245	BAGDAD	AZ	86321-0245
AMC418806	AMC418724	83	FREEPORT- COWBOY WASH - MCMORAN BAGDAD INC	PO BOX 245	BAGDAD	AZ	86321-0245
AMC418807	AMC418724	84	FREEPORT- COWBOY WASH - MCMORAN BAGDAD INC	PO BOX 245	BAGDAD	AZ	86321-0245
AMC418808	AMC418724	85	FREEPORT- COWBOY WASH - MCMORAN BAGDAD INC	PO BOX 245	BAGDAD	AZ	86321-0245
AMC418809	AMC418724	86	FREEPORT- COWBOY WASH - MCMORAN BAGDAD INC	PO BOX 245	BAGDAD	AZ	86321-0245

AMC418810	AMC418724	87	FREEPORT- COWBOY WASH - MCMORAN BAGDAD INC	PO BOX 245	BAGDAD	AZ	86321-0245
AMC418811	AMC418724	88	FREEPORT- COWBOY WASH - MCMORAN BAGDAD INC	PO BOX 245	BAGDAD	AZ	86321-0245
AMC418812	AMC418724	89	FREEPORT- COWBOY WASH - MCMORAN BAGDAD INC	PO BOX 245	BAGDAD	AZ	86321-0245
AMC418813	AMC418724	90	FREEPORT- COWBOY WASH - MCMORAN BAGDAD INC	PO BOX 245	BAGDAD	AZ	86321-0245
AMC418814	AMC418724	91	FREEPORT- COWBOY WASH - MCMORAN BAGDAD INC	PO BOX 245	BAGDAD	AZ	86321-0245
AMC418815	AMC418724	92	FREEPORT- COWBOY WASH - MCMORAN BAGDAD INC	PO BOX 245	BAGDAD	AZ	86321-0245
AMC418816	AMC418724	93	FREEPORT- COWBOY WASH - MCMORAN BAGDAD INC	PO BOX 245	BAGDAD	AZ	86321-0245
AMC418817	AMC418724	94	FREEPORT- COWBOY WASH - MCMORAN BAGDAD INC	PO BOX 245	BAGDAD	AZ	86321-0245
AMC418818	AMC418724	95	FREEPORT- COWBOY WASH - MCMORAN BAGDAD INC	PO BOX 245	BAGDAD	AZ	86321-0245
AMC418819	AMC418724	96	FREEPORT- COWBOY WASH - MCMORAN BAGDAD INC	PO BOX 245	BAGDAD	AZ	86321-0245
AMC418820	AMC418724	97	FREEPORT- COWBOY WASH - MCMORAN BAGDAD INC	PO BOX 245	BAGDAD	AZ	86321-0245
AMC418821	AMC418724	98	FREEPORT- COWBOY WASH - MCMORAN BAGDAD INC	PO BOX 245	BAGDAD	AZ	86321-0245
AMC418822	AMC418724	99	FREEPORT- COWBOY WASH - MCMORAN BAGDAD INC	PO BOX 245	BAGDAD	AZ	86321-0245
AMC418823	AMC418724	100	FREEPORT- COWBOY WASH - MCMORAN BAGDAD INC	PO BOX 245	BAGDAD	AZ	86321-0245
AMC418828	AMC418724	HILLBILLY 1	FREEPORT- MCMORAN BAGDAD INC	PO BOX 245	BAGDAD	AZ	86321-0245
AMC418829	AMC418724	HILLBILLY 2	FREEPORT- MCMORAN BAGDAD INC	PO BOX 245	BAGDAD	AZ	86321-0245
AMC418830	AMC418724	HILLBILLY 3	FREEPORT- MCMORAN BAGDAD INC	PO BOX 245	BAGDAD	AZ	86321-0245
AMC418831	AMC418724	HILLBILLY 4	FREEPORT- MCMORAN BAGDAD INC	PO BOX 245	BAGDAD	AZ	86321-0245
AMC418832	AMC418724	HILLBILLY 5	FREEPORT- MCMORAN BAGDAD INC	PO BOX 245	BAGDAD	AZ	86321-0245
AMC418833	AMC418724	HILLBILLY 6	FREEPORT- MCMORAN BAGDAD INC	PO BOX 245	BAGDAD	AZ	86321-0245

AMC418834	AMC418724	HILLBILLY 7	FREEPORT- MCMORAN BAGDAD INC	PO BOX 245	BAGDAD	AZ	86321-0245
AMC418835	AMC418724	HILLBILLY 8	FREEPORT- MCMORAN BAGDAD INC	PO BOX 245	BAGDAD	AZ	86321-0245
AMC418836	AMC418724	HILLBILLY 9	FREEPORT- MCMORAN BAGDAD INC	PO BOX 245	BAGDAD	AZ	86321-0245
AMC418837	AMC418724	HILLBILLY 10	FREEPORT- MCMORAN BAGDAD INC	PO BOX 245	BAGDAD	AZ	86321-0245
AMC418838	AMC418724	HILLBILLY 11	FREEPORT- MCMORAN BAGDAD INC	PO BOX 245	BAGDAD	AZ	86321-0245
AMC418839	AMC418724	HILLBILLY 12	FREEPORT- MCMORAN BAGDAD INC	PO BOX 245	BAGDAD	AZ	86321-0245
AMC418840	AMC418724	HILLBILLY 13	FREEPORT- MCMORAN BAGDAD INC	PO BOX 245	BAGDAD	AZ	86321-0245
AMC418841	AMC418724	HILLBILLY 14	FREEPORT- MCMORAN BAGDAD INC	PO BOX 245	BAGDAD	AZ	86321-0245
AMC418842	AMC418724	HILLBILLY 15	FREEPORT- MCMORAN BAGDAD INC	PO BOX 245	BAGDAD	AZ	86321-0245
AMC418843	AMC418724	HILLBILLY 16	FREEPORT- MCMORAN BAGDAD INC	PO BOX 245	BAGDAD	AZ	86321-0245
AMC418844	AMC418724	HILLBILLY 17	FREEPORT- MCMORAN BAGDAD INC	PO BOX 245	BAGDAD	AZ	86321-0245
AMC418845	AMC418724	HILLBILLY 18	FREEPORT- MCMORAN BAGDAD INC	PO BOX 245	BAGDAD	AZ	86321-0245
AMC418846	AMC418724	HILLBILLY 19	FREEPORT- MCMORAN BAGDAD INC	PO BOX 245	BAGDAD	AZ	86321-0245
AMC418847	AMC418724	HILLBILLY 20	FREEPORT- MCMORAN BAGDAD INC	PO BOX 245	BAGDAD	AZ	86321-0245
AMC418848	AMC418724	HILLBILLY 21	FREEPORT- MCMORAN BAGDAD INC	PO BOX 245	BAGDAD	AZ	86321-0245
AMC418849	AMC418724	HILLBILLY 22	FREEPORT- MCMORAN BAGDAD INC	PO BOX 245	BAGDAD	AZ	86321-0245
AMC418850	AMC418724	HILLBILLY 23	FREEPORT- MCMORAN BAGDAD INC	PO BOX 245	BAGDAD	AZ	86321-0245
AMC418851	AMC418724	HILLBILLY 24	FREEPORT- MCMORAN BAGDAD INC	PO BOX 245	BAGDAD	AZ	86321-0245
AMC418852	AMC418724	HILLBILLY 25	FREEPORT- MCMORAN BAGDAD INC	PO BOX 245	BAGDAD	AZ	86321-0245
AMC418853	AMC418724	HILLBILLY 26	FREEPORT- MCMORAN BAGDAD INC	PO BOX 245	BAGDAD	AZ	86321-0245

AMC418854	AMC418724	HILLBILLY 27	FREEPORT- MCMORAN BAGDAD INC	PO BOX 245	BAGDAD	AZ	86321-0245
AMC418855	AMC418724	HILLBILLY 28	FREEPORT- MCMORAN BAGDAD INC	PO BOX 245	BAGDAD	AZ	86321-0245
AMC418856	AMC418724	HILLBILLY 29	FREEPORT- MCMORAN BAGDAD INC	PO BOX 245	BAGDAD	AZ	86321-0245
AMC418857	AMC418724	HILLBILLY 30	FREEPORT- MCMORAN BAGDAD INC	PO BOX 245	BAGDAD	AZ	86321-0245
AMC418858	AMC418724	HILLBILLY 31	FREEPORT- MCMORAN BAGDAD INC	PO BOX 245	BAGDAD	AZ	86321-0245
AMC418859	AMC418724	HILLBILLY 32	FREEPORT- MCMORAN BAGDAD INC	PO BOX 245	BAGDAD	AZ	86321-0245
AMC418860	AMC418724	HILLBILLY 33	FREEPORT- MCMORAN BAGDAD INC	PO BOX 245	BAGDAD	AZ	86321-0245
AMC418861	AMC418724	HILLBILLY 34	FREEPORT- MCMORAN BAGDAD INC	PO BOX 245	BAGDAD	AZ	86321-0245
AMC418862	AMC418724	HILLBILLY 35	FREEPORT- MCMORAN BAGDAD INC	PO BOX 245	BAGDAD	AZ	86321-0245
AMC418863	AMC418724	HILLBILLY 36	FREEPORT- MCMORAN BAGDAD INC	PO BOX 245	BAGDAD	AZ	86321-0245
AMC418864	AMC418724	HILLBILLY 37	FREEPORT- MCMORAN BAGDAD INC	PO BOX 245	BAGDAD	AZ	86321-0245
AMC418865	AMC418724	HILLBILLY 38	FREEPORT- MCMORAN BAGDAD INC	PO BOX 245	BAGDAD	AZ	86321-0245
AMC418866	AMC418724	HILLBILLY 39	FREEPORT- MCMORAN BAGDAD INC	PO BOX 245	BAGDAD	AZ	86321-0245
AMC418867	AMC418724	HILLBILLY 40	FREEPORT- MCMORAN BAGDAD INC	PO BOX 245	BAGDAD	AZ	86321-0245
AMC418868	AMC418724	HILLBILLY 41	FREEPORT- MCMORAN BAGDAD INC	PO BOX 245	BAGDAD	AZ	86321-0245
AMC418869	AMC418724	HILLBILLY 42	FREEPORT- MCMORAN BAGDAD INC	PO BOX 245	BAGDAD	AZ	86321-0245
AMC418870	AMC418724	HILLBILLY 43	FREEPORT- MCMORAN BAGDAD INC	PO BOX 245	BAGDAD	AZ	86321-0245
AMC418871	AMC418724	HILLBILLY 44	FREEPORT- MCMORAN BAGDAD INC	PO BOX 245	BAGDAD	AZ	86321-0245
AMC418872	AMC418724	HILLBILLY 45	FREEPORT- MCMORAN BAGDAD INC	PO BOX 245	BAGDAD	AZ	86321-0245
AMC418873	AMC418724	HILLBILLY 46	FREEPORT- MCMORAN BAGDAD INC	PO BOX 245	BAGDAD	AZ	86321-0245

AMC418874	AMC418724	HILLBILLY 47	FREEPORT- MCMORAN BAGDAD INC	PO BOX 245	BAGDAD	AZ	86321-0245
AMC418875	AMC418724	HILLBILLY 48	FREEPORT- MCMORAN BAGDAD INC	PO BOX 245	BAGDAD	AZ	86321-0245
AMC418876	AMC418724	HILLBILLY 49	FREEPORT- MCMORAN BAGDAD INC	PO BOX 245	BAGDAD	AZ	86321-0245
AMC418877	AMC418724	HILLBILLY 50	FREEPORT- MCMORAN BAGDAD INC	PO BOX 245	BAGDAD	AZ	86321-0245
AMC418878	AMC418724	HILLBILLY 51	FREEPORT- MCMORAN BAGDAD INC	PO BOX 245	BAGDAD	AZ	86321-0245
AMC418879	AMC418724	HILLBILLY 52	FREEPORT- MCMORAN BAGDAD INC	PO BOX 245	BAGDAD	AZ	86321-0245
AMC418880	AMC418724	HILLBILLY 53	FREEPORT- MCMORAN BAGDAD INC	PO BOX 245	BAGDAD	AZ	86321-0245
AMC418881	AMC418724	HILLBILLY 54	FREEPORT- MCMORAN BAGDAD INC	PO BOX 245	BAGDAD	AZ	86321-0245
AMC418882	AMC418724	HILLBILLY 55	FREEPORT- MCMORAN BAGDAD INC	PO BOX 245	BAGDAD	AZ	86321-0245
AMC418883	AMC418724	HILLBILLY 56	FREEPORT- MCMORAN BAGDAD INC	PO BOX 245	BAGDAD	AZ	86321-0245
AMC418884	AMC418724	HILLBILLY 57	FREEPORT- MCMORAN BAGDAD INC	PO BOX 245	BAGDAD	AZ	86321-0245
AMC418885	AMC418724	HILLBILLY 58	FREEPORT- MCMORAN BAGDAD INC	PO BOX 245	BAGDAD	AZ	86321-0245
AMC418886	AMC418724	HILLBILLY 59	FREEPORT- MCMORAN BAGDAD INC	PO BOX 245	BAGDAD	AZ	86321-0245
AMC418887	AMC418724	HILLBILLY 60	FREEPORT- MCMORAN BAGDAD INC	PO BOX 245	BAGDAD	AZ	86321-0245
AMC418888	AMC418724	HILLBILLY 61	FREEPORT- MCMORAN BAGDAD INC	PO BOX 245	BAGDAD	AZ	86321-0245
AMC418889	AMC418724	HILLBILLY 62	FREEPORT- MCMORAN BAGDAD INC	PO BOX 245	BAGDAD	AZ	86321-0245
AMC418890	AMC418724	HILLBILLY 63	FREEPORT- MCMORAN BAGDAD INC	PO BOX 245	BAGDAD	AZ	86321-0245
AMC418891	AMC418724	HILLBILLY 64	FREEPORT- MCMORAN BAGDAD INC	PO BOX 245	BAGDAD	AZ	86321-0245
AMC418892	AMC418724	HILLBILLY 65	FREEPORT- MCMORAN BAGDAD INC	PO BOX 245	BAGDAD	AZ	86321-0245
AMC418893	AMC418724	HILLBILLY 66	FREEPORT- MCMORAN BAGDAD INC	PO BOX 245	BAGDAD	AZ	86321-0245

AMC418894	AMC418724	HILLBILLY 67	FREEPORT- MCMORAN BAGDAD INC	PO BOX 245	BAGDAD	AZ	86321-0245
AMC418895	AMC418724	HILLBILLY 68	FREEPORT- MCMORAN BAGDAD INC	PO BOX 245	BAGDAD	AZ	86321-0245
AMC418896	AMC418724	HILLBILLY 69	FREEPORT- MCMORAN BAGDAD INC	PO BOX 245	BAGDAD	AZ	86321-0245
AMC418897	AMC418724	HILLBILLY 70	FREEPORT- MCMORAN BAGDAD INC	PO BOX 245	BAGDAD	AZ	86321-0245
AMC418898	AMC418724	HILLBILLY 71	FREEPORT- MCMORAN BAGDAD INC	PO BOX 245	BAGDAD	AZ	86321-0245
AMC418899	AMC418724	HILLBILLY 72	FREEPORT- MCMORAN BAGDAD INC	PO BOX 245	BAGDAD	AZ	86321-0245
AMC418900	AMC418724	HILLBILLY 73	FREEPORT- MCMORAN BAGDAD INC	PO BOX 245	BAGDAD	AZ	86321-0245
AMC418901	AMC418724	HILLBILLY 74	FREEPORT- MCMORAN BAGDAD INC	PO BOX 245	BAGDAD	AZ	86321-0245
AMC418902	AMC418724	HILLBILLY 75	FREEPORT- MCMORAN BAGDAD INC	PO BOX 245	BAGDAD	AZ	86321-0245
AMC418903	AMC418724	HILLBILLY 76	FREEPORT- MCMORAN BAGDAD INC	PO BOX 245	BAGDAD	AZ	86321-0245
AMC418904	AMC418724	HILLBILLY 77	FREEPORT- MCMORAN BAGDAD INC	PO BOX 245	BAGDAD	AZ	86321-0245
AMC418905	AMC418724	HILLBILLY 78	FREEPORT- MCMORAN BAGDAD INC	PO BOX 245	BAGDAD	AZ	86321-0245
AMC418906	AMC418724	HILLBILLY 79	FREEPORT- MCMORAN BAGDAD INC	PO BOX 245	BAGDAD	AZ	86321-0245
AMC418907	AMC418724	HILLBILLY 80	FREEPORT- MCMORAN BAGDAD INC	PO BOX 245	BAGDAD	AZ	86321-0245
AMC418908	AMC418724	MILLER MOUNTAIN - 01	FREEPORT- MCMORAN BAGDAD INC	PO BOX 245	BAGDAD	AZ	86321-0245
AMC418909	AMC418724	MILLER MOUNTAIN - 02	FREEPORT- MCMORAN BAGDAD INC	PO BOX 245	BAGDAD	AZ	86321-0245
AMC418910	AMC418724	MILLER MOUNTAIN - 03	FREEPORT- MCMORAN BAGDAD INC	PO BOX 245	BAGDAD	AZ	86321-0245
AMC418911	AMC418724	MILLER MOUNTAIN - 04	FREEPORT- MCMORAN BAGDAD INC	PO BOX 245	BAGDAD	AZ	86321-0245
AMC418912	AMC418724	MILLER MOUNTAIN - 05	FREEPORT- MCMORAN BAGDAD INC	PO BOX 245	BAGDAD	AZ	86321-0245
AMC418913	AMC418724	MILLER MOUNTAIN - 06	FREEPORT- MCMORAN BAGDAD INC	PO BOX 245	BAGDAD	AZ	86321-0245

AMC418914	AMC418724	MILLER MOUNTAIN - 07	FREEPORT- MCMORAN BAGDAD INC	PO BOX 245	BAGDAD	AZ	86321-0245
AMC418915	AMC418724	MILLER MOUNTAIN - 08	FREEPORT- MCMORAN BAGDAD INC	PO BOX 245	BAGDAD	AZ	86321-0245
AMC418916	AMC418724	MILLER MOUNTAIN - 09	FREEPORT- MCMORAN BAGDAD INC	PO BOX 245	BAGDAD	AZ	86321-0245
AMC418917	AMC418724	MILLER MOUNTAIN - 10	FREEPORT- MCMORAN BAGDAD INC	PO BOX 245	BAGDAD	AZ	86321-0245
AMC418918	AMC418724	MILLER MOUNTAIN - 11	FREEPORT- MCMORAN BAGDAD INC	PO BOX 245	BAGDAD	AZ	86321-0245
AMC418919	AMC418724	MILLER MOUNTAIN - 12	FREEPORT- MCMORAN BAGDAD INC	PO BOX 245	BAGDAD	AZ	86321-0245
AMC418920	AMC418724	MILLER MOUNTAIN - 13	FREEPORT- MCMORAN BAGDAD INC	PO BOX 245	BAGDAD	AZ	86321-0245
AMC418921	AMC418724	MILLER MOUNTAIN - 14	FREEPORT- MCMORAN BAGDAD INC	PO BOX 245	BAGDAD	AZ	86321-0245
AMC418922	AMC418724	MILLER MOUNTAIN - 15	FREEPORT- MCMORAN BAGDAD INC	PO BOX 245	BAGDAD	AZ	86321-0245
AMC418923	AMC418724	MILLER MOUNTAIN - 16	FREEPORT- MCMORAN BAGDAD INC	PO BOX 245	BAGDAD	AZ	86321-0245
AMC418924	AMC418724	MILLER MOUNTAIN - 17	FREEPORT- MCMORAN BAGDAD INC	PO BOX 245	BAGDAD	AZ	86321-0245
AMC418925	AMC418724	MILLER MOUNTAIN - 18	FREEPORT- MCMORAN BAGDAD INC	PO BOX 245	BAGDAD	AZ	86321-0245
AMC418926	AMC418724	MILLER MOUNTAIN - 19	FREEPORT- MCMORAN BAGDAD INC	PO BOX 245	BAGDAD	AZ	86321-0245
AMC418927	AMC418724	MILLER MOUNTAIN - 20	FREEPORT- MCMORAN BAGDAD INC	PO BOX 245	BAGDAD	AZ	86321-0245
AMC418928	AMC418724	MILLER MOUNTAIN - 21	FREEPORT- MCMORAN BAGDAD INC	PO BOX 245	BAGDAD	AZ	86321-0245
AMC418929	AMC418724	MILLER MOUNTAIN - 22	FREEPORT- MCMORAN BAGDAD INC	PO BOX 245	BAGDAD	AZ	86321-0245
AMC418930	AMC418724	MILLER MOUNTAIN - 23	FREEPORT- MCMORAN BAGDAD INC	PO BOX 245	BAGDAD	AZ	86321-0245
AMC418931	AMC418724	MILLER MOUNTAIN - 24	FREEPORT- MCMORAN BAGDAD INC	PO BOX 245	BAGDAD	AZ	86321-0245
AMC418932	AMC418724	MILLER MOUNTAIN - 25	FREEPORT- MCMORAN BAGDAD INC	PO BOX 245	BAGDAD	AZ	86321-0245
AMC418943	AMC418724	MILLER MOUNTAIN - 36	FREEPORT- MCMORAN BAGDAD INC	PO BOX 245	BAGDAD	AZ	86321-0245

AMC418944	AMC418724	MILLER MOUNTAIN - 37	FREEPORT- MCMORAN BAGDAD INC	PO BOX 245	BAGDAD	AZ	86321-0245
AMC418945	AMC418724	MILLER MOUNTAIN - 38	FREEPORT- MCMORAN BAGDAD INC	PO BOX 245	BAGDAD	AZ	86321-0245
AMC418946	AMC418724	MILLER MOUNTAIN - 39	FREEPORT- MCMORAN BAGDAD INC	PO BOX 245	BAGDAD	AZ	86321-0245
AMC418947	AMC418724	MILLER MOUNTAIN - 40	FREEPORT- MCMORAN BAGDAD INC	PO BOX 245	BAGDAD	AZ	86321-0245
AMC418948	AMC418724	MILLER MOUNTAIN - 41	FREEPORT- MCMORAN BAGDAD INC	PO BOX 245	BAGDAD	AZ	86321-0245
AMC418949	AMC418724	MILLER MOUNTAIN - 42	FREEPORT- MCMORAN BAGDAD INC	PO BOX 245	BAGDAD	AZ	86321-0245
AMC418950	AMC418724	MILLER MOUNTAIN - 43	FREEPORT- MCMORAN BAGDAD INC	PO BOX 245	BAGDAD	AZ	86321-0245
AMC418951	AMC418724	MILLER MOUNTAIN - 44	FREEPORT- MCMORAN BAGDAD INC	PO BOX 245	BAGDAD	AZ	86321-0245
AMC418952	AMC418724	MILLER MOUNTAIN - 45	FREEPORT- MCMORAN BAGDAD INC	PO BOX 245	BAGDAD	AZ	86321-0245
AMC418953	AMC418724	MILLER MOUNTAIN - 46	FREEPORT- MCMORAN BAGDAD INC	PO BOX 245	BAGDAD	AZ	86321-0245
AMC418954	AMC418724	MILLER MOUNTAIN - 47	FREEPORT- MCMORAN BAGDAD INC	PO BOX 245	BAGDAD	AZ	86321-0245
AMC418955	AMC418724	MILLER MOUNTAIN - 48	FREEPORT- MCMORAN BAGDAD INC	PO BOX 245	BAGDAD	AZ	86321-0245
AMC418956	AMC418724	MILLER MOUNTAIN - 49	FREEPORT- MCMORAN BAGDAD INC	PO BOX 245	BAGDAD	AZ	86321-0245
AMC418957	AMC418724	MILLER MOUNTAIN - 50	FREEPORT- MCMORAN BAGDAD INC	PO BOX 245	BAGDAD	AZ	86321-0245
AMC418958	AMC418724	MILLER MOUNTAIN - 51	FREEPORT- MCMORAN BAGDAD INC	PO BOX 245	BAGDAD	AZ	86321-0245
AMC418959	AMC418724	MILLER MOUNTAIN - 52	FREEPORT- MCMORAN BAGDAD INC	PO BOX 245	BAGDAD	AZ	86321-0245
AMC418960	AMC418724	MILLER MOUNTAIN - 53	FREEPORT- MCMORAN BAGDAD INC	PO BOX 245	BAGDAD	AZ	86321-0245
AMC418961	AMC418724	MILLER MOUNTAIN - 54	FREEPORT- MCMORAN BAGDAD INC	PO BOX 245	BAGDAD	AZ	86321-0245
AMC418962	AMC418724	MILLER MOUNTAIN - 55	FREEPORT- MCMORAN BAGDAD INC	PO BOX 245	BAGDAD	AZ	86321-0245
AMC418968	AMC418724	MILLER MOUNTAIN - 61	FREEPORT- MCMORAN BAGDAD INC	PO BOX 245	BAGDAD	AZ	86321-0245

AMC418969	AMC418724	MILLER MOUNTAIN - 62	FREEPORT- MCMORAN BAGDAD INC	PO BOX 245	BAGDAD	AZ	86321-0245
AMC418970	AMC418724	MILLER MOUNTAIN - 63	FREEPORT- MCMORAN BAGDAD INC	PO BOX 245	BAGDAD	AZ	86321-0245
AMC418971	AMC418724	MILLER MOUNTAIN - 64	FREEPORT- MCMORAN BAGDAD INC	PO BOX 245	BAGDAD	AZ	86321-0245
AMC418972	AMC418724	MILLER MOUNTAIN - 65	FREEPORT- MCMORAN BAGDAD INC	PO BOX 245	BAGDAD	AZ	86321-0245
AMC418973	AMC418724	MILLER MOUNTAIN - 66	FREEPORT- MCMORAN BAGDAD INC	PO BOX 245	BAGDAD	AZ	86321-0245
AMC418974	AMC418724	MILLER MOUNTAIN - 67	FREEPORT- MCMORAN BAGDAD INC	PO BOX 245	BAGDAD	AZ	86321-0245
AMC418975	AMC418724	MILLER MOUNTAIN - 68	FREEPORT- MCMORAN BAGDAD INC	PO BOX 245	BAGDAD	AZ	86321-0245
AMC418976	AMC418724	MILLER MOUNTAIN - 69	FREEPORT- MCMORAN BAGDAD INC	PO BOX 245	BAGDAD	AZ	86321-0245
AMC418977	AMC418724	MILLER MOUNTAIN - 70	FREEPORT- MCMORAN BAGDAD INC	PO BOX 245	BAGDAD	AZ	86321-0245
AMC418978	AMC418724	MILLER MOUNTAIN - 71	FREEPORT- MCMORAN BAGDAD INC	PO BOX 245	BAGDAD	AZ	86321-0245
AMC418979	AMC418724	MILLER MOUNTAIN - 72	FREEPORT- MCMORAN BAGDAD INC	PO BOX 245	BAGDAD	AZ	86321-0245
AMC418980	AMC418724	MILLER MOUNTAIN - 73	FREEPORT- MCMORAN BAGDAD INC	PO BOX 245	BAGDAD	AZ	86321-0245
AMC418981	AMC418724	MILLER MOUNTAIN - 74	FREEPORT- MCMORAN BAGDAD INC	PO BOX 245	BAGDAD	AZ	86321-0245
AMC418982	AMC418724	MILLER MOUNTAIN - 75	FREEPORT- MCMORAN BAGDAD INC	PO BOX 245	BAGDAD	AZ	86321-0245
AMC418983	AMC418724	MILLER MOUNTAIN - 76	FREEPORT- MCMORAN BAGDAD INC	PO BOX 245	BAGDAD	AZ	86321-0245
AMC418984	AMC418724	MILLER MOUNTAIN - 77	FREEPORT- MCMORAN BAGDAD INC	PO BOX 245	BAGDAD	AZ	86321-0245
AMC418985	AMC418724	MILLER MOUNTAIN - 78	FREEPORT- MCMORAN BAGDAD INC	PO BOX 245	BAGDAD	AZ	86321-0245
AMC418986	AMC418724	MILLER MOUNTAIN - 79	FREEPORT- MCMORAN BAGDAD INC	PO BOX 245	BAGDAD	AZ	86321-0245
AMC418987	AMC418724	MILLER MOUNTAIN - 80	FREEPORT- MCMORAN BAGDAD INC	PO BOX 245	BAGDAD	AZ	86321-0245
AMC418988	AMC418724	MILLER MOUNTAIN - 81	FREEPORT- MCMORAN BAGDAD INC	PO BOX 245	BAGDAD	AZ	86321-0245

AMC418989	AMC418724	MILLER MOUNTAIN - 82	FREEPORT- MCMORAN BAGDAD INC	PO BOX 245	BAGDAD	AZ	86321-0245
AMC418990	AMC418724	MILLER MOUNTAIN - 83	FREEPORT- MCMORAN BAGDAD INC	PO BOX 245	BAGDAD	AZ	86321-0245
AMC418991	AMC418724	MILLER MOUNTAIN - 84	FREEPORT- MCMORAN BAGDAD INC	PO BOX 245	BAGDAD	AZ	86321-0245
AMC418992	AMC418724	MILLER MOUNTAIN - 85	FREEPORT- MCMORAN BAGDAD INC	PO BOX 245	BAGDAD	AZ	86321-0245
AMC418993	AMC418724	MILLER MOUNTAIN - 86	FREEPORT- MCMORAN BAGDAD INC	PO BOX 245	BAGDAD	AZ	86321-0245
AMC418994	AMC418724	MILLER MOUNTAIN - 87	FREEPORT- MCMORAN BAGDAD INC	PO BOX 245	BAGDAD	AZ	86321-0245
AMC418995	AMC418724	MILLER MOUNTAIN - 88	FREEPORT- MCMORAN BAGDAD INC	PO BOX 245	BAGDAD	AZ	86321-0245
AMC418996	AMC418724	MILLER MOUNTAIN - 89	FREEPORT- MCMORAN BAGDAD INC	PO BOX 245	BAGDAD	AZ	86321-0245
AMC418997	AMC418724	MILLER MOUNTAIN - 90	FREEPORT- MCMORAN BAGDAD INC	PO BOX 245	BAGDAD	AZ	86321-0245
AMC418998	AMC418724	MILLER MOUNTAIN - 91	FREEPORT- MCMORAN BAGDAD INC	PO BOX 245	BAGDAD	AZ	86321-0245
AMC418999	AMC418724	MILLER MOUNTAIN - 92	FREEPORT- MCMORAN BAGDAD INC	PO BOX 245	BAGDAD	AZ	86321-0245
AMC419000	AMC418724	MILLER MOUNTAIN - 93	FREEPORT- MCMORAN BAGDAD INC	PO BOX 245	BAGDAD	AZ	86321-0245
AMC419001	AMC418724	MILLER MOUNTAIN - 94	FREEPORT- MCMORAN BAGDAD INC	PO BOX 245	BAGDAD	AZ	86321-0245
AMC419002	AMC418724	MILLER MOUNTAIN - 95	FREEPORT- MCMORAN BAGDAD INC	PO BOX 245	BAGDAD	AZ	86321-0245
AMC419003	AMC418724	MILLER MOUNTAIN - 96	FREEPORT- MCMORAN BAGDAD INC	PO BOX 245	BAGDAD	AZ	86321-0245
AMC419004	AMC418724	MILLER MOUNTAIN - 97	FREEPORT- MCMORAN BAGDAD INC	PO BOX 245	BAGDAD	AZ	86321-0245
AMC419005	AMC418724	MILLER MOUNTAIN - 98	FREEPORT- MCMORAN BAGDAD INC	PO BOX 245	BAGDAD	AZ	86321-0245
AMC419006	AMC418724	MILLER MOUNTAIN - 99	FREEPORT- MCMORAN BAGDAD INC	PO BOX 245	BAGDAD	AZ	86321-0245
AMC419007	AMC418724	MILLER MOUNTAIN-100	FREEPORT- MCMORAN BAGDAD INC	PO BOX 245	BAGDAD	AZ	86321-0245
AMC419008	AMC418724	MILLER MOUNTAIN-101	FREEPORT- MCMORAN BAGDAD INC	PO BOX 245	BAGDAD	AZ	86321-0245

AMC419009	AMC418724	MILLER MOUNTAIN-102	FREEPORT- MCMORAN BAGDAD INC FREEPORT-	PO BOX 245	BAGDAD	AZ	86321-0245
AMC419010	AMC418724	MILLER MOUNTAIN-103	FREEPORT- MCMORAN BAGDAD INC FREEPORT-	PO BOX 245	BAGDAD	AZ	86321-0245
AMC419011	AMC418724	MILLER MOUNTAIN-104	FREEPORT- MCMORAN BAGDAD INC FREEPORT-	PO BOX 245	BAGDAD	AZ	86321-0245
AMC419012	AMC418724	MILLER MOUNTAIN-105	FREEPORT- MCMORAN BAGDAD INC FREEPORT-	PO BOX 245	BAGDAD	AZ	86321-0245
AMC419013	AMC418724	MILLER MOUNTAIN-106	FREEPORT- MCMORAN BAGDAD INC FREEPORT-	PO BOX 245	BAGDAD	AZ	86321-0245
AMC419014	AMC418724	MILLER MOUNTAIN-107	FREEPORT- MCMORAN BAGDAD INC FREEPORT-	PO BOX 245	BAGDAD	AZ	86321-0245
AMC419015	AMC418724	MILLER MOUNTAIN-108	FREEPORT- MCMORAN BAGDAD INC FREEPORT-	PO BOX 245	BAGDAD	AZ	86321-0245
AMC419016	AMC418724	MILLER MOUNTAIN-109	FREEPORT- MCMORAN BAGDAD INC FREEPORT-	PO BOX 245	BAGDAD	AZ	86321-0245
AMC419017	AMC418724	MILLER MOUNTAIN-110	FREEPORT- MCMORAN BAGDAD INC FREEPORT-	PO BOX 245	BAGDAD	AZ	86321-0245
AMC419018	AMC418724	MILLER MOUNTAIN-111	FREEPORT- MCMORAN BAGDAD INC FREEPORT-	PO BOX 245	BAGDAD	AZ	86321-0245
AMC419019	AMC418724	MILLER MOUNTAIN-112	FREEPORT- MCMORAN BAGDAD INC FREEPORT-	PO BOX 245	BAGDAD	AZ	86321-0245
AMC419020	AMC418724	MILLER MOUNTAIN-113	FREEPORT- MCMORAN BAGDAD INC FREEPORT-	PO BOX 245	BAGDAD	AZ	86321-0245
AMC419021	AMC418724	MILLER MOUNTAIN-114	FREEPORT- MCMORAN BAGDAD INC FREEPORT-	PO BOX 245	BAGDAD	AZ	86321-0245
AMC419022	AMC418724	MILLER MOUNTAIN-115	FREEPORT- MCMORAN BAGDAD INC FREEPORT-	PO BOX 245	BAGDAD	AZ	86321-0245
AMC419023	AMC418724	MILLER MOUNTAIN-116	FREEPORT- MCMORAN BAGDAD INC FREEPORT-	PO BOX 245	BAGDAD	AZ	86321-0245
AMC419024	AMC418724	MILLER MOUNTAIN-117	FREEPORT- MCMORAN BAGDAD INC FREEPORT-	PO BOX 245	BAGDAD	AZ	86321-0245
AMC419025	AMC418724	MILLER MOUNTAIN-118	FREEPORT- MCMORAN BAGDAD INC FREEPORT-	PO BOX 245	BAGDAD	AZ	86321-0245
AMC419026	AMC418724	MILLER MOUNTAIN-119	FREEPORT- MCMORAN BAGDAD INC FREEPORT-	PO BOX 245	BAGDAD	AZ	86321-0245
AMC419027	AMC418724	MILLER MOUNTAIN-120	FREEPORT- MCMORAN BAGDAD INC	PO BOX 245	BAGDAD	AZ	86321-0245



**FREPORT-McMoRAN
COPPER & GOLD INC.**

333 North Central Avenue, Phoenix, AZ 85004 ♦ (602) 366-8152 ♦ Fax (602) 366-7305

November 12, 2013

Bureau of Land Management
One North Central Avenue
Phoenix, AZ 85004
Attn: Amy Thrower

Tony -
claims closed
Refund Request

RE: Refund on Receipt No. 2696555; BLM Lead File No. AMC418724

Dear Amy,

I recently reviewed the BLM LR2000 and noticed that Freeport-McMoRan is due a refund regarding claims that were submitted under Receipt No. 2696555; BLM Lead File No. AMC418724. I believe we should be refunded in the amount of \$48,024.00. This is a refund of the location and maintenance fees involved with this transaction. It is my understanding that we will not be refunded for the processing fee. I have attached a copy of the receipt and LR2000 report for reference.

Please contact me at (602) 366-8152 if you have any questions.

Thank you,

Stephanie Turton
Land & Water Representative

Enclosures

United States Department of the Interior
Bureau of Land Management
 LANDS/RECREATION & PLANNING
 ONE N CENTRAL AVE
 PHOENIX, AZ 85004 -2203
 Phone: 602-417-9200

Receipt

No: 2696555

Transaction #: 2778359	
Date of Transaction: 11/27/2012	
CUSTOMER:	
FREEPORT MCMORAN BAGDAD INC PO BOX 245 BAGDAD, AZ 86321-0245 US	

LINE #	QTY	DESCRIPTION	REMARKS	UNIT PRICE	TOTAL
		LOCATABLE MINERALS / MINING CLAIMS- NEW, UNADJUD, ONE OR MORE AUTH NOS / NEW MINING CLAIM LOCATION FEE \$34 CASES: AMC418724/\$34.00, AMC418725/\$34.00, AMC418726/\$34.00, AMC418727/\$34.00, AMC418728/ \$34.00, AMC418729/\$34.00, AMC418730/\$34.00, AMC418731/\$34.00, AMC418732/\$34.00, AMC418733/ \$34.00, AMC418734/\$34.00, AMC418735/\$34.00, AMC418736/\$34.00, AMC418737/\$34.00, AMC418738/ \$34.00, AMC418739/\$34.00, AMC418740/\$34.00, AMC418741/\$34.00, AMC418742/\$34.00, AMC418743/ \$34.00, AMC418744/\$34.00, AMC418745/\$34.00, AMC418746/\$34.00, AMC418747/\$34.00, AMC418748/ \$34.00, AMC418749/\$34.00, AMC418750/\$34.00, AMC418751/\$34.00, AMC418752/\$34.00, AMC418753/ \$34.00, AMC418754/\$34.00, AMC418755/\$34.00, AMC418756/\$34.00, AMC418757/\$34.00, AMC418758/ \$34.00, AMC418759/\$34.00, AMC418760/\$34.00, AMC418761/\$34.00, AMC418762/\$34.00, AMC418763/ \$34.00, AMC418764/\$34.00, AMC418765/\$34.00, AMC418766/\$34.00, AMC418767/\$34.00, AMC418768/ \$34.00, AMC418769/\$34.00, AMC418770/\$34.00, AMC418771/\$34.00, AMC418772/\$34.00, AMC418773/ \$34.00, AMC418774/\$34.00, AMC418775/\$34.00, AMC418776/\$34.00, AMC418777/\$34.00, AMC418778/ \$34.00, AMC418779/\$34.00, AMC418780/\$34.00, AMC418781/\$34.00, AMC418782/\$34.00, AMC418783/ \$34.00, AMC418784/\$34.00, AMC418785/\$34.00, AMC418786/\$34.00, AMC418787/\$34.00, AMC418788/ \$34.00, AMC418789/\$34.00, AMC418790/\$34.00, AMC418791/\$34.00, AMC418792/\$34.00, AMC418793/ \$34.00, AMC418794/\$34.00, AMC418795/\$34.00, AMC418796/\$34.00, AMC418797/\$34.00, AMC418798/			

\$34.00, AMC418799/\$34.00, AMC418800/\$34.00,
 AMC418801/\$34.00, AMC418802/\$34.00, AMC418803/
 \$34.00, AMC418804/\$34.00, AMC418805/\$34.00,
 AMC418806/\$34.00, AMC418807/\$34.00, AMC418808/
 \$34.00, AMC418809/\$34.00, AMC418810/\$34.00,
 AMC418811/\$34.00, AMC418812/\$34.00, AMC418813/
 \$34.00, AMC418814/\$34.00, AMC418815/\$34.00,
 AMC418816/\$34.00, AMC418817/\$34.00, AMC418818/
 \$34.00, AMC418819/\$34.00, AMC418820/\$34.00,
 AMC418821/\$34.00, AMC418822/\$34.00, AMC418823/
 \$34.00, AMC418824/\$34.00, AMC418825/\$34.00,
 AMC418826/\$34.00, AMC418827/\$34.00, AMC418828/
 \$34.00, AMC418829/\$34.00, AMC418830/\$34.00,
 AMC418831/\$34.00, AMC418832/\$34.00, AMC418833/
 \$34.00, AMC418834/\$34.00, AMC418835/\$34.00,
 AMC418836/\$34.00, AMC418837/\$34.00, AMC418838/
 \$34.00, AMC418839/\$34.00, AMC418840/\$34.00,
 AMC418841/\$34.00, AMC418842/\$34.00, AMC418843/
 \$34.00, AMC418844/\$34.00, AMC418845/\$34.00,
 AMC418846/\$34.00, AMC418847/\$34.00, AMC418848/
 \$34.00, AMC418849/\$34.00, AMC418850/\$34.00,
 AMC418851/\$34.00, AMC418852/\$34.00, AMC418853/
 \$34.00, AMC418854/\$34.00, AMC418855/\$34.00,
 AMC418856/\$34.00, AMC418857/\$34.00, AMC418858/
 \$34.00, AMC418859/\$34.00, AMC418860/\$34.00,
 AMC418861/\$34.00, AMC418862/\$34.00, AMC418863/
 \$34.00, AMC418864/\$34.00, AMC418865/\$34.00,
 AMC418866/\$34.00, AMC418867/\$34.00, AMC418868/
 \$34.00, AMC418869/\$34.00, AMC418870/\$34.00,
 AMC418871/\$34.00, AMC418872/\$34.00, AMC418873/
 \$34.00, AMC418874/\$34.00, AMC418875/\$34.00,
 AMC418876/\$34.00, AMC418877/\$34.00, AMC418878/
 \$34.00, AMC418879/\$34.00, AMC418880/\$34.00,
 AMC418881/\$34.00, AMC418882/\$34.00, AMC418883/
 \$34.00, AMC418884/\$34.00, AMC418885/\$34.00,
 AMC418886/\$34.00, AMC418887/\$34.00, AMC418888/
 \$34.00, AMC418889/\$34.00, AMC418890/\$34.00,
 AMC418891/\$34.00, AMC418892/\$34.00, AMC418893/
 \$34.00, AMC418894/\$34.00, AMC418895/\$34.00,
 AMC418896/\$34.00, AMC418897/\$34.00, AMC418898/
 \$34.00, AMC418899/\$34.00, AMC418900/\$34.00,
 AMC418901/\$34.00, AMC418902/\$34.00, AMC418903/
 \$34.00, AMC418904/\$34.00, AMC418905/\$34.00,
 AMC418906/\$34.00, AMC418907/\$34.00, AMC418908/
 \$34.00, AMC418909/\$34.00, AMC418910/\$34.00,
 AMC418911/\$34.00, AMC418912/\$34.00, AMC418913/
 \$34.00, AMC418914/\$34.00, AMC418915/\$34.00,
 AMC418916/\$34.00, AMC418917/\$34.00, AMC418918/
 \$34.00, AMC418919/\$34.00, AMC418920/\$34.00,
 AMC418921/\$34.00, AMC418922/\$34.00, AMC418923/
 \$34.00, AMC418924/\$34.00, AMC418925/\$34.00,
 AMC418926/\$34.00, AMC418927/\$34.00, AMC418928/

1 304.00

- n/a - 10336.00

\$34.00, AMC418929/\$34.00, AMC418930/\$34.00, AMC418931/\$34.00, AMC418932/\$34.00, AMC418933/\$34.00, AMC418934/\$34.00, AMC418935/\$34.00, AMC418936/\$34.00, AMC418937/\$34.00, AMC418938/\$34.00, AMC418939/\$34.00, AMC418940/\$34.00, AMC418941/\$34.00, AMC418942/\$34.00, AMC418943/\$34.00, AMC418944/\$34.00, AMC418945/\$34.00, AMC418946/\$34.00, AMC418947/\$34.00, AMC418948/\$34.00, AMC418949/\$34.00, AMC418950/\$34.00, AMC418951/\$34.00, AMC418952/\$34.00, AMC418953/\$34.00, AMC418954/\$34.00, AMC418955/\$34.00, AMC418956/\$34.00, AMC418957/\$34.00, AMC418958/\$34.00, AMC418959/\$34.00, AMC418960/\$34.00, AMC418961/\$34.00, AMC418962/\$34.00, AMC418963/\$34.00, AMC418964/\$34.00, AMC418965/\$34.00, AMC418966/\$34.00, AMC418967/\$34.00, AMC418968/\$34.00, AMC418969/\$34.00, AMC418970/\$34.00, AMC418971/\$34.00, AMC418972/\$34.00, AMC418973/\$34.00, AMC418974/\$34.00, AMC418975/\$34.00, AMC418976/\$34.00, AMC418977/\$34.00, AMC418978/\$34.00, AMC418979/\$34.00, AMC418980/\$34.00, AMC418981/\$34.00, AMC418982/\$34.00, AMC418983/\$34.00, AMC418984/\$34.00, AMC418985/\$34.00, AMC418986/\$34.00, AMC418987/\$34.00, AMC418988/\$34.00, AMC418989/\$34.00, AMC418990/\$34.00, AMC418991/\$34.00, AMC418992/\$34.00, AMC418993/\$34.00, AMC418994/\$34.00, AMC418995/\$34.00, AMC418996/\$34.00, AMC418997/\$34.00, AMC418998/\$34.00, AMC418999/\$34.00, AMC419000/\$34.00, AMC419001/\$34.00, AMC419002/\$34.00, AMC419003/\$34.00, AMC419004/\$34.00, AMC419005/\$34.00, AMC419006/\$34.00, AMC419007/\$34.00, AMC419008/\$34.00, AMC419009/\$34.00, AMC419010/\$34.00, AMC419011/\$34.00, AMC419012/\$34.00, AMC419013/\$34.00, AMC419014/\$34.00, AMC419015/\$34.00, AMC419016/\$34.00, AMC419017/\$34.00, AMC419018/\$34.00, AMC419019/\$34.00, AMC419020/\$34.00, AMC419021/\$34.00, AMC419022/\$34.00, AMC419023/\$34.00, AMC419024/\$34.00, AMC419025/\$34.00, AMC419026/\$34.00, AMC419027/\$34.00

LOCATABLE MINERALS / MINING CLAIMS-
 NEW, UNADJUD, ONE OR MORE AUTH NOS / NEW
 MINING CLAIM PROCESSING FEE \$15
CASES: AMC418724/\$15.00, AMC418725/\$15.00,
 AMC418726/\$15.00, AMC418727/\$15.00, AMC418728/
 \$15.00, AMC418729/\$15.00, AMC418730/\$15.00,
 AMC418731/\$15.00, AMC418732/\$15.00, AMC418733/
 \$15.00, AMC418734/\$15.00, AMC418735/\$15.00,
 AMC418736/\$15.00, AMC418737/\$15.00, AMC418738/
 \$15.00, AMC418739/\$15.00, AMC418740/\$15.00,
 AMC418741/\$15.00, AMC418742/\$15.00, AMC418743/
 \$15.00, AMC418744/\$15.00, AMC418745/\$15.00,

AMC418746/\$15.00, AMC418747/\$15.00, AMC418748/
 \$15.00, AMC418749/\$15.00, AMC418750/\$15.00,
 AMC418751/\$15.00, AMC418752/\$15.00, AMC418753/
 \$15.00, AMC418754/\$15.00, AMC418755/\$15.00,
 AMC418756/\$15.00, AMC418757/\$15.00, AMC418758/
 \$15.00, AMC418759/\$15.00, AMC418760/\$15.00,
 AMC418761/\$15.00, AMC418762/\$15.00, AMC418763/
 \$15.00, AMC418764/\$15.00, AMC418765/\$15.00,
 AMC418766/\$15.00, AMC418767/\$15.00, AMC418768/
 \$15.00, AMC418769/\$15.00, AMC418770/\$15.00,
 AMC418771/\$15.00, AMC418772/\$15.00, AMC418773/
 \$15.00, AMC418774/\$15.00, AMC418775/\$15.00,
 AMC418776/\$15.00, AMC418777/\$15.00, AMC418778/
 \$15.00, AMC418779/\$15.00, AMC418780/\$15.00,
 AMC418781/\$15.00, AMC418782/\$15.00, AMC418783/
 \$15.00, AMC418784/\$15.00, AMC418785/\$15.00,
 AMC418786/\$15.00, AMC418787/\$15.00, AMC418788/
 \$15.00, AMC418789/\$15.00, AMC418790/\$15.00,
 AMC418791/\$15.00, AMC418792/\$15.00, AMC418793/
 \$15.00, AMC418794/\$15.00, AMC418795/\$15.00,
 AMC418796/\$15.00, AMC418797/\$15.00, AMC418798/
 \$15.00, AMC418799/\$15.00, AMC418800/\$15.00,
 AMC418801/\$15.00, AMC418802/\$15.00, AMC418803/
 \$15.00, AMC418804/\$15.00, AMC418805/\$15.00,
 AMC418806/\$15.00, AMC418807/\$15.00, AMC418808/
 \$15.00, AMC418809/\$15.00, AMC418810/\$15.00,
 AMC418811/\$15.00, AMC418812/\$15.00, AMC418813/
 \$15.00, AMC418814/\$15.00, AMC418815/\$15.00,
 AMC418816/\$15.00, AMC418817/\$15.00, AMC418818/
 \$15.00, AMC418819/\$15.00, AMC418820/\$15.00,
 AMC418821/\$15.00, AMC418822/\$15.00, AMC418823/
 \$15.00, AMC418824/\$15.00, AMC418825/\$15.00,
 AMC418826/\$15.00, AMC418827/\$15.00, AMC418828/
 \$15.00, AMC418829/\$15.00, AMC418830/\$15.00,
 AMC418831/\$15.00, AMC418832/\$15.00, AMC418833/
 \$15.00, AMC418834/\$15.00, AMC418835/\$15.00,
 AMC418836/\$15.00, AMC418837/\$15.00, AMC418838/
 \$15.00, AMC418839/\$15.00, AMC418840/\$15.00,
 AMC418841/\$15.00, AMC418842/\$15.00, AMC418843/
 \$15.00, AMC418844/\$15.00, AMC418845/\$15.00,
 AMC418846/\$15.00, AMC418847/\$15.00, AMC418848/
 \$15.00, AMC418849/\$15.00, AMC418850/\$15.00,
 AMC418851/\$15.00, AMC418852/\$15.00, AMC418853/
 \$15.00, AMC418854/\$15.00, AMC418855/\$15.00,
 AMC418856/\$15.00, AMC418857/\$15.00, AMC418858/
 \$15.00, AMC418859/\$15.00, AMC418860/\$15.00,
 AMC418861/\$15.00, AMC418862/\$15.00, AMC418863/
 \$15.00, AMC418864/\$15.00, AMC418865/\$15.00,
 AMC418866/\$15.00, AMC418867/\$15.00, AMC418868/
 \$15.00, AMC418869/\$15.00, AMC418870/\$15.00,
 AMC418871/\$15.00, AMC418872/\$15.00, AMC418873/
 \$15.00, AMC418874/\$15.00, AMC418875/\$15.00,

2 304.00

- n/a - 4560.00

AMC418876/\$15.00, AMC418877/\$15.00, AMC418878/
\$15.00, AMC418879/\$15.00, AMC418880/\$15.00,
AMC418881/\$15.00, AMC418882/\$15.00, AMC418883/
\$15.00, AMC418884/\$15.00, AMC418885/\$15.00,
AMC418886/\$15.00, AMC418887/\$15.00, AMC418888/
\$15.00, AMC418889/\$15.00, AMC418890/\$15.00,
AMC418891/\$15.00, AMC418892/\$15.00, AMC418893/
\$15.00, AMC418894/\$15.00, AMC418895/\$15.00,
AMC418896/\$15.00, AMC418897/\$15.00, AMC418898/
\$15.00, AMC418899/\$15.00, AMC418900/\$15.00,
AMC418901/\$15.00, AMC418902/\$15.00, AMC418903/
\$15.00, AMC418904/\$15.00, AMC418905/\$15.00,
AMC418906/\$15.00, AMC418907/\$15.00, AMC418908/
\$15.00, AMC418909/\$15.00, AMC418910/\$15.00,
AMC418911/\$15.00, AMC418912/\$15.00, AMC418913/
\$15.00, AMC418914/\$15.00, AMC418915/\$15.00,
AMC418916/\$15.00, AMC418917/\$15.00, AMC418918/
\$15.00, AMC418919/\$15.00, AMC418920/\$15.00,
AMC418921/\$15.00, AMC418922/\$15.00, AMC418923/
\$15.00, AMC418924/\$15.00, AMC418925/\$15.00,
AMC418926/\$15.00, AMC418927/\$15.00, AMC418928/
\$15.00, AMC418929/\$15.00, AMC418930/\$15.00,
AMC418931/\$15.00, AMC418932/\$15.00, AMC418933/
\$15.00, AMC418934/\$15.00, AMC418935/\$15.00,
AMC418936/\$15.00, AMC418937/\$15.00, AMC418938/
\$15.00, AMC418939/\$15.00, AMC418940/\$15.00,
AMC418941/\$15.00, AMC418942/\$15.00, AMC418943/
\$15.00, AMC418944/\$15.00, AMC418945/\$15.00,
AMC418946/\$15.00, AMC418947/\$15.00, AMC418948/
\$15.00, AMC418949/\$15.00, AMC418950/\$15.00,
AMC418951/\$15.00, AMC418952/\$15.00, AMC418953/
\$15.00, AMC418954/\$15.00, AMC418955/\$15.00,
AMC418956/\$15.00, AMC418957/\$15.00, AMC418958/
\$15.00, AMC418959/\$15.00, AMC418960/\$15.00,
AMC418961/\$15.00, AMC418962/\$15.00, AMC418963/
\$15.00, AMC418964/\$15.00, AMC418965/\$15.00,
AMC418966/\$15.00, AMC418967/\$15.00, AMC418968/
\$15.00, AMC418969/\$15.00, AMC418970/\$15.00,
AMC418971/\$15.00, AMC418972/\$15.00, AMC418973/
\$15.00, AMC418974/\$15.00, AMC418975/\$15.00,
AMC418976/\$15.00, AMC418977/\$15.00, AMC418978/
\$15.00, AMC418979/\$15.00, AMC418980/\$15.00,
AMC418981/\$15.00, AMC418982/\$15.00, AMC418983/
\$15.00, AMC418984/\$15.00, AMC418985/\$15.00,
AMC418986/\$15.00, AMC418987/\$15.00, AMC418988/
\$15.00, AMC418989/\$15.00, AMC418990/\$15.00,
AMC418991/\$15.00, AMC418992/\$15.00, AMC418993/
\$15.00, AMC418994/\$15.00, AMC418995/\$15.00,
AMC418996/\$15.00, AMC418997/\$15.00, AMC418998/
\$15.00, AMC418999/\$15.00, AMC419000/\$15.00,
AMC419001/\$15.00, AMC419002/\$15.00, AMC419003/
\$15.00, AMC419004/\$15.00, AMC419005/\$15.00,

AMC419006/\$15.00, AMC419007/\$15.00, AMC419008/ \$15.00, AMC419009/\$15.00, AMC419010/\$15.00, AMC419011/\$15.00, AMC419012/\$15.00, AMC419013/ \$15.00, AMC419014/\$15.00, AMC419015/\$15.00, AMC419016/\$15.00, AMC419017/\$15.00, AMC419018/ \$15.00, AMC419019/\$15.00, AMC419020/\$15.00, AMC419021/\$15.00, AMC419022/\$15.00, AMC419023/ \$15.00, AMC419024/\$15.00, AMC419025/\$15.00, AMC419026/\$15.00, AMC419027/\$15.00			
--	--	--	--

LOCATABLE MINERALS / MINING CLAIMS- NEW, UNADJUD, ONE OR MORE AUTH NOS / NEW MINING CLAIM MAINT FEE \$140 CASES: AMC418724/\$140.00, AMC418725/\$140.00, AMC418726/\$140.00, AMC418727/\$140.00, AMC418728/ \$140.00, AMC418729/\$140.00, AMC418730/\$140.00, AMC418731/\$140.00, AMC418732/\$140.00, AMC418733/ \$140.00, AMC418734/\$140.00, AMC418735/\$140.00, AMC418736/\$140.00, AMC418737/\$140.00, AMC418738/ \$140.00, AMC418739/\$140.00, AMC418740/\$140.00, AMC418741/\$140.00, AMC418742/\$140.00, AMC418743/ \$140.00, AMC418744/\$140.00, AMC418745/\$140.00, AMC418746/\$140.00, AMC418747/\$140.00, AMC418748/ \$140.00, AMC418749/\$140.00, AMC418750/\$140.00, AMC418751/\$140.00, AMC418752/\$140.00, AMC418753/ \$140.00, AMC418754/\$140.00, AMC418755/\$140.00, AMC418756/\$140.00, AMC418757/\$140.00, AMC418758/ \$140.00, AMC418759/\$140.00, AMC418760/\$140.00, AMC418761/\$140.00, AMC418762/\$140.00, AMC418763/ \$140.00, AMC418764/\$140.00, AMC418765/\$140.00, AMC418766/\$140.00, AMC418767/\$140.00, AMC418768/ \$140.00, AMC418769/\$140.00, AMC418770/\$140.00, AMC418771/\$140.00, AMC418772/\$140.00, AMC418773/ \$140.00, AMC418774/\$140.00, AMC418775/\$140.00, AMC418776/\$140.00, AMC418777/\$140.00, AMC418778/ \$140.00, AMC418779/\$140.00, AMC418780/\$140.00, AMC418781/\$140.00, AMC418782/\$140.00, AMC418783/ \$140.00, AMC418784/\$140.00, AMC418785/\$140.00, AMC418786/\$140.00, AMC418787/\$140.00, AMC418788/ \$140.00, AMC418789/\$140.00, AMC418790/\$140.00, AMC418791/\$140.00, AMC418792/\$140.00, AMC418793/ \$140.00, AMC418794/\$140.00, AMC418795/\$140.00, AMC418796/\$140.00, AMC418797/\$140.00, AMC418798/ \$140.00, AMC418799/\$140.00, AMC418800/\$140.00, AMC418801/\$140.00, AMC418802/\$140.00, AMC418803/ \$140.00, AMC418804/\$140.00, AMC418805/\$140.00, AMC418806/\$140.00, AMC418807/\$140.00, AMC418808/ \$140.00, AMC418809/\$140.00, AMC418810/\$140.00, AMC418811/\$140.00, AMC418812/\$140.00, AMC418813/ \$140.00, AMC418814/\$140.00, AMC418815/\$140.00, AMC418816/\$140.00, AMC418817/\$140.00, AMC418818/ \$140.00, AMC418819/\$140.00, AMC418820/\$140.00, AMC418821/\$140.00, AMC418822/\$140.00, AMC418823/ \$140.00			
---	--	--	--

\$140.00, AMC418824/\$140.00, AMC418825/\$140.00,
 AMC418826/\$140.00, AMC418827/\$140.00, AMC418828/
 \$140.00, AMC418829/\$140.00, AMC418830/\$140.00,
 AMC418831/\$140.00, AMC418832/\$140.00, AMC418833/
 \$140.00, AMC418834/\$140.00, AMC418835/\$140.00,
 AMC418836/\$140.00, AMC418837/\$140.00, AMC418838/
 \$140.00, AMC418839/\$140.00, AMC418840/\$140.00,
 AMC418841/\$140.00, AMC418842/\$140.00, AMC418843/
 \$140.00, AMC418844/\$140.00, AMC418845/\$140.00,
 AMC418846/\$140.00, AMC418847/\$140.00, AMC418848/
 \$140.00, AMC418849/\$140.00, AMC418850/\$140.00,
 AMC418851/\$140.00, AMC418852/\$140.00, AMC418853/
 \$140.00, AMC418854/\$140.00, AMC418855/\$140.00,
 AMC418856/\$140.00, AMC418857/\$140.00, AMC418858/
 \$140.00, AMC418859/\$140.00, AMC418860/\$140.00,
 AMC418861/\$140.00, AMC418862/\$140.00, AMC418863/
 \$140.00, AMC418864/\$140.00, AMC418865/\$140.00,
 AMC418866/\$140.00, AMC418867/\$140.00, AMC418868/
 \$140.00, AMC418869/\$140.00, AMC418870/\$140.00,
 AMC418871/\$140.00, AMC418872/\$140.00, AMC418873/
 \$140.00, AMC418874/\$140.00, AMC418875/\$140.00,
 AMC418876/\$140.00, AMC418877/\$140.00, AMC418878/
 \$140.00, AMC418879/\$140.00, AMC418880/\$140.00,
 AMC418881/\$140.00, AMC418882/\$140.00, AMC418883/
 \$140.00, AMC418884/\$140.00, AMC418885/\$140.00,
 AMC418886/\$140.00, AMC418887/\$140.00, AMC418888/
 \$140.00, AMC418889/\$140.00, AMC418890/\$140.00,
 AMC418891/\$140.00, AMC418892/\$140.00, AMC418893/
 \$140.00, AMC418894/\$140.00, AMC418895/\$140.00,
 AMC418896/\$140.00, AMC418897/\$140.00, AMC418898/
 \$140.00, AMC418899/\$140.00, AMC418900/\$140.00,
 AMC418901/\$140.00, AMC418902/\$140.00, AMC418903/
 \$140.00, AMC418904/\$140.00, AMC418905/\$140.00,
 AMC418906/\$140.00, AMC418907/\$140.00, AMC418908/
 \$140.00, AMC418909/\$140.00, AMC418910/\$140.00,
 AMC418911/\$140.00, AMC418912/\$140.00, AMC418913/
 \$140.00, AMC418914/\$140.00, AMC418915/\$140.00,
 AMC418916/\$140.00, AMC418917/\$140.00, AMC418918/
 \$140.00, AMC418919/\$140.00, AMC418920/\$140.00,
 AMC418921/\$140.00, AMC418922/\$140.00, AMC418923/
 \$140.00, AMC418924/\$140.00, AMC418925/\$140.00,
 AMC418926/\$140.00, AMC418927/\$140.00, AMC418928/
 \$140.00, AMC418929/\$140.00, AMC418930/\$140.00,
 AMC418931/\$140.00, AMC418932/\$140.00, AMC418933/
 \$140.00, AMC418934/\$140.00, AMC418935/\$140.00,
 AMC418936/\$140.00, AMC418937/\$140.00, AMC418938/
 \$140.00, AMC418939/\$140.00, AMC418940/\$140.00,
 AMC418941/\$140.00, AMC418942/\$140.00, AMC418943/
 \$140.00, AMC418944/\$140.00, AMC418945/\$140.00,
 AMC418946/\$140.00, AMC418947/\$140.00, AMC418948/
 \$140.00, AMC418949/\$140.00, AMC418950/\$140.00,
 AMC418951/\$140.00, AMC418952/\$140.00, AMC418953/

3 304.00

- n/a - 42560.00

\$140.00, AMC418954/\$140.00, AMC418955/\$140.00,
 AMC418956/\$140.00, AMC418957/\$140.00, AMC418958/
 \$140.00, AMC418959/\$140.00, AMC418960/\$140.00,
 AMC418961/\$140.00, AMC418962/\$140.00, AMC418963/
 \$140.00, AMC418964/\$140.00, AMC418965/\$140.00,
 AMC418966/\$140.00, AMC418967/\$140.00, AMC418968/
 \$140.00, AMC418969/\$140.00, AMC418970/\$140.00,
 AMC418971/\$140.00, AMC418972/\$140.00, AMC418973/
 \$140.00, AMC418974/\$140.00, AMC418975/\$140.00,
 AMC418976/\$140.00, AMC418977/\$140.00, AMC418978/
 \$140.00, AMC418979/\$140.00, AMC418980/\$140.00,
 AMC418981/\$140.00, AMC418982/\$140.00, AMC418983/
 \$140.00, AMC418984/\$140.00, AMC418985/\$140.00,
 AMC418986/\$140.00, AMC418987/\$140.00, AMC418988/
 \$140.00, AMC418989/\$140.00, AMC418990/\$140.00,
 AMC418991/\$140.00, AMC418992/\$140.00, AMC418993/
 \$140.00, AMC418994/\$140.00, AMC418995/\$140.00,
 AMC418996/\$140.00, AMC418997/\$140.00, AMC418998/
 \$140.00, AMC418999/\$140.00, AMC419000/\$140.00,
 AMC419001/\$140.00, AMC419002/\$140.00, AMC419003/
 \$140.00, AMC419004/\$140.00, AMC419005/\$140.00,
 AMC419006/\$140.00, AMC419007/\$140.00, AMC419008/
 \$140.00, AMC419009/\$140.00, AMC419010/\$140.00,
 AMC419011/\$140.00, AMC419012/\$140.00, AMC419013/
 \$140.00, AMC419014/\$140.00, AMC419015/\$140.00,
 AMC419016/\$140.00, AMC419017/\$140.00, AMC419018/
 \$140.00, AMC419019/\$140.00, AMC419020/\$140.00,
 AMC419021/\$140.00, AMC419022/\$140.00, AMC419023/
 \$140.00, AMC419024/\$140.00, AMC419025/\$140.00,
 AMC419026/\$140.00, AMC419027/\$140.00

TOTAL: \$57,456.00

PAYMENT INFORMATION

1	AMOUNT:	57456.00	POSTMARKED:	N/A
	TYPE:	CHECK	RECEIVED:	11/27/2012
	CHECK NO:	0000774138		
	NAME:	FREEPORT MCMORAN COPPER & GOLD 333 N CENTAL AVE PHOENIX AZ 85004 US		

REMARKS

This receipt was generated by the automated BLM Collections and Billing System and is a paper representation of a portion of the official electronic record contained therein.

7/25/2013
AFTMowen
7/25/13
RH 7/25/13

July 30, 2013

In Reply Refer To:
3800 (9310) TS
AMC418724

CERTIFIED MAIL - RETURN RECEIPT REQUESTED No. 7012 3050 0001 1019 4361

DECISION

FREEPORT-McMORAN BAGDAD, INC
P.O. BOX 245
BAGDAD, AZ. 86321

This Decision Affects Those Claims
Shown in the Block Below.

15	24	52	80
AMC418724 - AMC418738	AMC418742 - AMC418765	AMC418772 - 418823	418828 - 418907, 418908 - AMC418932, AMC418943 - AMC418962, AMC418968 - AMC419027

COWBOY WASH 1 - 15, 19 - 42, 49 - 100, HILLBILLY 1 - 80, MILLER MOUNTAIN 1 - 25, 36 - 55, 61 - 120

Mining Claim(s) Declared Null and Void Ab Initio

Pursuant to Title 43 Code of Federal Regulations (CFR) 3832.1, this office received your notice(s) of location for recording mining claims. In accordance with 43 CFR 3833.91, the claim(s) listed above is/are hereby declared null and void ab initio for the reason indicated below. A copy of the Master Title Plat is enclosed for your convenience, if applicable.

The claims are located on land that the surface and minerals are patented and therefore not open to location. The Federal Government does not administer the surface or subsurface estate. Following is a list of legal land descriptions with patent numbers that the location notices covered. Township 13 North, Range 9 West, Sections 3, 4, & 9. Patent number for the surface is 1113346 & 02-89-0006 for the minerals. Township 14 North, Range 9 West, Sections 25 - 28, 33 - 35 patent numbers for the surface: 1120356, 1114069, 1112600, 1114279 & 1113346. Patent numbers for minerals: 02-89-0006 & 02-91-0011.

This decision does not relieve you of the liability for reclamation of all areas disturbed by your activities on land encompassed by your mining claim(s) and/or site(s). After you complete the reclamation, you must notify the authorized officer of the appropriate surface managing agency so that the authorized officer may conduct a final site inspection and determine whether you may

ENTERED
NOV 05 2013
BY: TS

SENDER: COMPLETE THIS SECTION

- Complete items 1, 2, and 3. Also complete item 4 if Restricted Delivery is desired.
- Print your name and address on the reverse so that we can return the card to you.
- Attach this card to the back of the mailpiece, or on the front if space permits.

1. Article Addressed to:

FREEPORT-McMORAN BAGDAD, INC
P.O. BOX 245
BAGDAD, AZ. 86321

931/TS/AMC418724

2. Article Number

(Transfer from service label)

7012 3050 0001 1019 4361

COMPLETE THIS SECTION ON DELIVERY

A. Signature

X

C Pokado

Agent

Addressee

B. Received by (Printed Name)

C Pokado

C. Date of Delivery

8/1/13

D. Is delivery address different from item.1?

Yes

If YES, enter delivery address below:

No

3. Service Type

Certified Mail

Express Mail

Registered

Return Receipt for Merchandise

Insured Mail

C.O.D.

4. Restricted Delivery? (Extra Fee)

Yes

UNITED STATES POSTAL SERVICE



First-Class Mail
Postage & Fees Paid
USPS
Permit No. G-10

- Sender: Please print your name, address, and ZIP+4 in this box •

U.S. Department of the Interior
Bureau Of Land Management
Arizona State Office
One North Central Avenue
Phoenix, AZ 85004-4427



be released from liability. If you fail to reclaim the land to the satisfaction of the authorized officer, the surface management agency may cite you for noncompliance under its surface management regulations.

For land administered by the Bureau of Land Management (BLM), if you fail to reclaim the land to the satisfaction of the authorized officer as required in 43 CFR Subpart 3809, the BLM will issue an order of noncompliance under 43 CFR 3809.601(a). If you fail to comply with the noncompliance order, the BLM may take further action under 43 CFR 3809.604. Failure to conduct reclamation is a prohibited act that may subject you to criminal penalties. See 43 CFR 3809.605(h) and 43 CFR 3809.700. If your occupancy has been terminated and you fail to remove structures, material, and equipment, and any personal property in accordance with the regulations in 43 CFR 3715.5-1, the BLM may dispose of the property. In accordance with 43 CFR 3715.5-2, you will remain liable for the costs the BLM incurs in removing and disposing of the property.

Appeal Procedures

This decision may be appealed to the Interior Board of Land Appeals, Office of the Secretary, in accordance with the regulations contained in 43 CFR, Part 4 and the enclosed Form 1842-1. If an appeal is taken, your notice of appeal must be filed in this office (at the above address) within 30 days from receipt of this decision. The appellant has the burden of showing that the decision appealed from is in error.

If you wish to file a petition pursuant to regulation 43 CFR 4.21 (58 FR 4939, January 19, 1993), for a stay of the effectiveness of this decision during the time that your appeal is being reviewed by the Board, the petition for a stay must accompany your notice of appeal. A petition for a stay is required to show sufficient justification based on the standards listed below. Copies of the notice of appeal and petition for a stay must also be submitted to each party named in this decision and to the Interior Board of Land Appeals and to the appropriate Office of the Solicitor (see 43 CFR 4.413) at the same time the original documents are filed with this office. If you request a stay, you have the burden of proof to demonstrate that a stay should be granted.

Standards for Obtaining a Stay

Except as otherwise provided by law or other pertinent regulation, a petition for a stay of a decision pending appeal shall show sufficient justification based on the following standards:

- (1) The relative harm to the parties if the stay is granted or denied,
- (2) The likelihood of the appellant's success on the merits,
- (3) The likelihood of immediate and irreparable harm if the stay is not granted, and
- (4) Whether the public interest favors granting the stay.

If additional information is required, please contact Tony Smith, at 602-417-9355. Please include your AMC serial number(s) on all correspondence.

/s/ Rebecca Heick
Rebecca Heick
Group Administrator
Lands and Minerals

Enclosures

AZ9310:S:x9355:ah:7/25/13:Letter #1_03_CF

NOTICE!!

These documents have been scanned!

Do not place un-scanned documents beneath this notice!

Do not remove this notice from this file!

GPO Jacket No. 560-102
Print Order 61540
Rise Business Services, LLC
Job=AZ15 5/15/2019



Box Number= AZ15052



Claim Begin-End: AMC418724-AMC419027

3 Transfers



AZ15052-16

AMC413297-AMC418724

**NO
DOCUMENTS
FOUND**

NO DOCUMENTS FOUND
NO DOCUMENTS FOUND

NOTICE!!

These documents have been scanned!

Do not place un-scanned documents beneath this notice!

Do not remove this notice from this file!

GPO Jacket No. 560-102
Print Order 61540
Rise Business Services, LLC
Job=AZ15 5/15/2019



Box Number= AZ15052



Claim Begin-End: AMC418724-AMC419027

4 Miscellaneous



AZ15052-16

AMC413297-AMC418724

**NO
DOCUMENTS
FOUND**

NO DOCUMENTS FOUND
NO DOCUMENTS FOUND

NOTICE!!

These documents have been scanned!

Do not place un-scanned documents beneath this notice!

Do not remove this notice from this file!

GPO Jacket No. 560-102
Print Order 61540
Rise Business Services, LLC
Job=AZ15 5/15/2019



Box Number= AZ15052



Claim Begin-End: AMC418724-AMC419027

5 Annual Filings



AZ15052-16

AMC413297-AMC418724

**NO
DOCUMENTS
FOUND**

NO DOCUMENTS FOUND
NO DOCUMENTS FOUND

NOTICE!!

These documents have been scanned!

Do not place un-scanned documents beneath this notice!

Do not remove this notice from this file!

GPO Jacket No. 560-102
Print Order 61540
Rise Business Services, LLC
Job=AZ15 5/15/2019



Box Number= AZ15052



Claim Begin-End: AMC418724-AMC419027

6 Location Notices-Amendments and Supporting Documents



AZ15052-16

AMC413297-AMC418724

2014

FreePort McMoran

1020 claims

Lead Files

\$142,800.00

AMC 31840

38688

62882

63137

79981

15925

305766

308466

317120

322631

362070

364582

366982

397194

403441

413793

418724

422704

423218

August 6, 2013

After recording, return to:
Freeport-McMoRan Corporation
Attn: C. Franks
333 North Central Avenue
Phoenix, AZ 85004

Bureau of Land Management
Department of the Interior
One N. Central Avenue
Phoenix, AZ 85004

2013

**NOTICE OF INTENT TO HOLD MINING CLAIMS AND PAYMENT OF BLM
MAINTENANCE FEE**

Re: Payment of Annual Claim Maintenance Fee

NO. OF CLAIMS 1020
AMOUNT \$142,800 -
RECEIPT NO. 2855296
•INIT: rct
**** BLM-ASO****

Dear Sir or Madam:

This will serve as notice that Freeport-McMoRan Bagdad, Inc., whose address for purposes of this filing is Land and Water Department, 333 North Central Ave., Phoenix, Arizona 85004, intends to hold the mining claims and/or mill sites described on Exhibit A attached hereto for the assessment year ending at 12 o'clock, noon, on September 1, 2014 by payment of the annual maintenance fee of \$140 per claim or site. Payment of such amount is made herewith for such assessment year for each of the claims and sites, the name, and BLM serial number with the book and page or index number of recording of the location notice in the official records of Yavapai County, Arizona, of which, is set forth on Exhibit A attached hereto and by this reference incorporated herein.

Chris Franks for
Freeport-McMoRan Bagdad, Inc.

State of Arizona)
) ss.
County of Maricopa)

RECEIVED
BLM AZ STATE OFFICE
2013 AUG 14 P 1:47
PHOENIX, ARIZONA

The foregoing instrument was acknowledged before me on August 6th, 2013, by Chris Franks, on behalf of Freeport-McMoRan Bagdad, Inc.

(Seal)

STEPHANIE D. TURTON
Notary Public - State of Arizona
MARICOPA COUNTY
My Commission Expires Nov. 18, 2015

Stephanie D. Turton
Notary Public
My commission expires: 11-18-2015
AUG 23 2013
BY: TS

EXHIBIT A

County: Yavapai

State: AZ

BLM Serial #	Claim Name	Original Recording		Amended Recording		Location
		Recording #	Page #	Recording #	Page #	
AMC 031840	RS 129	1185	243			SEC34-T15N-R10W
AMC 031841	RS 130	1185	245			SEC34-T15N-R10W
AMC 031842	RS 131	1185	247			SEC34-T15N-R10W
AMC 031843	RS 132	1185	249			SEC34-T15N-R10W
AMC 031844	RS 133	1185	251			SEC34-T15N-R10W
AMC 031845	RS 134	1185	253			SEC34-T15N-R10W
AMC 031846	RS 135	1185	255			SEC34-T15N-R10W
AMC 031847	RS 136	1185	257			SEC34-T15N-R10W
AMC 031856	RS 145	1185	275			SEC34-T16N-R10W
AMC 031857	RS 146	1185	277			SEC34-T15N-R10W
AMC 031858	RS 147	1185	279			SEC34-T15N-R10W
AMC 031859	RS 148	1185	281			SEC34-T15N-R10W
AMC 031860	RS 149	1185	283			SEC34-T15N-R10W
AMC 031861	RS 150	1185	285			SEC34-T15N-R10W
AMC 031862	RS 151	1185	287			SEC34-T15N-R10W
AMC 031863	RS 152	1185	289			SEC34-T15N-R10W
AMC 031872	RS 155	1185	307			SEC34-T15N-R10W
AMC 031873	RS 156	1185	309			SEC34-T15N-R10W
AMC 031874	RS 167	1185	311			SEC34-T15N-R10W
AMC 031875	RS 168	1185	313			SEC34-T15N-R10W
AMC 031884	RS 181	1185	331			SEC34-T15N-R10W
AMC 031885	RS 182	1185	333			SEC34-T15N-R10W
AMC 031886	RS 183	1185	335			SEC34-T16N-R10W
AMC 031887	RS 184	1185	337			SEC34-T15N-R10W
AMC 031896	RS 197	1185	355			SEC34-T16N-R10W
AMC 031897	RS 198	1185	357			SEC34-T15N-R10W
AMC 031898	RS 199	1185	359			SEC34-T15N-R10W
AMC 031899	RS 200	1185	361			SEC34-T15N-R10W
AMC 031900	RS 213	1185	363			SEC34-T15N-R10W
AMC 031901	RS 214	1185	365			SEC34-T15N-R10W
AMC 031902	RS 215	1185	367			SEC34-T15N-R10W
AMC 031903	RS 216	1185	369			SEC34-T15N-R10W
AMC 038690	DEER NO. 3	580	730			SEC12-T14N-R10W
AMC 038691	DEER NO. 4	580	731			SEC12-T14N-R10W
AMC 038692	DEER NO. 5	580	732			SEC12-T14N-R10W
AMC 038693	DEER NO. 6	580	733			SEC12-T14N-R10W
AMC 038694	DEER NO. 7A	1202	282			SEC12-T14N-R10W
AMC 038695	DEER NO. 8A	1202	284			SEC12-T14N-R10W

Date: 6/27/2013

30

EXHIBIT A

County: Yavapai

State: AZ

BLM Serial #	Claim Name	Original Recording		Amended Recording		Location
		Recording #	Page #	Recording #	Page #	
AMC 038698	DEER NO. 9	580	881			SEC12-T14N-R10W
AMC 038708	DEER # 21	569	962			SEC12-T14N-R10W
AMC 038709	DEER # 22	569	963			SEC12-T14N-R10W
AMC 038710	DEER # 23	569	964			SEC12-T14N-R10W
AMC 038711	DEER # 24	569	965			SEC12-T14N-R10W
AMC 038712	DEER # 25	569	966			SEC12-T14N-R10W
AMC 038713	DEER # 26	569	967			SEC12-T14N-R10W
AMC 038714	DEER # 27	569	968			SEC12-T14N-R10W
AMC 038715	DEER # 28	569	969			SEC13-T14N-R10W
AMC 038716	DEER # 29	569	970			SEC13-T14N-R10W
AMC 038717	DEER # 30	569	971			SEC12-T14N-R10W
AMC 038718	DEER # 31	569	972			SEC12-T14N-R10W
AMC 038719	DEER # 32	569	973			SEC12-T14N-R10W
AMC 038720	DEER # 33	569	974			SEC12-T14N-R10W
AMC 038721	DEER # 34	569	975			SEC13-T14N-R10W
AMC 038722	DEER # 35	569	976			SEC13-T14N-R10W
AMC 038723	DEER # 36	569	977			SEC13-T14N-R10W
AMC 038724	DEER # 37	569	978			SEC13-T14N-R10W
AMC 038725	DEER # 38	569	979			SEC12-T14N-R10W
AMC 038726	DEER # 39	569	980			SEC12-T14N-R10W
AMC 038727	DEER # 40	569	981			SEC12-T14N-R10W
AMC 038728	DEER # 41	569	982			SEC12-T14N-R10W
AMC 038729	DEER # 42	569	983			SEC13-T14N-R10W
AMC 038730	DEER # 43	569	984			SEC13-T14N-R10W
AMC 038731	DEER # 44	569	985			SEC13-T14N-R10W
AMC 038732	DEER # 45	569	986			SEC13-T14N-R10W
AMC 038733	DEER # 46	569	987			SEC13-T14N-R10W
AMC 038734	DEER # 47	569	988			SEC13-T14N-R10W
AMC 038735	DEER # 48	569	989			SEC11-T14N-R10W
AMC 038736	DEER # 49	569	990			SEC11-T14N-R10W
AMC 038737	DEER # 50	569	991			SEC14-T14N-R10W
AMC 038738	DEER # 51	569	992			SEC14-T14N-R10W
AMC 038739	DEER # 52	569	993			SEC14-T14N-R10W
AMC 038740	DEER # 53 (RELOCATION)	585	390			SEC13-T14N-R10W
AMC 038741	DEER # 54	569	995			SEC14-T14N-R10W
AMC 038742	DEER # 55	569	996			SEC14-T14N-R10W
AMC 038743	DEER # 56	569	997			SEC14-T14N-R10W
AMC 038744	DEER # 57	569	998			SEC14-T14N-R10W

Date: 6/27/2013

38

EXHIBIT A

County: Yavapai

State: AZ

BLM Serial #	Claim Name	Original Recording		Amended Recording		Location
		Recording #	Page #	Recording #	Page #	
AMC 038745	DEER # 58	669	999			SEC14-T14N-R10W
AMC 038746	DEER # 59	670	001			SEC14-T14N-R10W
AMC 038747	DEER # 60 (RELOCATION)	695	391			SEC14-T14N-R10W
AMC 038748	DEER # 61	670	003			SEC14-T14N-R10W
AMC 038749	DEER # 62	670	004			SEC14-T14N-R10W
AMC 038750	DEER # 63	670	005			SEC14-T14N-R10W
AMC 038751	DEER # 64	670	006			SEC14-T14N-R10W
AMC 038767	DEER # 81	938	474			SEC12-T14N-R10W
AMC 038768	DEER # 82	938	475			SEC12-T14N-R10W
AMC 038769	DEER # 83	938	476			SEC12-T14N-R10W
AMC 038770	DEER # 84	938	477			SEC12-T14N-R10W
AMC 062882	KEYNOTE	108	189			SEC20-T14N-R09W
AMC 062883	MOON ANCHOR	078	374			SEC19-T14N-R09W
AMC 062884	BIRD EYE	078	375			SEC19-T14N-R09W
AMC 062885	LONGVIEW	050	191	071	025	SEC30-T14N-R09W
AMC 062886	NINO	017	007			SEC19-T14N-R09W
AMC 062887	QUEEN EXTENSION #1	004	538			SEC20-T14N-R09W
AMC 062888	BRUCE #1	608	348			SEC19-T14N-R09W
AMC 062889	BRUCE #3	608	350			SEC19-T14N-R09W
AMC 062890	R & R #2	608	345			SEC18-T14N-R09W
AMC 062891	JOS #5	576	129			SEC19-T14N-R09W
AMC 062892	JOS #6	576	130			SEC19-T14N-R09W
AMC 062893	CYPRUS NO 1	005	483	025	589	SEC20-T14N-R09W
AMC 062894	CYPRUS NO 2	005	484	025	590	SEC20-T14N-R09W
AMC 062895	CYPRUS NO 3	005	485	025	591	SEC20-T14N-R09W
AMC 062896	CYPRUS NO. 4	013	022	049	525	SEC20-T14N-R09W
AMC 062897	CYPRUS NO. 5	013	023	049	526	SEC17-T14N-R09W
AMC 062898	CYPRUS NO 6	013	024	049	527	SEC20-T14N-R09W
AMC 062899	CYPRUS #7	049	528			SEC19-T14N-R09W
AMC 062900	CYPRUS #8	049	529			SEC19-T14N-R09W
AMC 062901	CYPRUS #9	049	530			SEC19-T14N-R09W
AMC 062902	CYPRUS #10	049	531			SEC19-T14N-R09W
AMC 062903	CYPRUS #11	049	532			SEC19-T14N-R09W
AMC 062904	CYPRUS #12	049	533			SEC19-T14N-R09W
AMC 062905	CYPRUS #13	049	534			SEC19-T14N-R09W
AMC 062906	CYPRUS # 14	071	024			SEC20-T14N-R09W
AMC 062907	CYPRUS #15	162	190			SEC18-T14N-R09W

Date: 6/27/2013

Page 3

37

EXHIBIT A

County: Yavapai

State: AZ

BLM Serial #	Claim Name	Original Recording		Amended Recording		Location
		Recording #	Page #	Recording #	Page #	
AMC 062908	L. & W.	015	227			SEC19-T14N-R09W
AMC 062909	L. & W. NO. 3	015	230			SEC19-T14N-R09W
AMC 062910	L. & W. NO. 4	015	231			SEC19-T14N-R09W
AMC 062911	L. & W. NO. 5	015	232			SEC19-T14N-R09W
AMC 062912	BETA NO. 1	013	546			SEC19-T14N-R09W
AMC 062913	BETA NO. 2	013	547	025	588	SEC19-T14N-R09W
AMC 062914	BETA NO. 3	013	548			SEC19-T14N-R09W
AMC 062915	PLYMOUTH	131	046			SEC17-T14N-R09W
AMC 062916	PLYMOUTH EXTENSION	156	246			SEC20-T14N-R09W
AMC 063176	OCTAROON	144	367			SEC14-T14N-R10W
AMC 063177	OCTAROON NO. 1	144	368			SEC14-T14N-R10W
AMC 063178	RED MT. COPPER NO 1	358	215			SEC14-T14N-R10W
AMC 063179	RED MT. COPPER NO 2	358	216			SEC14-T14N-R10W
AMC 063180	RED MT. COPPER NO 3	358	217			SEC14-T14N-R10W
AMC 063181	RED MT. COPPER NO 4	358	218			SEC14-T14N-R10W
AMC 063182	RED MT. COPPER NO 5	358	219			SEC14-T14N-R10W
AMC 063183	RED MT. COPPER NO 6	358	220			SEC14-T14N-R10W
AMC 063184	RED MT. COPPER NO 7	358	221			SEC14-T14N-R10W
AMC 063185	RED MT. COPPER NO 8	358	222			SEC14-T14N-R10W
AMC 063186	RED MT. COPPER NO 9	358	223			SEC23-T14N-R10W
AMC 063187	COPPER-RIDGE NO 1	358	206			SEC14-T14N-R10W
AMC 063188	COPPER-RIDGE NO 2	358	207			SEC15-T14N-R10W
AMC 063189	COPPER-RIDGE NO 3	358	208			SEC15-T14N-R10W
AMC 063190	COPPER RIDGE NO 4	358	209			SEC14-T14N-R10W
AMC 063191	COPPER RIDGE NO 5	358	210			SEC15-T14N-R10W
AMC 063192	COPPER RIDGE NO 6	358	211			SEC22-T14N-R10W
AMC 063193	COPPER RIDGE NO 7	358	212			SEC22-T14N-R10W
AMC 063194	COPPER RIDGE NO 8	358	213			SEC22-T14N-R10W
AMC 063195	COPPER RIDGE NO 9	358	214			SEC22-T14N-R10W
AMC 063196	ISO #1	563	346			SEC14-T14N-R10W
AMC 063197	ISO #2	563	347			SEC15-T14N-R10W
AMC 063198	ISO #3	563	348			SEC15-T14N-R10W
AMC 063199	ISO #4	563	349			SEC15-T14N-R10W

Date: 6/27/2013

Page 4

33

EXHIBIT A

County: Yavapai

State: AZ

BLM Serial #	Claim Name	Original Recording		Amended Recording		Location
		Recording #	Page #	Recording #	Page #	
AMC 063200	ISO #5	563	350			SEC15-T14N-R10W
AMC 063201	ISO #6	563	351			SEC15-T14N-R10W
AMC 063202	ISO #7	563	352			SEC23-T14N-R10W
AMC 063203	ISO #8	563	353			SEC23-T14N-R10W
AMC 063204	ISO #9	563	354			SEC23-T14N-R10W
AMC 063205	ISO #10	563	355			SEC22-T14N-R10W
AMC 063206	ISO #11	563	356			SEC22-T14N-R10W
AMC 063207	ISO #12	563	357			SEC22-T14N-R10W
AMC 063208	ISO #13	563	358			SEC15-T14N-R10W
AMC 063209	ISO #14	563	359			SEC22-T14N-R10W
AMC 063210	ISO #15	568	502			SEC15-T14N-R10W
AMC 063211	ISO #16	568	503			SEC15-T14N-R10W
AMC 079981	R & R #1	608	344			SEC19-T14N-R09W
AMC 079982	R & R #3	608	346			SEC18-T14N-R09W
AMC 079983	R & R #4	608	347			SEC19-T14N-R09W
AMC 079984	BRUCE #2	608	349			SEC19-T14N-R09W
AMC 079985	JOS #1	576	125			SEC19-T14N-R09W
AMC 079986	JOS #2	576	126			SEC19-T14N-R09W
AMC 079987	JOS #3	576	127	761	181	SEC19-T14N-R09W
AMC 079988	JOS #4	576	128			SEC19-T14N-R09W
AMC 079989	COMBINE NO. 2	511	463			SEC18-T14N-R09W
AMC 079990	L. & W. NO. 1	015	228			SEC19-T14N-R09W
AMC 079991	L. & W. NO. 2	015	229			SEC19-T14N-R09W
AMC 079992	L. & W. NO. 6	015	233			SEC19-T14N-R09W
AMC 079993	L. & W. FRACTION	015	226	761	182	SEC19-T14N-R09W
AMC 079994	POSSIBILITIES NO. 1	015	225			SEC19-T14N-R09W
AMC 159967	BM 1	1441	332			SEC26-T15N-R10W
AMC 159968	BM 2	1441	334			SEC26-T15N-R10W
AMC 305766	BEV 1	2265	277			SEC09-T14N-R09W
AMC 305767	BEV 2	2265	279			SEC09-T14N-R09W
AMC 305768	BEV 3	2265	281			SEC09-T14N-R09W
AMC 305769	BEV 4	2265	283			SEC09-T14N-R09W
AMC 305770	BEV 5	2265	285			SEC09-T14N-R09W
AMC 305771	BEV 6	2265	287			SEC09-T14N-R09W
AMC 305772	BEV 7	2265	289			SEC09-T14N-R09W
AMC 305773	BEV 8	2265	291			SEC09-T14N-R09W
AMC 305774	BEV 9	2265	293			SEC09-T14N-R09W
AMC 305775	BEV 10	2265	295			SEC09-T14N-R09W

Date: 6/27/2013

38

EXHIBIT A

County: Yavapai

State: AZ

BLM Serial #	Claim Name	Original Recording		Amended Recording		Location
		Recording #	Page #	Recording #	Page #	
AMC 305776	BEV 11	2265	297			SEC09-T14N-R09W
AMC 305777	BEV 12	2265	299			SEC09-T14N-R09W
AMC 305778	BEV 13	2265	301			SEC09-T14N-R09W
AMC 305779	BEV 14	2265	303			SEC09-T14N-R09W
AMC 305780	BEV 15	2265	305			SEC09-T14N-R09W
AMC 305781	BEV 16	2265	307			SEC09-T14N-R09W
AMC 305782	BEV 17	2265	309			SEC09-T14N-R09W
AMC 305783	BEV 18	2265	311			SEC09-T14N-R09W
AMC 305784	BEV 19	2265	313			SEC09-T14N-R09W
AMC 305785	BEV 20	2265	315			SEC09-T14N-R09W
AMC 305786	BEV 21	2265	317			SEC09-T14N-R09W
AMC 305787	BEV 22	2265	319			SEC09-T14N-R09W
AMC 305788	BEV 23	2265	321			SEC09-T14N-R09W
AMC 305789	BEV 24	2265	323			SEC09-T14N-R09W
AMC 305790	BEV 25	2265	325			SEC09-T14N-R09W
AMC 305791	BEV 26	2265	327			SEC09-T14N-R09W
AMC 305792	BEV 27	2265	329			SEC09-T14N-R09W
AMC 305793	BEV 28	2265	331			SEC09-T14N-R09W
AMC 305794	BEV 29	2265	333			SEC09-T14N-R09W
AMC 305795	BEV 30	2265	335			SEC09-T14N-R09W
AMC 305796	BEV 31	2265	337			SEC09-T14N-R09W
AMC 305797	BEV 32	2265	339			SEC09-T14N-R09W
AMC 305798	BEV 33	2265	341			SEC09-T14N-R09W
AMC 305799	BEV 34	2265	343			SEC09-T14N-R09W
AMC 305800	BEV 35	2265	345			SEC09-T14N-R09W
AMC 305801	BEV 36	2265	347			SEC09-T14N-R09W
AMC 305802	BEV 37	2265	349			SEC09-T14N-R09W
AMC 305803	BEV 38	2265	351			SEC09-T14N-R09W
AMC 305804	BEV 39	2265	353			SEC09-T14N-R09W
AMC 305805	BEV 40	2265	355			SEC09-T14N-R09W
AMC 305806	BEV 41	2265	357			SEC09-T14N-R09W
AMC 305807	BEV 42	2265	359			SEC09-T14N-R09W
AMC 305808	BEV 43	2265	361			SEC09-T14N-R09W
AMC 305809	BEV 44	2265	363			SEC09-T14N-R09W
AMC 305810	BEV 45	2265	365			SEC09-T14N-R09W
AMC 305811	BEV 46	2265	367			SEC09-T14N-R09W
AMC 305812	BEV 47	2265	369			SEC09-T14N-R09W
AMC 305813	BEV 48	2265	371			SEC09-T14N-R09W

Date: 6/27/2013

38

EXHIBIT A

County: Yavapai

State: AZ

BLM Serial #	Claim Name	Original Recording		Amended Recording		Location
		Recording #	Page #	Recording #	Page #	
AMC 305814	BEV 49	2265	373			SEC09-T14N-R09W
AMC 305815	BEV 50	2265	375			SEC09-T14N-R09W
AMC 305816	BEV 51	2265	377			SEC09-T14N-R09W
AMC 305817	BEV 52	2265	379			SEC09-T14N-R09W
AMC 305818	BEV 53	2265	381			SEC09-T14N-R09W
AMC 305819	BEV 54	2265	383			SEC09-T14N-R09W
AMC 308466	FSM #1	2297	161			SEC20-T14N-R09W
AMC 308467	FSM #2	2297	163			SEC20-T14N-R09W
AMC 308468	FSM #3	2297	165			SEC20-T14N-R09W
AMC 308469	FSM #4	2297	167			SEC20-T14N-R09W
AMC 308470	FSM #5	2297	169			SEC20-T14N-R09W
AMC 308471	FSM #6	2297	171			SEC20-T14N-R09W
AMC 308472	FSM #7	2297	173			SEC20-T14N-R09W
AMC 308473	JWH #1	2297	105			SEC07-T14N-R09W
AMC 308474	JWH #2	2297	107			SEC07-T14N-R09W
AMC 308475	JWH #3	2297	109			SEC07-T14N-R09W
AMC 308476	JWH #4	2297	111			SEC07-T14N-R09W
AMC 308477	JWH #5	2297	113			SEC07-T14N-R09W
AMC 308478	JWH #6	2297	115			SEC07-T14N-R09W
AMC 308479	JWH #7	2297	117			SEC07-T14N-R09W
AMC 308480	JWH #8	2297	119			SEC07-T14N-R09W
AMC 308481	JWH #9	2297	121			SEC07-T14N-R09W
AMC 308482	JWH #10	2297	123			SEC07-T14N-R09W
AMC 308483	JWH #11	2297	125			SEC07-T14N-R09W
AMC 308484	JWH #12	2297	127			SEC07-T14N-R09W
AMC 308485	JWH #13	2297	129			SEC07-T14N-R09W
AMC 308486	JWH #14	2297	131			SEC07-T14N-R09W
AMC 308487	JWH #15	2297	133			SEC07-T14N-R09W
AMC 308488	JWH #16	2297	135			SEC07-T14N-R09W
AMC 308489	JWH #17	2297	137			SEC07-T14N-R09W
AMC 308490	JWH #18	2297	139			SEC07-T14N-R09W
AMC 308491	JWH #19	2297	141			SEC07-T14N-R09W
AMC 308492	JWH #20	2297	143			SEC07-T14N-R09W
AMC 308493	JWH #21	2297	145			SEC18-T14N-R09W
AMC 308494	JWH #22	2297	147			SEC18-T14N-R09W
AMC 308495	JWH #23	2297	149			SEC18-T14N-R09W
AMC 308496	JWH #24	2297	151			SEC18-T14N-R09W
AMC 308497	JWH #25	2297	153			SEC18-T14N-R09W

Date: 6/27/2013

38

EXHIBIT A

County: Yavapai

State: AZ

BLM Serial #	Claim Name	Original Recording		Amended Recording		Location
		Recording #	Page #	Recording #	Page #	
AMC 308498	JWH #26	2297	155			SEC18-T14N-R09W
AMC 308499	JWH #27	2297	157			SEC18-T14N-R09W
AMC 308500	JWH #28	2297	159			SEC18-T14N-R09W
AMC 308501	JWH #29	2298	320			SEC13-T14N-R10W
AMC 308502	JWH #30	2298	322			SEC13-T14N-R10W
AMC 308503	JWH #31	2298	324			SEC18-T14N-R09W
AMC 308504	JWH #32	2298	326			SEC18-T14N-R09W
AMC 308505	JWH #33	2298	328			SEC18-T14N-R09W
AMC 308506	JWH #34	2298	330			SEC18-T14N-R09W
AMC 308507	JWH #35	2298	332			SEC18-T14N-R09W
AMC 308508	JWH #36	2298	334			SEC18-T14N-R09W
AMC 308509	JWH #37	2298	336			SEC18-T14N-R09W
AMC 308510	JWH #38	2298	338			SEC13-T14N-R10W
AMC 308511	JWH #39	2298	340			SEC13-T14N-R10W
AMC 308512	JWH #40	2298	342			SEC13-T14N-R10W
AMC 308513	JWH #41	2298	344			SEC18-T14N-R09W
AMC 308514	JWH #42	2298	346			SEC18-T14N-R09W
AMC 308515	JWH #43	2298	348			SEC18-T14N-R09W
AMC 308516	JWH #44	2298	350			SEC18-T14N-R09W
AMC 308517	JWH #45	2298	352			SEC18-T14N-R09W
AMC 308518	JWH #46	2298	354			SEC18-T14N-R09W
AMC 308519	JWH #47	2298	356			SEC18-T14N-R09W
AMC 308520	JWH #48	2298	358			SEC18-T14N-R09W
AMC 308521	JWH #49	2298	360			SEC13-T14N-R10W
AMC 308522	JWH #50	2298	362			SEC13-T14N-R10W
AMC 308523	JWH #51	2298	364			SEC18-T14N-R09W
AMC 308524	JWH #52	2298	366			SEC18-T14N-R09W
AMC 308525	JWH #53	2298	368			SEC18-T14N-R09W
AMC 308526	JWH #54	2298	370			SEC18-T14N-R09W
AMC 308527	JWH #55	2298	372			SEC18-T14N-R09W
AMC 308528	JWH #56	2298	374			SEC18-T14N-R09W
AMC 308529	JWH #57	2298	376			SEC18-T14N-R09W
AMC 308530	JWH #58	2298	378			SEC18-T14N-R09W
AMC 308531	JWH #59	2298	380			SEC18-T14N-R09W
AMC 308532	JWH #60	2298	382			SEC19-T14N-R09W
AMC 308533	JWH #61	2298	384			SEC19-T14N-R09W
AMC 308534	JWH #62	2298	386			SEC19-T14N-R09W
AMC 308535	JWH #63	2298	388			SEC19-T14N-R09W

Date: 6/27/2013

38

EXHIBIT A

County: Yavapai

State: AZ

BLM Serial#	Claim Name	Original Recording		Amended Recording		Location
		Recording#	Page#	Recording#	Page#	
AMC 308535	JWH #64	2298	390			SEC19-T14N-R09W
AMC 308537	JWH #65	2298	392			SEC19-T14N-R09W
AMC 308538	JWH #66	2298	394			SEC19-T14N-R09W
AMC 308539	JWH #67	2298	396			SEC19-T14N-R09W
AMC 308540	JWH #68	2298	398			SEC19-T14N-R09W
AMC 308541	JWH #69	2298	400			SEC24-T14N-R10W
AMC 308542	JWH #70	2298	402			SEC24-T14N-R10W
AMC 308543	JWH #71	2298	404			SEC24-T14N-R10W
AMC 308544	JWH #72	2298	406			SEC24-T14N-R10W
AMC 308545	JWH #73	2298	408			SEC24-T14N-R10W
AMC 308546	JWH #74	2298	410			SEC24-T14N-R10W
AMC 308547	JWH #75	2298	412			SEC24-T14N-R10W
AMC 308548	JWH #76	2298	414			SEC24-T14N-R10W
AMC 308549	JWH #77	2298	416			SEC24-T14N-R10W
AMC 317120	LAW 1	2407	887			SEC28-T15N-R10W
AMC 317121	LAW 2	2407	889			SEC28-T15N-R10W
AMC 317122	LAW 3	2407	891			SEC28-T15N-R10W
AMC 317123	LAW 4	2407	893			SEC28-T15N-R10W
AMC 317124	LAW 5	2407	895			SEC33-T15N-R10W
AMC 317125	LAW 6	2407	897			SEC33-T15N-R10W
AMC 317126	LAW 7	2407	899			SEC33-T15N-R10W
AMC 317127	LAW 8	2407	901			SEC33-T15N-R10W
AMC 317128	LAW 9	2407	903			SEC33-T15N-R10W
AMC 317129	LAW 10	2407	905			SEC33-T15N-R10W
AMC 317130	LAW 11	2407	907			SEC33-T15N-R10W
AMC 317131	LAW 12	2407	909			SEC33-T15N-R10W
AMC 317132	LAW 13	2407	911			SEC28-T15N-R10W
AMC 317133	LAW 14	2407	913			SEC28-T15N-R10W
AMC 317134	LAW 15	2407	915			SEC28-T15N-R10W
AMC 317135	LAW 16	2407	917			SEC28-T15N-R10W
AMC 317136	LAW 17	2407	919			SEC33-T15N-R10W
AMC 317137	LAW 18	2407	921			SEC33-T15N-R10W
AMC 317138	LAW 19	2407	923			SEC33-T15N-R10W
AMC 317139	LAW 20	2407	925			SEC33-T15N-R10W
AMC 317140	LAW 21	2407	927			SEC33-T15N-R10W
AMC 317141	LAW 22	2407	929			SEC33-T15N-R10W
AMC 317142	LAW 23	2407	931			SEC33-T15N-R10W
AMC 317143	LAW 24	2407	933			SEC33-T15N-R10W

Date: 6/27/2013

38

EXHIBIT A

County: Yavapai

State: AZ

BLM Serial#	Claim Name	Original Recording		Amended Recording		Location
		Recording#	Page#	Recording#	Page#	
AMC 317144	LAW 25	2407	934			SEC28-T15N-R10W
AMC 317145	LAW 26	2407	936			SEC28-T15N-R10W
AMC 317146	LAW 27	2407	938			SEC28-T15N-R10W
AMC 317147	LAW 28	2407	940			SEC28-T15N-R10W
AMC 317148	LAW 29	2407	942			SEC28-T15N-R10W
AMC 317149	LAW 30	2407	943			SEC28-T15N-R10W
AMC 317150	LAW 31	2407	945			SEC28-T15N-R10W
AMC 317151	LAW 32	2407	947			SEC28-T15N-R10W
AMC 317152	LAW 33	2407	949			SEC33-T15N-R10W
AMC 317153	LAW 34	2407	951			SEC33-T15N-R10W
AMC 317154	LAW 35	2407	953			SEC33-T15N-R10W
AMC 317155	LAW 36	2407	955			SEC33-T15N-R10W
AMC 317156	LAW 37	2407	957			SEC33-T15N-R10W
AMC 317157	LAW 38	2407	959			SEC33-T15N-R10W
AMC 317158	LAW 39	2407	961			SEC33-T15N-R10W
AMC 317159	LAW 40	2407	963			SEC33-T15N-R10W
AMC 317160	LAW 41	2407	965			SEC28-T15N-R10W
AMC 317161	LAW 42	2407	967			SEC28-T15N-R10W
AMC 317162	LAW 43	2407	969			SEC28-T15N-R10W
AMC 317163	LAW 44	2407	971			SEC28-T15N-R10W
AMC 317164	LAW 45	2407	973			SEC28-T15N-R10W
AMC 317165	LAW 46	2407	975			SEC28-T15N-R10W
AMC 317166	LAW 47	2407	977			SEC28-T15N-R10W
AMC 317167	LAW 48	2407	979			SEC28-T15N-R10W
AMC 317168	LAW 49	2407	981			SEC33-T15N-R10W
AMC 317169	LAW 50	2407	983			SEC33-T15N-R10W
AMC 317170	LAW 51	2407	985			SEC33-T15N-R10W
AMC 317171	LAW 52	2407	987			SEC33-T15N-R10W
AMC 317172	LAW 53	2407	989			SEC33-T15N-R10W
AMC 317173	LAW 54	2407	991			SEC33-T15N-R10W
AMC 317174	LAW 55	2407	993			SEC33-T15N-R10W
AMC 317175	LAW 56	2407	995			SEC33-T15N-R10W
AMC 317176	LAW 57	2407	997			SEC28-T15N-R10W
AMC 317177	LAW 58	2407	999			SEC28-T15N-R10W
AMC 317178	LAW 59	2408	1			SEC28-T15N-R10W
AMC 317179	LAW 60	2408	3			SEC28-T15N-R10W
AMC 317180	LAW 61	2408	5			SEC28-T15N-R10W
AMC 317181	LAW 62	2408	7			SEC28-T15N-R10W

38

EXHIBIT A

County: Yavapai

State: AZ

BLM Serial #	Claim Name	Original Recording		Amended Recording		Location
		Recording #	Page #	Recording #	Page #	
AMC 317182	LAW 63	2408	9			SEC28-T15N-R10W
AMC 317183	LAW 64	2408	11			SEC28-T15N-R10W
AMC 317184	LAW 65	2408	13			SEC33-T15N-R10W
AMC 317185	LAW 66	2408	15			SEC33-T15N-R10W
AMC 317186	LAW 67	2408	17			SEC33-T15N-R10W
AMC 317187	LAW 68	2408	19			SEC33-T15N-R10W
AMC 317188	LAW 69	2408	21			SEC33-T15N-R10W
AMC 317189	LAW 70	2408	23			SEC33-T15N-R10W
AMC 317190	LAW 71	2408	25			SEC33-T15N-R10W
AMC 317191	LAW 72	2408	27			SEC33-T15N-R10W
AMC 317192	LAW 73	2408	29			SEC28-T15N-R10W
AMC 317193	LAW 74	2408	31			SEC28-T15N-R10W
AMC 317194	LAW 75	2408	33			SEC28-T15N-R10W
AMC 317195	LAW 76	2408	35			SEC28-T15N-R10W
AMC 317196	LAW 77	2408	37			SEC28-T15N-R10W
AMC 317197	LAW 78	2408	39			SEC28-T15N-R10W
AMC 317198	LAW 79	2408	41			SEC28-T15N-R10W
AMC 317199	LAW 80	2408	43			SEC28-T15N-R10W
AMC 317200	LAW 81	2408	45			SEC33-T15N-R10W
AMC 317201	LAW 82	2408	47			SEC33-T15N-R10W
AMC 317202	LAW 83	2408	49			SEC33-T15N-R10W
AMC 317203	LAW 84	2408	51			SEC33-T15N-R10W
AMC 317204	LAW 85	2408	53			SEC33-T15N-R10W
AMC 317205	LAW 86	2408	55			SEC33-T15N-R10W
AMC 317206	LAW 87	2408	57			SEC33-T15N-R10W
AMC 317207	LAW 88	2408	59			SEC33-T15N-R10W
AMC 317208	LAW 89	2408	61			SEC28-T15N-R10W
AMC 317209	LAW 90	2408	63			SEC28-T15N-R10W
AMC 317210	LAW 91	2408	65			SEC28-T15N-R10W
AMC 317211	LAW 92	2408	67			SEC28-T15N-R10W
AMC 317212	LAW 93	2408	69			SEC28-T15N-R10W
AMC 317213	LAW 94	2408	71			SEC28-T15N-R10W
AMC 317214	LAW 95	2408	73			SEC28-T15N-R10W
AMC 317215	LAW 96	2408	75			SEC28-T15N-R10W
AMC 317216	LAW 97	2408	77			SEC33-T15N-R10W
AMC 317217	LAW 98	2408	79			SEC33-T15N-R10W
AMC 317218	LAW 99	2408	81			SEC33-T15N-R10W
AMC 317219	LAW 100	2408	83			SEC33-T15N-R10W

Date: 6/27/2013

Page 11

38

EXHIBIT A

County: Yavapai

State: AZ

BLM Serial #	Claim Name	Original Recording		Amended Recording		Location
		Recording #	Page #	Recording #	Page #	
AMC 317220	LAW 101	2408	85			SEC33-T15N-R10W
AMC 317221	LAW 102	2408	87			SEC33-T15N-R10W
AMC 317222	LAW 103	2408	89			SEC33-T15N-R10W
AMC 317223	LAW 104	2408	91			SEC33-T15N-R10W
AMC 317224	LAW 105	2408	93			SEC28-T15N-R10W
AMC 317225	LAW 106	2408	95			SEC28-T15N-R10W
AMC 317226	LAW 107	2408	97			SEC28-T15N-R10W
AMC 317227	LAW 108	2408	99			SEC28-T15N-R10W
AMC 317228	LAW 109	2408	101			SEC28-T15N-R10W
AMC 317229	LAW 110	2408	103			SEC28-T15N-R10W
AMC 317230	LAW 111	2408	105			SEC28-T15N-R10W
AMC 317231	LAW 112	2408	107			SEC28-T15N-R10W
AMC 317232	LAW 113	2408	109			SEC33-T15N-R10W
AMC 317233	LAW 114	2408	111			SEC33-T15N-R10W
AMC 317234	LAW 115	2408	113			SEC33-T15N-R10W
AMC 317235	LAW 116	2408	115			SEC33-T15N-R10W
AMC 317236	LAW 117	2408	117			SEC33-T15N-R10W
AMC 317237	LAW 118	2408	119			SEC33-T15N-R10W
AMC 317238	LAW 119	2408	121			SEC33-T15N-R10W
AMC 317239	LAW 120	2408	123			SEC33-T15N-R10W
AMC 317240	LAW 121	2408	125			SEC27-T15N-R10W
AMC 317241	LAW 122	2408	127			SEC27-T15N-R10W
AMC 317242	LAW 123	2408	129			SEC27-T15N-R10W
AMC 317243	LAW 124	2408	131			SEC27-T15N-R10W
AMC 317244	LAW 125	2408	133			SEC27-T15N-R10W
AMC 317245	LAW 126	2408	135			SEC27-T15N-R10W
AMC 317246	LAW 127	2408	137			SEC27-T15N-R10W
AMC 317247	LAW 128	2408	139			SEC27-T15N-R10W
AMC 317248	LAW 129	2408	141			SEC34-T15N-R10W
AMC 317249	LAW 130	2408	143			SEC34-T15N-R10W
AMC 317250	LAW 131	2408	145			SEC34-T15N-R10W
AMC 317251	LAW 132	2408	147			SEC34-T15N-R10W
AMC 317252	LAW 133	2408	149			SEC34-T15N-R10W
AMC 317253	LAW 134	2408	151			SEC34-T15N-R10W
AMC 317254	LAW 135	2408	153			SEC34-T15N-R10W
AMC 317255	LAW 136	2408	155			SEC34-T15N-R10W
AMC 317256	LAW 137	2408	157			SEC34-T15N-R10W
AMC 317257	LAW 138	2408	159			SEC34-T15N-R10W

Date: 6/27/2013

Page 12

38

EXHIBIT A

County: Yavapai

State: AZ

BLM Serial#	Claim Name	Original Recording		Amended Recording		Location
		Recording #	Page #	Recording #	Page #	
AMC 317258	LAW 139	2408	161			SEC34-T15N-R10W
AMC 317259	LAW 140	2408	163			SEC34-T15N-R10W
AMC 317260	LAW 141	2408	165			SEC34-T15N-R10W
AMC 317261	LAW 142	2408	167			SEC34-T15N-R10W
AMC 317262	LAW 143	2408	169			SEC34-T15N-R10W
AMC 317263	LAW 144	2408	171			SEC34-T15N-R10W
AMC 317268	LAW 149	2408	181			SEC34-T15N-R10W
AMC 317269	LAW 150	2408	183			SEC34-T15N-R10W
AMC 317270	LAW 151	2408	185			SEC34-T15N-R10W
AMC 317271	LAW 152	2408	187			SEC34-T15N-R10W
AMC 317276	LAW 157	2408	197			SEC34-T15N-R10W
AMC 317277	LAW 158	2408	199			SEC34-T15N-R10W
AMC 317278	LAW 159	2408	201			SEC34-T15N-R10W
AMC 317279	LAW 160	2408	203			SEC34-T15N-R10W
AMC 317284	LAW 165	2408	213			SEC35-T15N-R10W
AMC 317285	LAW 166	2408	215			SEC35-T15N-R10W
AMC 317286	LAW 167	2408	217			SEC35-T15N-R10W
AMC 317287	LAW 168	2408	219			SEC35-T15N-R10W
AMC 317292	LAW 173	2408	229			SEC35-T15N-R10W
AMC 317293	LAW 174	2408	231			SEC35-T16N-R10W
AMC 317294	LAW 175	2408	233			SEC35-T16N-R10W
AMC 317295	LAW 176	2408	235			SEC35-T15N-R10W
AMC 317296	LAW 177	2408	237			SEC35-T15N-R10W
AMC 317297	LAW 178	2408	239			SEC35-T15N-R10W
AMC 317298	LAW 179	2408	241			SEC35-T15N-R10W
AMC 317299	LAW 180	2408	243			SEC35-T15N-R10W
AMC 317300	LAW 181	2408	245			SEC35-T15N-R10W
AMC 317301	LAW 182	2408	247			SEC35-T15N-R10W
AMC 317302	LAW 183	2408	249			SEC35-T15N-R10W
AMC 317303	LAW 184	2408	251			SEC35-T15N-R10W
AMC 317304	LAW 185	2408	253			SEC35-T15N-R10W
AMC 317305	LAW 186	2408	255			SEC35-T15N-R10W
AMC 317306	LAW 187	2408	257			SEC35-T15N-R10W
AMC 317307	LAW 188	2408	259			SEC35-T15N-R10W
AMC 317308	LAW 189	2408	261			SEC35-T15N-R10W
AMC 317309	LAW 190	2408	263			SEC35-T15N-R10W
AMC 317310	LAW 191	2408	265			SEC35-T15N-R10W
AMC 317311	LAW 192	2408	267			SEC35-T15N-R10W

Date: 6/27/2013

Page 13

38

EXHIBIT A

County: Yavapai

State: AZ

BLM Serial#	Claim Name	Original Recording		Amended Recording		Location
		Recording #	Page #	Recording #	Page #	
AMC 317312	LAW 193	2408	269			SEC26-T15N-R10W
AMC 317313	LAW 194	2408	271			SEC26-T15N-R10W
AMC 317314	LAW 195	2408	273			SEC26-T15N-R10W
AMC 317315	LAW 196	2408	275			SEC26-T15N-R10W
AMC 317316	LAW 197	2408	277			SEC35-T15N-R10W
AMC 317317	LAW 198	2408	279			SEC35-T15N-R10W
AMC 317318	LAW 199	2408	281			SEC35-T15N-R10W
AMC 317319	LAW 200	2408	283			SEC35-T15N-R10W
AMC 317320	LAW 201	2408	285			SEC35-T15N-R10W
AMC 317321	LAW 202	2408	287			SEC35-T15N-R10W
AMC 317322	LAW 203	2408	289			SEC35-T15N-R10W
AMC 317323	LAW 204	2408	291			SEC35-T15N-R10W
AMC 317324	LAW 205	2408	293			SEC26-T15N-R10W
AMC 317325	LAW 206	2408	295			SEC26-T15N-R10W
AMC 317326	LAW 207	2408	297			SEC26-T15N-R10W
AMC 317327	LAW 208	2408	299			SEC35-T15N-R10W
AMC 317328	LAW 209	2408	301			SEC35-T15N-R10W
AMC 317329	LAW 210	2408	303			SEC35-T15N-R10W
AMC 317330	LAW 211	2408	305			SEC35-T15N-R10W
AMC 317331	LAW 212	2408	307			SEC35-T15N-R10W
AMC 317332	LAW 213	2408	309			SEC35-T15N-R10W
AMC 317333	LAW 214	2408	311			SEC35-T15N-R10W
AMC 317334	LAW 215	2408	313			SEC35-T15N-R10W
AMC 317335	LAW 216	2408	315			SEC26-T15N-R10W
AMC 317336	LAW 217	2408	317			SEC26-T15N-R10W
AMC 317337	LAW 218	2408	319			SEC26-T15N-R10W
AMC 317338	LAW 219	2408	321			SEC26-T15N-R10W
AMC 317339	LAW 220	2408	323			SEC35-T15N-R10W
AMC 317340	LAW 221	2408	325			SEC35-T15N-R10W
AMC 317341	LAW 222	2408	327			SEC35-T15N-R10W
AMC 317342	LAW 223	2408	329			SEC35-T15N-R10W
AMC 317343	LAW 224	2408	331			SEC35-T15N-R10W
AMC 317344	LAW 225	2408	333			SEC35-T15N-R10W
AMC 317345	LAW 226	2408	335			SEC35-T15N-R10W
AMC 317346	LAW 227	2408	337			SEC35-T15N-R10W
AMC 317347	LAW 228	2408	339			SEC26-T15N-R10W
AMC 317348	LAW 229	2408	341			SEC26-T15N-R10W
AMC 317349	LAW 230	2408	343			SEC26-T15N-R10W

Date: 6/27/2013

Page 14

38

EXHIBIT A

County: Yavapai

State: AZ

BLM Serial #	Claim Name	Original Recording		Amended Recording		Location
		Recording #	Page #	Recording #	Page #	
AMC 317350	LAW 231	2408	345			SEC26-T15N-R10W
AMC 317351	LAW 232	2408	347			SEC26-T15N-R10W
AMC 317352	LAW 233	2408	349			SEC35-T15N-R10W
AMC 317353	LAW 234	2408	351			SEC35-T15N-R10W
AMC 317354	LAW 235	2408	353			SEC35-T15N-R10W
AMC 317355	LAW 236	2408	355			SEC35-T15N-R10W
AMC 317356	LAW 237	2408	357			SEC35-T15N-R10W
AMC 317357	LAW 238	2408	359			SEC35-T15N-R10W
AMC 317358	LAW 239	2408	361			SEC35-T15N-R10W
AMC 317359	LAW 240	2408	363			SEC35-T15N-R10W
AMC 322631	JWH 80	2494	611			SEC07-T14N-R09W
AMC 322632	JWH 81	2494	613			SEC07-T14N-R09W
AMC 322633	JWH 82	2494	615			SEC07-T14N-R09W
AMC 322634	JWH 83	2494	617			SEC07-T14N-R09W
AMC 362070	KIM-1	4166	88			SEC09-T14N-R09W
AMC 362071	KIM-2	4166	89			SEC09-T14N-R09W
AMC 362072	KIM-3	4166	90			SEC09-T14N-R09W
AMC 362073	KIM-4	4166	91			SEC09-T14N-R09W
AMC 362074	KIM-5	4166	92			SEC09-T14N-R09W
AMC 362075	KIM-6	4166	93			SEC09-T14N-R09W
AMC 362076	KIM-7	4166	94			SEC09-T14N-R09W
AMC 362077	KIM-8	4166	95			SEC09-T14N-R09W
AMC 362078	KIM-9	4166	96			SEC09-T14N-R09W
AMC 362079	KIM-10	4166	97			SEC09-T14N-R09W
AMC 362080	KIM-11	4166	98			SEC09-T14N-R09W
AMC 362081	KIM-12	4166	99			SEC09-T14N-R09W
AMC 362082	KIM-13	4166	100			SEC09-T14N-R09W
AMC 362083	KIM-14	4166	101			SEC09-T14N-R09W
AMC 362084	KIM-15	4166	102			SEC09-T14N-R09W
AMC 362085	KIM-16	4166	103			SEC09-T14N-R09W
AMC 362086	KIM-17	4166	104			SEC08-T14N-R09W
AMC 362087	KIM-18	4166	105			SEC08-T14N-R09W
AMC 362088	KIM-19	4166	106			SEC08-T14N-R09W
AMC 362089	KIM-20	4166	107			SEC08-T14N-R09W
AMC 362090	KIM-21	4166	108			SEC08-T14N-R09W
AMC 362093	KIM-24	4166	111			SEC08-T14N-R09W
AMC 362094	KIM-25	4166	112			SEC08-T14N-R09W
AMC 362095	KIM-26	4166	113			SEC08-T14N-R09W

Date: 6/27/2013

Page 15

38

EXHIBIT A

County: Yavapai

State: AZ

BLM Serial #	Claim Name	Original Recording		Amended Recording		Location
		Recording #	Page #	Recording #	Page #	
AMC 362096	KIM-27	4166	114			SEC08-T14N-R09W
AMC 362097	KIM-28	4166	115			SEC08-T14N-R09W
AMC 362100	KIM-31	4166	118			SEC09-T14N-R09W
AMC 362101	KIM-32	4166	119			SEC09-T14N-R09W
AMC 362102	KIM-33	4166	120			SEC09-T14N-R09W
AMC 364582	WP-1	4214	518			SEC08-T14N-R09W
AMC 364583	WP-2	4214	519			SEC08-T14N-R09W
AMC 364584	WP-3	4214	520			SEC08-T14N-R09W
AMC 364585	WP-4	4214	521			SEC08-T14N-R09W
AMC 364586	WP-5	4214	522			SEC08-T14N-R09W
AMC 364587	WP-6	4214	523			SEC08-T14N-R09W
AMC 364588	WP-7	4214	524			SEC08-T14N-R09W
AMC 364595	WP-14	4214	531			SEC08-T14N-R09W
AMC 364597	WP-16	4214	533			SEC08-T14N-R09W
AMC 366984	WP-25	4302	836			SEC08-T14N-R09W
AMC 366987	WP-28	4302	839			SEC08-T14N-R09W
AMC 397200	LTB-7	4680	541			SEC08-T14N-R09W
AMC 397202	LTB-9	4680	543			SEC08-T14N-R09W
AMC 397204	LTB-11	4680	545			SEC08-T14N-R09W
AMC 397205	LTB-12	4680	546			SEC08-T14N-R09W
AMC 397206	LTB-13	4680	547			SEC08-T14N-R09W
AMC 397207	LTB-14	4680	548			SEC08-T14N-R09W
AMC 397208	LTB-15	4680	549			SEC08-T14N-R09W
AMC 397209	LTB-16	4680	550			SEC08-T14N-R09W
AMC 397210	LTB-17	4680	551			SEC08-T14N-R09W
AMC 397214	LTB-21	4680	555			SEC17-T14N-R09W
AMC 397220	LTB-27	4680	561			SEC17-T14N-R09W
AMC 403441	PMB 1	4781	486			SEC17-T14N-R09W
AMC 403442	PMB 2	4781	487			SEC17-T14N-R09W
AMC 403443	PMB 3	4781	488			SEC17-T14N-R09W
AMC 403444	PMB 4	4781	489			SEC17-T14N-R09W
AMC 403445	PMB 5	4781	490			SEC17-T14N-R09W
AMC 403446	PMB 6	4781	491			SEC17-T14N-R09W
AMC 403447	PMB 7	4781	492			SEC17-T14N-R09W
AMC 403448	PMB 8	4781	493			SEC17-T14N-R09W
AMC 403450	PMB 10	4781	495			SEC17-T14N-R09W
AMC 403451	PMB 11	4781	496			SEC17-T14N-R09W
AMC 403452	PMB 12	4781	497			SEC17-T14N-R09W

Date: 6/27/2013

Page 16

38

EXHIBIT A

County: Yavapai

State: AZ

BLM Serial #	Claim Name	Original Recording		Amended Recording		Location
		Recording #	Page #	Recording #	Page #	
AMC 403453	PMB 13	4781	498			SEC17-T14N-R09W
AMC 403454	PMB 14	4781	499			SEC17-T14N-R09W
AMC 403455	PMB 15	4781	500			SEC17-T14N-R09W
AMC 403456	PMB 16	4781	501			SEC17-T14N-R09W
AMC 403457	PMB 17	4781	502			SEC17-T14N-R09W
AMC 403458	PMB 18	4781	503			SEC17-T14N-R09W
AMC 403459	PMB 19	4781	504			SEC17-T14N-R09W
AMC 403460	PMB 20	4781	505			SEC17-T14N-R09W
AMC 403461	PMB 21	4781	506			SEC17-T14N-R09W
AMC 403464	PMB 24	4781	509			SEC17-T14N-R09W
AMC 403465	PMB 25	4781	510			SEC17-T14N-R09W
AMC 403466	PMB 26	4781	511			SEC17-T14N-R09W
AMC 403467	PMB 27	4781	512			SEC17-T14N-R09W
AMC 403468	PMB 28	4781	513			SEC17-T14N-R09W
AMC 403469	PMB 29	4781	514			SEC17-T14N-R09W
AMC 403470	PMB 30	4781	515			SEC17-T14N-R09W
AMC 403471	PMB 31	4781	516			SEC17-T14N-R09W
AMC 403472	PMB 32	4781	517			SEC17-T14N-R09W
AMC 403477	PMB 37	4781	522			SEC17-T14N-R09W
AMC 403478	PMB 38	4781	523			SEC17-T14N-R09W
AMC 403479	PMB 39	4781	524			SEC17-T14N-R09W
AMC 403480	PMB 40	4781	525			SEC17-T14N-R09W
AMC 403481	PMB 41	4781	526			SEC17-T14N-R09W
AMC 403485	PMB 45	4781	530			SEC17-T14N-R09W
AMC 403486	PMB 46	4781	531			SEC17-T14N-R09W
AMC 403487	PMB 47	4781	532			SEC17-T14N-R09W
AMC 413793	MPC 1	4861	238			SEC16-T14N-R09W
AMC 413794	MPC 2	4861	239			SEC16-T14N-R09W
AMC 413795	MPC 3	4861	240			SEC16-T14N-R09W
AMC 413796	MPC 4	4861	241			SEC16-T14N-R09W
AMC 413797	MPC 5	4861	242			SEC16-T14N-R09W
AMC 413798	MPC 6	4861	243			SEC16-T14N-R09W
AMC 413799	MPC 7	4861	244			SEC16-T14N-R09W
AMC 413800	MPC 8	4861	245			SEC16-T14N-R09W
AMC 413801	MPC 9	4861	246			SEC16-T14N-R09W
AMC 413802	MPC 10	4861	247			SEC16-T14N-R09W
AMC 413803	MPC 11	4861	248			SEC16-T14N-R09W
AMC 413804	MPC 12	4861	249			SEC16-T14N-R09W

Date: 6/27/2013

38

EXHIBIT A

County: Yavapai

State: AZ

BLM Serial #	Claim Name	Original Recording		Amended Recording		Location
		Recording #	Page #	Recording #	Page #	
AMC 413805	MPC 13	4861	250			SEC16-T14N-R09W
AMC 413806	MPC 14	4861	251			SEC16-T14N-R09W
AMC 413807	MPC 15	4861	252			SEC16-T14N-R09W
AMC 413808	MPC 16	4861	253			SEC16-T14N-R09W
AMC 413809	MPC 17	4861	254			SEC16-T14N-R09W
AMC 413810	MPC 18	4861	255			SEC16-T14N-R09W
AMC 413811	MPC 19	4861	256			SEC16-T14N-R09W
AMC 413812	MPC 20	4861	257			SEC16-T14N-R09W
AMC 413813	MPC 21	4861	258			SEC16-T14N-R09W
AMC 413814	MPC 22	4861	259			SEC16-T14N-R09W
AMC 413815	MPC 23	4861	260			SEC16-T14N-R09W
AMC 413816	MPC 24	4861	261			SEC16-T14N-R09W
AMC 413817	MPC 25	4861	262			SEC16-T14N-R09W
AMC 413818	MPC 26	4861	263			SEC16-T14N-R09W
AMC 413819	MPC 27	4861	264			SEC16-T14N-R09W
AMC 413820	MPC 28	4861	265			SEC16-T14N-R09W
AMC 413821	MPC 29	4861	266			SEC16-T14N-R09W
AMC 413822	MPC 30	4861	267			SEC16-T14N-R09W
AMC 413823	MPC 31	4861	268			SEC16-T14N-R09W
AMC 413824	MPC 32	4861	269			SEC16-T14N-R09W
AMC 413825	MPC 33	4861	270			SEC16-T14N-R09W
AMC 413826	MPC 34	4861	271			SEC16-T14N-R09W
AMC 413827	MPC 35	4861	272			SEC16-T14N-R09W
AMC 413828	MPC 36	4861	273			SEC16-T14N-R09W
AMC 413829	MPC 37	4861	274			SEC16-T14N-R09W
AMC 413830	MPC 38	4861	275			SEC16-T14N-R09W
AMC 413831	MPC 39	4861	276			SEC16-T14N-R09W
AMC 413832	MPC 40	4861	277			SEC16-T14N-R09W
AMC 413833	MPC 41	4861	278			SEC16-T14N-R09W
AMC 413834	MPC 42	4861	279			SEC16-T14N-R09W
AMC 413835	MPC 43	4861	280			SEC16-T14N-R09W
AMC 413836	MPC 44	4861	281			SEC16-T14N-R09W
AMC 413837	MPC 45	4861	282			SEC16-T14N-R09W
AMC 413838	MPC 46	4861	283			SEC16-T14N-R09W
AMC 413839	MPC 47	4861	284			SEC16-T14N-R09W
AMC 413840	MPC 48	4861	285			SEC16-T14N-R09W
AMC 413841	MPC 49	4861	286			SEC16-T14N-R09W
AMC 413842	MPC 50	4861	287			SEC16-T14N-R09W

Date: 6/27/2013

38

EXHIBIT A

County: Yavapai

State: AZ

BLM Serial #	Claim Name	Original Recording		Amended Recording		Location
		Recording #	Page #	Recording #	Page #	
AMC 413843	MPC 51	4861	288			SEC16-T14N-R09W
AMC 413844	MPC 52	4861	289			SEC16-T14N-R09W
AMC 413845	MPC 53	4861	290			SEC16-T14N-R09W
AMC 413846	MPC 54	4861	291			SEC16-T14N-R09W
AMC 413847	MPC 55	4861	292			SEC16-T14N-R09W
AMC 413848	MPC 56	4861	293			SEC16-T14N-R09W
AMC 413849	MPC 57	4861	294			SEC16-T14N-R09W
AMC 413850	MPC 58	4861	295			SEC16-T14N-R09W
AMC 413851	MPC 59	4861	296			SEC16-T14N-R09W
AMC 413852	MPC 60	4861	297			SEC16-T14N-R09W
AMC 413853	MPC 61	4861	298			SEC16-T14N-R09W
AMC 413854	MPC 62	4861	299			SEC16-T14N-R09W
AMC 413855	MPC 63	4861	300			SEC16-T14N-R09W
AMC 413856	MPC 64	4861	301			SEC16-T14N-R09W
AMC 413857	MPC 65	4861	302			SEC16-T14N-R09W
AMC 413858	MPC 66	4861	303			SEC16-T14N-R09W
AMC 413859	MPC 67	4861	304			SEC16-T14N-R09W
AMC 413860	MPC 68	4861	305			SEC16-T14N-R09W
AMC 413861	MPC 69	4861	306			SEC16-T14N-R09W
AMC 413862	MPC 70	4861	307			SEC16-T14N-R09W
AMC 413863	MPC 71	4861	308			SEC16-T14N-R09W
AMC 413864	MPC 72	4861	309			SEC16-T14N-R09W
AMC 413865	MPC 73	4861	310			SEC16-T14N-R09W
AMC 413866	MPC 74	4861	311			SEC16-T14N-R09W
AMC 413867	MPC 75	4861	312			SEC16-T14N-R09W
AMC 413868	MPC 76	4861	313			SEC16-T14N-R09W
AMC 413869	MPC 77	4861	314			SEC16-T14N-R09W
AMC 413870	MPC 78	4861	315			SEC16-T14N-R09W
AMC 413871	MPC 79	4861	316			SEC16-T14N-R09W
AMC 413872	MPC 80	4861	317			SEC16-T14N-R09W
AMC 413873	MPC 81	4861	318			SEC16-T14N-R09W
AMC 413874	MPC 82	4861	319			SEC16-T14N-R09W
AMC 413875	MPC 83	4861	320			SEC16-T14N-R09W
AMC 413876	MPC 84	4861	321			SEC16-T14N-R09W
AMC 413877	MPC 85	4861	322			SEC16-T14N-R09W
AMC 413878	MPC 86	4861	323			SEC16-T14N-R09W
AMC 413879	MPC 87	4861	324			SEC16-T14N-R09W
AMC 413880	MPC 88	4861	325			SEC16-T14N-R09W

38

EXHIBIT A

County: Yavapai

State: AZ

BLM Serial #	Claim Name	Original Recording		Amended Recording		Location
		Recording #	Page #	Recording #	Page #	
AMC 413881	MPC 89	4861	326			SEC16-T14N-R09W
AMC 413882	MPC 90	4861	327			SEC16-T14N-R09W
AMC 413883	MPC 91	4861	328			SEC16-T14N-R09W
AMC 413884	MPC 92	4861	329			SEC16-T14N-R09W
AMC 413885	MPC 93	4861	330			SEC16-T14N-R09W
AMC 413886	MPC 94	4861	331			SEC16-T14N-R09W
AMC 413887	MPC 95	4861	332			SEC16-T14N-R09W
AMC 413888	MPC 96	4861	333			SEC16-T14N-R09W
AMC 413889	MPC 97	4861	334			SEC16-T14N-R09W
AMC 413890	MPC 98	4861	335			SEC16-T14N-R09W
AMC 413891	MPC 99	4861	336			SEC16-T14N-R09W
AMC 413892	MPC 100	4861	337			SEC16-T14N-R09W
AMC 413893	MPC 101	4861	338			SEC16-T14N-R09W
AMC 413894	MPC 102	4861	339			SEC16-T14N-R09W
AMC 413895	MPC 103	4861	340			SEC16-T14N-R09W
AMC 413896	MPC 104	4861	341			SEC16-T14N-R09W
AMC 413897	MPC 105	4861	342			SEC16-T14N-R09W
AMC 413898	MPC 106	4861	343			SEC16-T14N-R09W
AMC 413899	MPC 107	4861	344			SEC16-T14N-R09W
AMC 413900	MPC 108	4861	345			SEC16-T14N-R09W
AMC 413901	MPC 109	4861	346			SEC16-T14N-R09W
AMC 413902	MPC 110	4861	347			SEC16-T14N-R09W
AMC 413903	MPC 111	4861	348			SEC16-T14N-R09W
AMC 413904	MPC 112	4861	349			SEC16-T14N-R09W
AMC 413905	MPC 113	4861	350			SEC16-T14N-R09W
AMC 413906	MPC 114	4861	351			SEC16-T14N-R09W
AMC 413907	MPC 115	4861	352			SEC16-T14N-R09W
AMC 413908	MPC 116	4861	353			SEC16-T14N-R09W
AMC 413909	MPC 117	4861	354			SEC16-T14N-R09W
AMC 413910	MPC 118	4861	355			SEC16-T14N-R09W
AMC 413911	MPC 119	4861	356			SEC16-T14N-R09W
AMC 413912	MPC 120	4861	357			SEC16-T14N-R09W
AMC 413913	MPC 121	4861	358			SEC16-T14N-R09W
AMC 413914	MPC 122	4861	359			SEC16-T14N-R09W
AMC 413915	MPC 123	4861	360			SEC16-T14N-R09W
AMC 413916	MPC 124	4861	361			SEC16-T14N-R09W
AMC 413917	MPC 125	4861	362			SEC16-T14N-R09W
AMC 413918	MPC 126	4861	363			SEC16-T14N-R09W

38

RECEIVED
BLM AZ STATE OFFICE

EXHIBIT A

County: Yavapai

State: AZ

BLM Serial#	Claim Name	Original Recording		Amended Recording		Location
		Recording #	Page #	Recording #	Page #	
AMC 418739	Cowboy Wash-16	4924	196			SEC26-T14N-R09W
AMC 418740	Cowboy Wash-17	4924	197			SEC26-T14N-R09W
AMC 418741	Cowboy Wash-18	4924	198			SEC26-T14N-R09W
AMC 418766	Cowboy Wash-43	4924	223			SEC26-T14N-R09W
AMC 418767	Cowboy Wash-44	4924	224			SEC26-T14N-R09W
AMC 418768	Cowboy Wash-45	4924	225			SEC26-T14N-R09W
AMC 418824	GAP-1	4924	97			SEC09-T14N-R09W
AMC 418825	GAP-2	4924	98			SEC09-T14N-R09W
AMC 418826	GAP-3	4924	99			SEC09-T14N-R09W
AMC 418827	GAP-4	4924	100			SEC09-T14N-R09W
AMC 418933	Miller Mountain-26	4924	306			SEC27-T14N-R09W
AMC 418934	Miller Mountain-27	4924	307			SEC27-T14N-R09W
AMC 418935	Miller Mountain-28	4924	308			SEC27-T14N-R09W
AMC 418936	Miller Mountain-29	4924	309			SEC27-T14N-R09W
AMC 418937	Miller Mountain-30	4924	310			SEC27-T14N-R09W
AMC 418938	Miller Mountain-31	4924	311			SEC27-T14N-R09W
AMC 418939	Miller Mountain-32	4924	312			SEC27-T14N-R09W
AMC 418940	Miller Mountain-33	4924	313			SEC27-T14N-R09W
AMC 418941	Miller Mountain-34	4924	314			SEC27-T14N-R09W
AMC 418942	Miller Mountain-35	4924	315			SEC27-T14N-R09W
AMC 418963	Miller Mountain-56	4924	336			SEC27-T14N-R09W
AMC 418964	Miller Mountain-57	4924	337			SEC27-T14N-R09W
AMC 418965	Miller Mountain-58	4924	338			SEC27-T14N-R09W
AMC 418966	Miller Mountain-59	4924	339			SEC27-T14N-R09W
AMC 418967	Miller Mountain-60	4924	340			SEC27-T14N-R09W
AMC 422704	RPC-001	4951	109			SEC30-T14.5N-R08W
AMC 422705	RPC-002	4951	110			SEC30-T14.5N-R08W
AMC 422706	RPC-003	4951	111			SEC30-T14.5N-R08W
AMC 422707	RPC-004	4951	112			SEC30-T14.5N-R08W
AMC 422708	RPC-005	4951	113			SEC30-T14.5N-R08W
AMC 422709	RPC-006	4951	114			SEC30-T14.5N-R08W
AMC 422710	RPC-007	4951	115			SEC30-T14.5N-R08W
AMC 422711	RPC-008	4951	116			SEC30-T14.5N-R08W
AMC 422712	RPC-009	4951	117			SEC30-T14.5N-R08W
AMC 422713	RPC-010	4951	118			SEC30-T14.5N-R08W
AMC 422714	RPC-011	4951	119			SEC30-T14.5N-R08W
AMC 422715	RPC-012	4951	120			SEC30-T14.5N-R08W
AMC 422716	RPC-013	4951	121			SEC30-T14.5N-R08W

Date: 6/27/2013

38

EXHIBIT A

County: Yavapai

State: AZ

BLM Serial#	Claim Name	Original Recording		Amended Recording		Location
		Recording #	Page #	Recording #	Page #	
AMC 422717	RPC-014	4951	122			SEC30-T14.5N-R08W
AMC 422718	RPC-015	4951	123			SEC30-T14.5N-R08W
AMC 422719	RPC-016	4951	124			SEC30-T14.5N-R08W
AMC 422720	RPC-017	4951	125			SEC30-T14.5N-R08W
AMC 422721	RPC-018	4951	126			SEC30-T14.5N-R08W
AMC 422722	RPC-019	4951	127			SEC30-T14.5N-R08W
AMC 422723	RPC-020	4951	128			SEC30-T14.5N-R08W
AMC 422724	RPC-021	4951	129			SEC30-T14.5N-R08W
AMC 422725	RPC-022	4951	130			SEC30-T14.5N-R08W
AMC 422726	RPC-023	4951	131			SEC30-T14.5N-R08W
AMC 422727	RPC-024	4951	132			SEC30-T14.5N-R08W
AMC 422728	RPC-025	4951	133			SEC30-T14.5N-R08W
AMC 422729	RPC-026	4951	134			SEC30-T14.5N-R08W
AMC 422730	RPC-027	4951	135			SEC30-T14.5N-R08W
AMC 422731	RPC-028	4951	136			SEC30-T14.5N-R08W
AMC 422732	RPC-029	4951	137			SEC30-T14.5N-R08W
AMC 422733	RPC-030	4951	138			SEC30-T14.5N-R08W
AMC 422734	RPC-031	4951	139			SEC30-T14.5N-R08W
AMC 422735	RPC-032	4951	140			SEC30-T14.5N-R08W
AMC 422736	RPC-033	4951	141			SEC30-T14.5N-R08W
AMC 422737	RPC-034	4951	142			SEC30-T14.5N-R08W
AMC 422738	RPC-035	4951	143			SEC30-T14.5N-R08W
AMC 422739	RPC-036	4951	144			SEC30-T14.5N-R08W
AMC 422740	PB-037	4951	145			SEC23-T15N-R09W
AMC 422741	PB-038	4951	146			SEC23-T15N-R09W
AMC 422742	PB-039	4951	147			SEC23-T15N-R09W
AMC 422743	PB-040	4951	148			SEC23-T15N-R09W
AMC 422744	PB-041	4951	149			SEC23-T15N-R09W
AMC 422746	PB-042	4951	150			SEC23-T15N-R09W
AMC 422746	PB-043	4951	151			SEC23-T15N-R09W
AMC 422747	PB-044	4951	152			SEC23-T15N-R09W
AMC 422748	PB-045	4951	153			SEC23-T15N-R09W
AMC 422749	PB-046	4951	154			SEC23-T15N-R09W
AMC 422750	PB-047	4951	155			SEC23-T15N-R09W
AMC 422751	PB-048	4951	156			SEC23-T15N-R09W
AMC 422752	PB-049	4951	157			SEC23-T15N-R09W
AMC 422753	PB-001	4951	158			SEC24-T15N-R09W
AMC 422754	PB-002	4951	159			SEC24-T15N-R09W

Date: 6/27/2013

38

EXHIBIT A

County: Yavapai

BLM Serial#	Claim Name	Original Recording		Amended Recording		Location
		Recording #	Page #	Recording #	Page #	
AMC 422755	PB-003	4951	160			SEC24-T15N-R09W
AMC 422756	PB-004	4951	161			SEC24-T15N-R09W
AMC 422757	PB-005	4951	162			SEC24-T15N-R09W
AMC 422758	PB-006	4951	163			SEC24-T15N-R09W
AMC 422759	PB-007	4951	164			SEC24-T15N-R09W
AMC 422760	PB-008	4951	165			SEC24-T15N-R09W
AMC 422761	PB-009	4951	166			SEC24-T15N-R09W
AMC 422762	PB-010	4951	167			SEC24-T15N-R09W
AMC 422763	PB-011	4951	168			SEC24-T15N-R09W
AMC 422764	PB-012	4951	169			SEC24-T15N-R09W
AMC 422765	PB-013	4951	170			SEC24-T15N-R09W
AMC 422766	PB-014	4951	171			SEC24-T15N-R09W
AMC 422767	PB-015	4951	172			SEC24-T15N-R09W
AMC 422768	PB-016	4951	173			SEC24-T15N-R09W
AMC 422769	PB-017	4951	174			SEC24-T15N-R09W
AMC 422770	PB-018	4951	175			SEC24-T15N-R09W
AMC 422771	PB-019	4951	176			SEC24-T15N-R09W
AMC 422772	PB-020	4951	177			SEC24-T15N-R09W
AMC 422773	PB-021	4951	178			SEC24-T15N-R09W
AMC 422774	PB-022	4951	179			SEC24-T15N-R09W
AMC 422775	PB-023	4951	180			SEC24-T15N-R09W
AMC 422776	PB-024	4951	181			SEC24-T15N-R09W
AMC 422777	PB-025	4951	182			SEC24-T15N-R09W
AMC 422778	PB-026	4951	183			SEC24-T15N-R09W
AMC 422779	PB-027	4951	184			SEC24-T15N-R09W
AMC 422780	PB-028	4951	185			SEC24-T15N-R09W
AMC 422781	PB-029	4951	186			SEC24-T15N-R09W
AMC 422782	PB-030	4951	187			SEC24-T15N-R09W
AMC 422783	PB-031	4951	188			SEC24-T15N-R09W
AMC 422784	PB-032	4951	189			SEC24-T15N-R09W
AMC 422785	PB-033	4951	190			SEC24-T15N-R09W
AMC 422786	PB-034	4951	191			SEC24-T15N-R09W
AMC 422787	PB-035	4951	192			SEC24-T15N-R09W
AMC 422788	PB-036	4951	193			SEC24-T15N-R09W
AMC 423218	BULL-001	4960	17			SEC08-T14N-R09W
AMC 423219	BULL-002	4960	18			SEC08-T14N-R09W
AMC 423220	BULL-003	4960	19			SEC08-T14N-R09W
AMC 423221	BULL-004	4960	20			SEC08-T14N-R09W

Date: 6/27/2013

Page 23

38

EXHIBIT A

County: Yavapai

BLM Serial #	Claim Name	Original Recording		Amended Recording		Location
		Recording #	Page #	Recording #	Page #	
AMC 423222	BULL-005	4960	21			SEC08-T14N-R09W
AMC 423223	BULL-006	4960	22			SEC08-T14N-R09W
AMC 423224	BULL-007	4960	23			SEC08-T14N-R09W
AMC 423225	BULL-008	4960	24			SEC08-T14N-R09W
AMC 423226	BULL-009	4960	25			SEC08-T14N-R09W
AMC 423227	BULL-010	4960	26			SEC08-T14N-R09W
AMC 423228	BULL-011	4960	27			SEC08-T14N-R09W
AMC 423229	BULL-012	4960	28			SEC08-T14N-R09W
AMC 423230	BULL-013	4960	29			SEC08-T14N-R09W
AMC 423231	BULL-014	4960	30			SEC08-T14N-R09W
AMC 423232	BULL-015	4960	31			SEC08-T14N-R09W
AMC 423233	BULL-016	4960	32			SEC08-T14N-R09W
AMC 423234	BULL-017	4960	33			SEC08-T14N-R09W
AMC 423235	BULL-018	4960	34			SEC08-T14N-R09W
AMC 423236	BULL-019	4960	35			SEC08-T14N-R09W
AMC 423237	BULL-020	4960	36			SEC08-T14N-R09W
AMC 423238	BULL-021	4960	37			SEC08-T14N-R09W
AMC 423239	BULL-022	4960	38			SEC08-T14N-R09W
AMC 423240	BULL-023	4960	39			SEC08-T14N-R09W
AMC 423241	BULL-024	4960	40			SEC08-T14N-R09W
AMC 423242	BULL-025	4960	41			SEC08-T14N-R09W
AMC 423243	BULL-026	4960	42			SEC08-T14N-R09W
AMC 423244	BULL-027	4960	43			SEC08-T14N-R09W
AMC 423245	BULL-028	4960	44			SEC17-T14N-R09W
AMC 423246	BULL-029	4960	45			SEC17-T14N-R09W
AMC 423247	BULL-030	4960	46			SEC17-T14N-R09W
AMC 423248	BULL-031	4960	47			SEC17-T14N-R09W
AMC 423249	BULL-032	4960	48			SEC17-T14N-R09W
AMC 423250	BULL-033	4960	49			SEC17-T14N-R09W
AMC 423251	BULL-034	4960	50			SEC17-T14N-R09W
AMC 423252	BULL-035	4960	51			SEC17-T14N-R09W
AMC 423253	BULL-036	4960	52			SEC17-T14N-R09W
AMC 423254	BULL-037	4960	53			SEC17-T14N-R09W
AMC 423255	BULL-038	4960	54			SEC17-T14N-R09W
AMC 423256	BULL-039	4960	55			SEC17-T14N-R09W
AMC 423257	BULL-040	4960	56			SEC17-T14N-R09W
AMC 423258	BULL-041	4960	57			SEC17-T14N-R09W
AMC 423259	BULL-042	4960	58			SEC17-T14N-R09W

Date: 6/27/2013

Page 24

38

EXHIBIT A

County: Yavapai

State: AZ

BLM Serial #	Claim Name	Original Recording		Amended Recording		Location
		Recording #	Page #	Recording #	Page #	
AMC 423260	BULL-043	4960	59			SEC17-T14N-R09W
AMC 423261	BULL-044	4960	60			SEC17-T14N-R09W
AMC 423262	BULL-045	4960	61			SEC17-T14N-R09W
AMC 423263	BULL-046	4960	62			SEC17-T14N-R09W
AMC 423264	BULL-047	4960	63			SEC17-T14N-R09W
AMC 423265	BULL-048	4960	64			SEC17-T14N-R09W
AMC 423266	BULL-049	4960	65			SEC17-T14N-R09W
AMC 423267	BULL-050	4960	66			SEC17-T14N-R09W
AMC 423268	BULL-051	4960	67			SEC17-T14N-R09W
AMC 423269	BULL-052	4960	68			SEC17-T14N-R09W
AMC 423270	BULL-053	4960	69			SEC17-T14N-R09W
AMC 423271	BULL-054	4960	70			SEC17-T14N-R09W
AMC 423272	BULL-055	4960	71			SEC17-T14N-R09W
AMC 423273	BULL-056	4960	72			SEC17-T14N-R09W
AMC 423274	BULL-067	4960	73			SEC17-T14N-R09W
AMC 423275	BULL-058	4960	74			SEC17-T14N-R09W
AMC 423276	BULL-059	4960	75			SEC17-T14N-R09W
AMC 423277	BULL-060	4960	76			SEC17-T14N-R09W
AMC 423278	BULL-061	4960	77			SEC17-T14N-R09W
AMC 423279	BULL-062	4960	78			SEC17-T14N-R09W
AMC 423280	BULL-063	4960	79			SEC17-T14N-R09W
AMC 423281	BULL-064	4960	80			SEC17-T14N-R09W
AMC 423282	BULL-065	4960	81			SEC17-T14N-R09W
AMC 423283	BULL-066	4960	82			SEC17-T14N-R09W
AMC 423284	BULL-067	4960	83			SEC17-T14N-R09W
AMC 423285	BULL-068	4960	84			SEC17-T14N-R09W
AMC 423286	BULL-069	4960	85			SEC17-T14N-R09W
AMC 423287	BULL-070	4960	86			SEC17-T14N-R09W
AMC 423288	BULL-071	4960	87			SEC17-T14N-R09W
AMC 423289	BULL-072	4960	88			SEC17-T14N-R09W
AMC 423290	BULL-073	4960	89			SEC17-T14N-R09W
AMC 423291	BULL-074	4960	90			SEC17-T14N-R09W
AMC 423292	BULL-075	4960	91			SEC17-T14N-R09W
AMC 423293	BULL-076	4960	92			SEC17-T14N-R09W
AMC 423294	BULL-077	4960	93			SEC17-T14N-R09W
AMC 423295	BULL-078	4960	94			SEC17-T14N-R09W
AMC 423296	BULL-079	4960	95			SEC17-T14N-R09W
AMC 423297	BULL-080	4960	96			SEC17-T14N-R09W

Date: 6/27/2013

38

EXHIBIT A

County: Yavapai

State: AZ

BLM Serial #	Claim Name	Original Recording		Amended Recording		Location
		Recording #	Page #	Recording #	Page #	
AMC 423288	BULL-081	4960	97			SEC17-T14N-R09W
AMC 423299	BULL-082	4960	98			SEC17-T14N-R09W
AMC 423300	BULL-083	4960	99			SEC17-T14N-R09W
AMC 423301	BULL-084	4960	100			SEC17-T14N-R09W
AMC 423302	BULL-085	4960	101			SEC17-T14N-R09W
AMC 423303	BULL-086	4960	102			SEC17-T14N-R09W
AMC 423304	BULL-087	4960	103			SEC17-T14N-R09W
AMC 423305	BULL-088	4960	104			SEC17-T14N-R09W
AMC 423308	BULL-089	4960	105			SEC17-T14N-R09W
AMC 423307	BULL-090	4960	106			SEC17-T14N-R09W
AMC 423308	BULL-091	4960	107			SEC17-T14N-R09W
AMC 423309	BULL-092	4960	108			SEC17-T14N-R09W
AMC 423310	BULL-093	4960	109			SEC17-T14N-R09W
AMC 423311	BULL-094	4960	110			SEC17-T14N-R09W
AMC 423312	BULL-095	4960	111			SEC17-T14N-R09W
AMC 423313	STEP-001	4960	112			SEC07-T14N-R09W
AMC 423314	STEP-002	4960	113			SEC07-T14N-R09W
AMC 423315	STEP-003	4960	114			SEC07-T14N-R09W
AMC 423316	STEP-004	4960	115			SEC07-T14N-R09W
AMC 423317	STEP-005	4960	116			SEC07-T14N-R09W
AMC 423318	STEP-006	4960	117			SEC07-T14N-R09W
AMC 423319	STEP-007	4960	118			SEC07-T14N-R09W
AMC 423320	STEP-008	4960	119			SEC07-T14N-R09W
AMC 423321	STEP-009	4960	120			SEC07-T14N-R09W
AMC 423322	STEP-010	4960	121			SEC07-T14N-R09W
AMC 423323	STEP-011	4960	122			SEC08-T14N-R09W
AMC 423324	STEP-012	4960	123			SEC08-T14N-R09W
AMC 423325	STEP-013	4960	124			SEC08-T14N-R09W
AMC 423326	STEP-014	4960	125			SEC08-T14N-R09W
AMC 423327	STEP-015	4960	126			SEC08-T14N-R09W
AMC 423328	STEP-016	4960	127			SEC08-T14N-R09W
AMC 423329	STEP-017	4960	128			SEC08-T14N-R09W
AMC 423330	STEP-018	4960	129			SEC08-T14N-R09W
AMC 423331	STEP-019	4960	130			SEC08-T14N-R09W
AMC 423332	STEP-020	4960	131			SEC08-T14N-R09W
AMC 423333	STEP-021	4960	132			SEC08-T14N-R09W
AMC 423334	STEP-022	4960	133			SEC08-T14N-R09W
AMC 423335	STEP-023	4960	134			SEC08-T14N-R09W

Date: 6/27/2013

38

EXHIBIT A

EXHIBIT A

County: Yavapai

No. Of Claims 1020

State: AZ

BLM Serial #	Claim Name	Original Recording		Amended Recording		Location
		Recording #	Page #	Recording #	Page #	
AMC 423336	STEP-024	4960	135			SEC08-T14N-R09W
AMC 423337	STEP-025	4960	136			SEC08-T14N-R09W
AMC 423338	STEP-026	4960	137			SEC08-T14N-R09W
AMC 423339	STEP-027	4960	138			SEC17-T14N-R09W
AMC 423340	STEP-028	4960	139			SEC17-T14N-R09W
AMC 423341	STEP-029	4960	140			SEC17-T14N-R09W
AMC 423342	STEP-030	4960	141			SEC17-T14N-R09W
AMC 423343	STEP-031	4960	142			SEC17-T14N-R09W
AMC 423344	STEP-032	4960	143			SEC17-T14N-R09W
AMC 423345	STEP-033	4960	144			SEC08-T14N-R09W
AMC 423346	STEP-034	4960	145			SEC08-T14N-R09W
AMC 423347	STEP-035	4960	146			SEC08-T14N-R09W
AMC 423348	STEP-036	4960	147			SEC08-T14N-R09W
AMC 423349	STEP-037	4960	148			SEC08-T14N-R09W
AMC 423350	STEP-038	4960	149			SEC08-T14N-R09W
AMC 423351	STEP-039	4960	150			SEC17-T14N-R09W
AMC 423352	STEP-040	4960	151			SEC17-T14N-R09W
AMC 423353	STEP-041	4960	152			SEC17-T14N-R09W
AMC 423354	STEP-042	4960	153			SEC17-T14N-R09W
AMC 423355	STEP-043	4960	154			SEC17-T14N-R09W
AMC 423356	STEP-044	4960	155			SEC17-T14N-R09W
AMC 423357	STEP-045	4960	156			SEC08-T14N-R09W
AMC 423358	STEP-046	4960	157			SEC08-T14N-R09W
AMC 423359	STEP-047	4960	158			SEC08-T14N-R09W
AMC 423360	STEP-048	4960	159			SEC08-T14N-R09W
AMC 423361	STEP-049	4960	160			SEC08-T14N-R09W
AMC 423362	STEP-050	4960	161			SEC08-T14N-R09W
AMC 423363	STEP-051	4960	162			SEC17-T14N-R09W
AMC 423364	STEP-052	4960	163			SEC17-T14N-R09W
AMC 423365	STEP-053	4960	164			SEC17-T14N-R09W
AMC 423366	STEP-054	4960	165			SEC17-T14N-R09W
AMC 423367	STEP-055	4960	166			SEC17-T14N-R09W
AMC 423368	STEP-056	4960	167			SEC17-T14N-R09W
AMC 423369	STEP-057	4960	168			SEC17-T14N-R09W
AMC 423370	STEP-058	4960	169			SEC17-T14N-R09W
AMC 423371	STEP-059	4960	170			SEC17-T14N-R09W
AMC 423372	STEP-060	4960	171			SEC17-T14N-R09W
AMC 423373	STEP-061	4960	172			SEC17-T14N-R09W

Date: 6/27/2013

Page 27

Date: 6/27/2013

Page 28

RECEIVED
 BLM AZ STATE OFFICE
 2013 AUG 14 P 1:49
 PHOENIX, ARIZONA

38

FREEMPORT-McMoRAN
COPPER & GOLD
 Freeport-McMoRan Copper & Gold
 333 North Central Ave
 Phoenix AZ 85004

For inquiries, contact us via e-mail:
 AP@FMI.com <mailto:AP@FMI.com> Self-service
 website: http://partners.fmi.com



0968

0000 0000604 00000000 012 016 00577 INS: 0 0

US DEPT OF INTERIOR BLM
 1 N CENTRAL AVE STE 800
 PHOENIX AZ 85004-4427

INVOICE NUMBER	INVOICE DATE	PURCHASE ORDER	COMPANY	GROSS AMOUNT	DISCOUNT	NET AMOUNT
080113BA1 ANNUAL MAINTENANCE FEE 1020 CLAIMS	08/01/13		FREEMPORT-MCMORAN CORPORAT	142,800.00	0.00	142,800.00
					PHOENIX, ARIZONA 2013 AUG 14 P 1:47 RECEIVED BLM AZ STATE OFFICE	
Check Number	Date	Vendor Number	Name		Total Amount	
0000797244	08/02/13	0000800298	US DEPT OF INTERIOR BLM		\$142,800.00	

**United States Department of the Interior
Bureau of Land Management
LANDS/RECREATION & PLANNING
ONE N CENTRAL AVE
PHOENIX, AZ 85004 -2203
Phone: 602-417-9200**

Receipt

No: 2855296

Transaction #: 2941081	
Date of Transaction: 08/14/2013	
CUSTOMER:	
FREEPORT MCMORAN BAGDAD INC 333 N CENTRAL AVE PHOENIX, AZ 85004-2189 US	

LINE #	QTY	DESCRIPTION	REMARKS	UNIT PRICE	TOTAL
1	1.00	LOCATABLE MINERALS / MINING CLAIMS- NOT NEW-UNADJUD, ONE AUTH NO. ONLY / MINING CLAIM MONEY RECEIVED CASES: AMC31840/\$142800.00	MAINT 2014/1020	- n/a -	142800.00
TOTAL:					\$142,800.00

PAYMENT INFORMATION			
1	AMOUNT:	142800.00	POSTMARKED: N/A
	TYPE:	CHECK	RECEIVED: 08/14/2013
	CHECK NO:	0000797244	
	NAME:	FREEPORT MCMORAN COPPER AND GOLD 333 N CENTRAL AVE PHOENIX AZ 85004-2189 US	

REMARKS

This receipt was generated by the automated BLM Collections and Billing System and is a paper representation of a portion of the official electronic record contained therein.

Authorized Date 12/04/2013

Instructions to Accounts AZ BLM REFUND FOR \$48720 TO FREEPORT MCMORAN
COPPER & GOLD, CLAIMS CLOSED, LEAD FILE AMC418724,
RECEIPT #2696555, CONTACT T. SMITH 602-417-9355

Login ID 203

Entry Date 12/04/2013

Total Amount \$48,720.00

418739 - 418741

3

418766 - 418771

6

418933 - 418942

10

418963 - 418967

5

~~24~~
~~25~~ claims OK

Free Port McMoran

304

- 25

279

x 174

48,546

720

48,720.00 ←

~~280~~

\$ 34.

~~270~~

\$ 140.

~~486.~~ + 39,200
~~39,060.00~~ =

9520.00

~~48,546~~

9520 + 39200
~~39200~~

Authorized Date11/20/2013

Instructions to Accounts

AZ BLM REFUND FOR \$48,024 TO FREEPORT MCMORAN
COPPER & GOLD, CLAIMS CLOSED ON LEAD FILE
AMC418724, RECEIPT #2696555, CONTACT T. SMITH 602-417-
9355

Login ID203

Entry Date11/20/2013

Total Amount\$48,024.00

11/20/2013
TS

NOM

Sec. 25

Cowboy Wash

CW-1-15³ 19-42⁷ 49-100

(418724-418738) (418742-418765) (418772-418823)

Hi/Billy

HB 1-80

418828 -

Miller Mountain

1-25¹⁰ 36-55⁵ 61-120

(418908-418932) (418943-418962) 418968-419027

280 NOM

24 Locateable (3 overlaps no mins)

T.S. 7/16/2013

418739 - 418741

3

418766 - 418771

36

418933 - 418942

10

418963 - 418967

5

←¹
←² included

(3 over 418741)

418766

418771

3 overlaps

24 OK



UNITED STATES DEPARTMENT OF INTERIOR
BUREAU OF LAND MANAGEMENT

SERIAL NUMBER INDEX
CLAIMS

Admin State : AZ
County : YAVAPAI

OK

Serial No	Case Type	Claim Name/Number	Claimant	Legal Desc MTRS	Subdiv	Geo		Lead File	Loc Date	Last Assmt- Yr	County Book, Page	Closed Date
						Cty	Dist					
AMC418724	LODE CLAIM	COWBOY WASH - 01	FREEPOR-MCMORAN BAGDAD INC	14 0140N 0090W 025	NW	025	AZ	AMC418724	09/26/2012	2013		07/30/2013
18725	LODE CLAIM	COWBOY WASH - 02		14 0140N 0090W 025	NW	025	AZ	AMC418724	09/26/2012	2013		07/30/2013
18726	LODE CLAIM	COWBOY WASH - 03		14 0140N 0090W 025	NW	025	AZ	AMC418724	09/26/2012	2013		07/30/2013
AMC418727	LODE CLAIM	COWBOY WASH - 04		14 0140N 0090W 025	NW	025	AZ	AMC418724	09/26/2012	2013		07/30/2013
AMC418728	LODE CLAIM	COWBOY WASH - 05		14 0140N 0090W 025	NW	025	AZ	AMC418724	09/26/2012	2013		07/30/2013
AMC418729	LODE CLAIM	COWBOY WASH - 06		14 0140N 0090W 026	NE	025	AZ	AMC418724	09/26/2012	2013		07/30/2013
AMC418730	LODE CLAIM	COWBOY WASH - 07		14 0140N 0090W 026	NE	025	AZ	AMC418724	09/26/2012	2013		07/30/2013
AMC418731	LODE CLAIM	COWBOY WASH - 08		14 0140N 0090W 026	NE	025	AZ	AMC418724	09/26/2012	2013		07/30/2013
AMC418732	LODE CLAIM	COWBOY WASH - 09		14 0140N 0090W 026	NE	025	AZ	AMC418724	09/26/2012	2013		07/30/2013
AMC418733	LODE CLAIM	COWBOY WASH - 10		14 0140N 0090W 026	NE	025	AZ	AMC418724	09/26/2012	2013		07/30/2013
AMC418734	LODE CLAIM	COWBOY WASH - 11		14 0140N 0090W 026	NW	025	AZ	AMC418724	09/26/2012	2013		07/30/2013
AMC418735	LODE CLAIM	COWBOY WASH - 12		14 0140N 0090W 026	NW	025	AZ	AMC418724	09/26/2012	2013		07/30/2013
AMC418736	LODE CLAIM	COWBOY WASH - 13		14 0140N 0090W 026	NW	025	AZ	AMC418724	09/26/2012	2013		07/30/2013
AMC418737	LODE CLAIM	COWBOY WASH - 14		14 0140N 0090W 026	NW	025	AZ	AMC418724	09/26/2012	2013		07/30/2013
AMC418738	LODE CLAIM	COWBOY WASH - 15		14 0140N 0090W 026	NW	025	AZ	AMC418724	09/26/2012	2013		07/30/2013
AMC418739	LODE CLAIM	COWBOY WASH - 16		14 0140N 0090W 026	NW	025	AZ	AMC418724	09/26/2012	2014		
AMC418740	LODE CLAIM	COWBOY WASH - 17		14 0140N 0090W 026	NW	025	AZ	AMC418724	09/26/2012	2014		
AMC418741	LODE CLAIM	COWBOY WASH - 18		14 0140N 0090W 026	NW	025	AZ	AMC418724	09/26/2012	2014		
AMC418742	LODE CLAIM	COWBOY WASH - 19		14 0140N 0090W 026	NW	025	AZ	AMC418724	09/26/2012	2013		07/30/2013
AMC418743	LODE CLAIM	COWBOY WASH - 20		14 0140N 0090W 026	NW	025	AZ	AMC418724	09/26/2012	2013		07/30/2013
AMC418744	LODE CLAIM	COWBOY WASH - 21		14 0140N 0090W 026	NE	025	AZ	AMC418724	09/26/2012	2013		07/30/2013
18745	LODE CLAIM	COWBOY WASH - 22		14 0140N 0090W 026	NE	025	AZ	AMC418724	09/26/2012	2013		07/30/2013
18746	LODE CLAIM	COWBOY WASH - 23		14 0140N 0090W 026	NE	025	AZ	AMC418724	09/26/2012	2013		07/30/2013
AMC418747	LODE CLAIM	COWBOY WASH - 24		14 0140N 0090W 026	NE	025	AZ	AMC418724	09/26/2012	2013		07/30/2013
AMC418748	LODE CLAIM	COWBOY WASH - 25		14 0140N 0090W 026	NE	025	AZ	AMC418724	09/26/2012	2013		07/30/2013
AMC418749	LODE CLAIM	COWBOY WASH - 26		14 0140N 0090W 025	NW	025	AZ	AMC418724	09/26/2012	2013		07/30/2013
AMC418750	LODE CLAIM	COWBOY WASH - 27		14 0140N 0090W 025	NW	025	AZ	AMC418724	09/26/2012	2013		07/30/2013
AMC418751	LODE CLAIM	COWBOY WASH - 28		14 0140N 0090W 025	NW	025	AZ	AMC418724	09/26/2012	2013		07/30/2013

NO WARRANTY IS MADE BY BLM FOR USE OF THE DATA FOR PURPOSES NOT INTENDED BY BLM

DISCLOSURE ALL INFORMATION RECEIVED IN THIS OFFICE MAY NOT YET BE LISTED ON THIS REPORT. NAMES AND ADDRESSES ARE ENTERED AS THEY APPEAR ON THE LOCATION NOTICE OR ARE ABBREVIATED TO FIT LIMITED SPACE; THEREFORE THEY MAY NOT APPEAR IN THE EXPECTED SEQUENCE. A BLANK LATEST ASSESSMENT YEAR IN THIS REPORT DOES NOT CONSTITUTE AN ABANDONED CLAIM.

UNITED STATES DEPARTMENT OF INTERIOR
BUREAU OF LAND MANAGEMENT

SERIAL NUMBER INDEX
CLAIMS

Serial No	Case Type	Claim Name/Number	Claimant	Legal Desc MTRS	Subdiv	Geo		Lead File	Loc Date	Yr	County Book: Page	Closed Date
						Cty	Dist					
AMC418752	LODE CLAIM	COWBOY WASH - 29		14 0140N 0090W 025	NW	025	AZ	AMC418724	09/26/2012	2013		07/30/2013
AMC418753	LODE CLAIM	COWBOY WASH - 30		14 0140N 0090W 025	NW	025	AZ	AMC418724	09/26/2012	2013		07/30/2013
AMC418754	LODE CLAIM	COWBOY WASH - 31		14 0140N 0090W 025	SW	025	AZ	AMC418724	09/26/2012	2013		07/30/2013
AMC418755	LODE CLAIM	COWBOY WASH - 32		14 0140N 0090W 025	SW	025	AZ	AMC418724	09/26/2012	2013		07/30/2013
18756	LODE CLAIM	COWBOY WASH - 33		14 0140N 0090W 025	SW	025	AZ	AMC418724	09/26/2012	2013		07/30/2013
18757	LODE CLAIM	COWBOY WASH - 34		14 0140N 0090W 025	SW	025	AZ	AMC418724	09/26/2012	2013		07/30/2013
AMC418758	LODE CLAIM	COWBOY WASH - 35		14 0140N 0090W 025	SW	025	AZ	AMC418724	09/26/2012	2013		07/30/2013
AMC418759	LODE CLAIM	COWBOY WASH - 36		14 0140N 0090W 026	SE	025	AZ	AMC418724	09/26/2012	2013		07/30/2013
AMC418760	LODE CLAIM	COWBOY WASH - 37		14 0140N 0090W 026	SE	025	AZ	AMC418724	09/26/2012	2013		07/30/2013
AMC418761	LODE CLAIM	COWBOY WASH - 38		14 0140N 0090W 026	SE	025	AZ	AMC418724	09/26/2012	2013		07/30/2013
AMC418762	LODE CLAIM	COWBOY WASH - 39		14 0140N 0090W 026	SE	025	AZ	AMC418724	09/26/2012	2013		07/30/2013
AMC418763	LODE CLAIM	COWBOY WASH - 40		14 0140N 0090W 026	SE	025	AZ	AMC418724	09/26/2012	2013		07/30/2013
AMC418764	LODE CLAIM	COWBOY WASH - 41		14 0140N 0090W 026	SW	025	AZ	AMC418724	09/26/2012	2013		07/30/2013
AMC418765	LODE CLAIM	COWBOY WASH - 42		14 0140N 0090W 026	SW	025	AZ	AMC418724	09/26/2012	2013		07/30/2013
AMC418766	LODE CLAIM	COWBOY WASH - 43		14 0140N 0090W 026	SW	025	AZ	AMC418724	09/26/2012	2014		
AMC418767	LODE CLAIM	COWBOY WASH - 44		14 0140N 0090W 026	SW	025	AZ	AMC418724	09/26/2012	2014		
AMC418768	LODE CLAIM	COWBOY WASH - 45		14 0140N 0090W 026	SW	025	AZ	AMC418724	09/26/2012	2014		
AMC418769	LODE CLAIM	COWBOY WASH - 46		14 0140N 0090W 026	SW	025	AZ	AMC418724	09/26/2012	2013		
AMC418770	LODE CLAIM	COWBOY WASH - 47		14 0140N 0090W 026	SW	025	AZ	AMC418724	09/26/2012	2013		
AMC418771	LODE CLAIM	COWBOY WASH - 48		14 0140N 0090W 026	SW	025	AZ	AMC418724	09/26/2012	2013		
AMC418772	LODE CLAIM	COWBOY WASH - 49		14 0140N 0090W 026	SW	025	AZ	AMC418724	09/26/2012	2013		07/30/2013
AMC418773	LODE CLAIM	COWBOY WASH - 50		14 0140N 0090W 026	SW	025	AZ	AMC418724	09/26/2012	2013		07/30/2013
AMC418774	LODE CLAIM	COWBOY WASH - 51		14 0140N 0090W 026	SE	025	AZ	AMC418724	09/26/2012	2013		07/30/2013
AMC418775	LODE CLAIM	COWBOY WASH - 52		14 0140N 0090W 026	SE	025	AZ	AMC418724	09/26/2012	2013		07/30/2013
18776	LODE CLAIM	COWBOY WASH - 53		14 0140N 0090W 026	SE	025	AZ	AMC418724	09/26/2012	2013		07/30/2013
18777	LODE CLAIM	COWBOY WASH - 54		14 0140N 0090W 026	SE	025	AZ	AMC418724	09/26/2012	2013		07/30/2013
AMC418778	LODE CLAIM	COWBOY WASH - 55		14 0140N 0090W 026	SE	025	AZ	AMC418724	09/26/2012	2013		07/30/2013
AMC418779	LODE CLAIM	COWBOY WASH - 56		14 0140N 0090W 025	SW	025	AZ	AMC418724	09/26/2012	2013		07/30/2013
AMC418780	LODE CLAIM	COWBOY WASH - 57		14 0140N 0090W 025	SW	025	AZ	AMC418724	09/26/2012	2013		07/30/2013
AMC418781	LODE CLAIM	COWBOY WASH - 58		14 0140N 0090W 025	SW	025	AZ	AMC418724	09/26/2012	2013		07/30/2013
AMC418782	LODE CLAIM	COWBOY WASH - 59		14 0140N 0090W 025	SW	025	AZ	AMC418724	09/26/2012	2013		07/30/2013

NO WARRANTY IS MADE BY BLM FOR USE OF THE DATA FOR PURPOSES NOT INTENDED BY BLM

DISCLOSURE ALL INFORMATION RECEIVED IN THIS OFFICE MAY NOT YET BE LISTED ON THIS REPORT. NAMES AND ADDRESSES ARE ENTERED AS THEY APPEAR ON THE LOCATION NOTICE OR ARE ABBREVIATED TO FIT LIMITED SPACE; THEREFORE THEY MAY NOT APPEAR IN THE EXPECTED SEQUENCE. A BLANK LATEST ASSESSMENT YEAR IN THIS REPORT DOES NOT CONSTITUTE AN ABANDONED CLAIM.

RUN TIME: 03:39 PM

UNITED STATES DEPARTMENT OF INTERIOR
BUREAU OF LAND MANAGEMENT

RUN DATE: 11/12/2013

Page 3 of 10

SERIAL NUMBER INDEX
CLAIMS

Serial No	Case Type	Claim Name/Number	Claimant	Legal Desc MTRS	Subdiv	Geo		Lead File	Loc Date	Last Assmt: Yr	County Book: Page	Closed Date
						Cty	Dist					
AMC418783	LODE CLAIM	COWBOY WASH - 60		14 0140N 0090W 025	SW	025	AZ	AMC418724	09/26/2012	2013		07/30/2013
AMC418784	LODE CLAIM	COWBOY WASH - 61		14 0140N 0090W 035	NE	025	AZ	AMC418724	09/26/2012	2013		07/30/2013
AMC418785	LODE CLAIM	COWBOY WASH - 62		14 0140N 0090W 035	NE	025	AZ	AMC418724	09/26/2012	2013		07/30/2013
AMC418786	LODE CLAIM	COWBOY WASH - 63		14 0140N 0090W 035	NE	025	AZ	AMC418724	09/26/2012	2013		07/30/2013
18787	LODE CLAIM	COWBOY WASH - 64		14 0140N 0090W 035	NE	025	AZ	AMC418724	09/26/2012	2013		07/30/2013
18788	LODE CLAIM	COWBOY WASH - 65		14 0140N 0090W 035	NE	025	AZ	AMC418724	09/26/2012	2013		07/30/2013
AMC418789	LODE CLAIM	COWBOY WASH - 66		14 0140N 0090W 035	NW	025	AZ	AMC418724	09/26/2012	2013		07/30/2013
AMC418790	LODE CLAIM	COWBOY WASH - 67		14 0140N 0090W 035	NW	025	AZ	AMC418724	09/26/2012	2013		07/30/2013
AMC418791	LODE CLAIM	COWBOY WASH - 68		14 0140N 0090W 035	NW	025	AZ	AMC418724	09/26/2012	2013		07/30/2013
AMC418792	LODE CLAIM	COWBOY WASH - 69		14 0140N 0090W 035	NW	025	AZ	AMC418724	09/26/2012	2013		07/30/2013
AMC418793	LODE CLAIM	COWBOY WASH - 70		14 0140N 0090W 035	NW	025	AZ	AMC418724	09/26/2012	2013		07/30/2013
AMC418794	LODE CLAIM	COWBOY WASH - 71		14 0140N 0090W 035	NW	025	AZ	AMC418724	09/26/2012	2013		07/30/2013
AMC418795	LODE CLAIM	COWBOY WASH - 72		14 0140N 0090W 035	NW	025	AZ	AMC418724	09/26/2012	2013		07/30/2013
AMC418796	LODE CLAIM	COWBOY WASH - 73		14 0140N 0090W 035	NW	025	AZ	AMC418724	09/26/2012	2013		07/30/2013
AMC418797	LODE CLAIM	COWBOY WASH - 74		14 0140N 0090W 035	NW	025	AZ	AMC418724	09/26/2012	2013		07/30/2013
AMC418798	LODE CLAIM	COWBOY WASH - 75		14 0140N 0090W 035	NW	025	AZ	AMC418724	09/26/2012	2013		07/30/2013
AMC418799	LODE CLAIM	COWBOY WASH - 76		14 0140N 0090W 035	NE	025	AZ	AMC418724	09/26/2012	2013		07/30/2013
AMC418800	LODE CLAIM	COWBOY WASH - 77		14 0140N 0090W 035	NE	025	AZ	AMC418724	09/26/2012	2013		07/30/2013
AMC418801	LODE CLAIM	COWBOY WASH - 78		14 0140N 0090W 035	NE	025	AZ	AMC418724	09/26/2012	2013		07/30/2013
AMC418802	LODE CLAIM	COWBOY WASH - 79		14 0140N 0090W 035	NE	025	AZ	AMC418724	09/26/2012	2013		07/30/2013
AMC418803	LODE CLAIM	COWBOY WASH - 80		14 0140N 0090W 035	NE	025	AZ	AMC418724	09/26/2012	2013		07/30/2013
AMC418804	LODE CLAIM	COWBOY WASH - 81		14 0140N 0090W 035	SE	025	AZ	AMC418724	09/26/2012	2013		07/30/2013
AMC418805	LODE CLAIM	COWBOY WASH - 82		14 0140N 0090W 035	SE	025	AZ	AMC418724	09/26/2012	2013		07/30/2013
AMC418806	LODE CLAIM	COWBOY WASH - 83		14 0140N 0090W 035	SE	025	AZ	AMC418724	09/26/2012	2013		07/30/2013
18807	LODE CLAIM	COWBOY WASH - 84		14 0140N 0090W 035	SE	025	AZ	AMC418724	09/26/2012	2013		07/30/2013
18808	LODE CLAIM	COWBOY WASH - 85		14 0140N 0090W 035	SE	025	AZ	AMC418724	09/26/2012	2013		07/30/2013
AMC418809	LODE CLAIM	COWBOY WASH - 86		14 0140N 0090W 035	SW	025	AZ	AMC418724	09/26/2012	2013		07/30/2013
AMC418810	LODE CLAIM	COWBOY WASH - 87		14 0140N 0090W 035	SW	025	AZ	AMC418724	09/26/2012	2013		07/30/2013
AMC418811	LODE CLAIM	COWBOY WASH - 88		14 0140N 0090W 035	SW	025	AZ	AMC418724	09/26/2012	2013		07/30/2013
AMC418812	LODE CLAIM	COWBOY WASH - 89		14 0140N 0090W 035	SW	025	AZ	AMC418724	09/26/2012	2013		07/30/2013
AMC418813	LODE CLAIM	COWBOY WASH - 90		14 0140N 0090W 035	SW	025	AZ	AMC418724	09/26/2012	2013		07/30/2013

NO WARRANTY IS MADE BY BLM FOR USE OF THE DATA FOR PURPOSES NOT INTENDED BY BLM

DISCLOSURE ALL INFORMATION RECEIVED IN THIS OFFICE MAY NOT YET BE LISTED ON THIS REPORT. NAMES AND ADDRESSES ARE ENTERED AS THEY APPEAR ON THE LOCATION NOTICE OR ARE ABBREVIATED TO FIT LIMITED SPACE; THEREFORE THEY MAY NOT APPEAR IN THE EXPECTED SEQUENCE. A BLANK LATEST ASSESSMENT YEAR IN THIS REPORT DOES NOT CONSTITUTE AN ABANDONED CLAIM.

UNITED STATES DEPARTMENT OF INTERIOR
BUREAU OF LAND MANAGEMENT

SERIAL NUMBER INDEX
CLAIMS

Serial No	Case Type	Claim Name/Number	Claimant	Legal Desc MTRS	Subdiv	Geo		Lead File	Loc Date	Last Assmt: Yr	County Book: Page	Closed Date
						Cty	Dist					
AMC418814	LODE CLAIM	COWBOY WASH - 91		14 0140N 0090W 035	SW	025	AZ	AMC418724	09/26/2012	2013		07/30/2013
AMC418815	LODE CLAIM	COWBOY WASH - 92		14 0140N 0090W 035	SW	025	AZ	AMC418724	09/26/2012	2013		07/30/2013
AMC418816	LODE CLAIM	COWBOY WASH - 93		14 0140N 0090W 035	SW	025	AZ	AMC418724	09/26/2012	2013		07/30/2013
AMC418817	LODE CLAIM	COWBOY WASH - 94		14 0140N 0090W 035	SW	025	AZ	AMC418724	09/26/2012	2013		07/30/2013
18818	LODE CLAIM	COWBOY WASH - 95		14 0140N 0090W 035	SW	025	AZ	AMC418724	09/26/2012	2013		07/30/2013
18819	LODE CLAIM	COWBOY WASH - 96		14 0140N 0090W 035	SE	025	AZ	AMC418724	09/26/2012	2013		07/30/2013
AMC418820	LODE CLAIM	COWBOY WASH - 97		14 0140N 0090W 035	SE	025	AZ	AMC418724	09/26/2012	2013		07/30/2013
AMC418821	LODE CLAIM	COWBOY WASH - 98		14 0140N 0090W 035	SE	025	AZ	AMC418724	09/26/2012	2013		07/30/2013
AMC418822	LODE CLAIM	COWBOY WASH - 99		14 0140N 0090W 035	SE	025	AZ	AMC418724	09/26/2012	2013		07/30/2013
AMC418823	LODE CLAIM	COWBOY WASH - 100		14 0140N 0090W 035	SE	025	AZ	AMC418724	09/26/2012	2013		07/30/2013
AMC418824	MILLSITE CLAIM	GAP - 1		14 0140N 0090W 009	SW SE	025	AZ	AMC418724	10/03/2012	2014		
AMC418825	MILLSITE CLAIM	GAP - 2		14 0140N 0090W 009	SE	025	AZ	AMC418724	10/03/2012	2014		
AMC418826	MILLSITE CLAIM	GAP - 3		14 0140N 0090W 009	SE	025	AZ	AMC418724	10/03/2012	2014		
AMC418827	MILLSITE CLAIM	GAP - 4		14 0140N 0090W 009	SE	025	AZ	AMC418724	10/03/2012	2014		
AMC418828	LODE CLAIM	HILLBILLY 1		14 0130N 0090W 003	NE	025	AZ	AMC418724	09/12/2012	2013		07/30/2013
AMC418829	LODE CLAIM	HILLBILLY 2		14 0130N 0090W 003	NE	025	AZ	AMC418724	09/12/2012	2013		07/30/2013
AMC418830	LODE CLAIM	HILLBILLY 3		14 0130N 0090W 003	NE	025	AZ	AMC418724	09/12/2012	2013		07/30/2013
AMC418831	LODE CLAIM	HILLBILLY 4		14 0130N 0090W 003	NE	025	AZ	AMC418724	09/12/2012	2013		07/30/2013
AMC418832	LODE CLAIM	HILLBILLY 5		14 0130N 0090W 003	NE	025	AZ	AMC418724	09/12/2012	2013		07/30/2013
AMC418833	LODE CLAIM	HILLBILLY 6		14 0130N 0090W 003	NE	025	AZ	AMC418724	09/12/2012	2013		07/30/2013
AMC418834	LODE CLAIM	HILLBILLY 7		14 0130N 0090W 003	NE	025	AZ	AMC418724	09/12/2012	2013		07/30/2013
AMC418835	LODE CLAIM	HILLBILLY 8		14 0130N 0090W 003	NE	025	AZ	AMC418724	09/12/2012	2013		07/30/2013
AMC418836	LODE CLAIM	HILLBILLY 9		14 0130N 0090W 003	NE	025	AZ	AMC418724	09/12/2012	2013		07/30/2013
AMC418837	LODE CLAIM	HILLBILLY 10		14 0130N 0090W 003	NE	025	AZ	AMC418724	09/12/2012	2013		07/30/2013
18838	LODE CLAIM	HILLBILLY 11		14 0130N 0090W 003	NW	025	AZ	AMC418724	09/12/2012	2013		07/30/2013
18839	LODE CLAIM	HILLBILLY 12		14 0130N 0090W 003	NW	025	AZ	AMC418724	09/12/2012	2013		07/30/2013
AMC418840	LODE CLAIM	HILLBILLY 13		14 0130N 0090W 003	NW	025	AZ	AMC418724	09/13/2012	2013		07/30/2013
AMC418841	LODE CLAIM	HILLBILLY 14		14 0130N 0090W 003	NW	025	AZ	AMC418724	09/13/2012	2013		07/30/2013
AMC418842	LODE CLAIM	HILLBILLY 15		14 0130N 0090W 003	NW	025	AZ	AMC418724	09/13/2012	2013		07/30/2013
AMC418843	LODE CLAIM	HILLBILLY 16		14 0130N 0090W 003	NW	025	AZ	AMC418724	09/13/2012	2013		07/30/2013
AMC418844	LODE CLAIM	HILLBILLY 17		14 0130N 0090W 003	NW	025	AZ	AMC418724	09/13/2012	2013		07/30/2013

NO WARRANTY IS MADE BY BLM FOR USE OF THE DATA FOR PURPOSES NOT INTENDED BY BLM

DISCLOSURE ALL INFORMATION RECEIVED IN THIS OFFICE MAY NOT YET BE LISTED ON THIS REPORT. NAMES AND ADDRESSES ARE ENTERED AS THEY APPEAR ON THE LOCATION NOTICE OR ARE ABBREVIATED TO FIT LIMITED SPACE; THEREFORE THEY MAY NOT APPEAR IN THE EXPECTED SEQUENCE. A BLANK LATEST ASSESSMENT YEAR IN THIS REPORT DOES NOT CONSTITUTE AN ABANDONED CLAIM.

UNITED STATES DEPARTMENT OF INTERIOR
BUREAU OF LAND MANAGEMENT

SERIAL NUMBER INDEX
CLAIMS

Serial No	Case Type	Claim Name/Number	Claimant	Legal Desc	MTRS	Subdiv	Geo		Lead File	Loc Date	Yr	Last Assmt:	County Book: Page	Closed Date
							Cty	Dist						
AMC418845	LODE CLAIM	HILLBILLY 18		14 0130N 0090W	003	NW	025	AZ	AMC418724	09/13/2012	2013		07/30/2013	
AMC418846	LODE CLAIM	HILLBILLY 19		14 0130N 0090W	003	NW	025	AZ	AMC418724	09/13/2012	2013		07/30/2013	
AMC418847	LODE CLAIM	HILLBILLY 20		14 0130N 0090W	003	NW	025	AZ	AMC418724	09/13/2012	2013		07/30/2013	
AMC418848	LODE CLAIM	HILLBILLY 21		14 0130N 0090W	004	NE	025	AZ	AMC418724	09/13/2012	2013		07/30/2013	
18849	LODE CLAIM	HILLBILLY 22		14 0130N 0090W	004	NE	025	AZ	AMC418724	09/13/2012	2013		07/30/2013	
18850	LODE CLAIM	HILLBILLY 23		14 0130N 0090W	004	NE	025	AZ	AMC418724	09/13/2012	2013		07/30/2013	
AMC418851	LODE CLAIM	HILLBILLY 24		14 0130N 0090W	004	NE	025	AZ	AMC418724	09/13/2012	2013		07/30/2013	
AMC418852	LODE CLAIM	HILLBILLY 25		14 0130N 0090W	004	NE	025	AZ	AMC418724	09/13/2012	2013		07/30/2013	
AMC418853	LODE CLAIM	HILLBILLY 26		14 0130N 0090W	004	NE	025	AZ	AMC418724	09/13/2012	2013		07/30/2013	
AMC418854	LODE CLAIM	HILLBILLY 27		14 0130N 0090W	004	NE	025	AZ	AMC418724	09/13/2012	2013		07/30/2013	
AMC418855	LODE CLAIM	HILLBILLY 28		14 0130N 0090W	004	NE	025	AZ	AMC418724	09/13/2012	2013		07/30/2013	
AMC418856	LODE CLAIM	HILLBILLY 29		14 0130N 0090W	004	NE	025	AZ	AMC418724	09/13/2012	2013		07/30/2013	
AMC418857	LODE CLAIM	HILLBILLY 30		14 0130N 0090W	004	NE	025	AZ	AMC418724	09/13/2012	2013		07/30/2013	
AMC418858	LODE CLAIM	HILLBILLY 31		14 0130N 0090W	003	NE SE	025	AZ	AMC418724	09/18/2012	2013		07/30/2013	
AMC418859	LODE CLAIM	HILLBILLY 32		14 0130N 0090W	003	SE	025	AZ	AMC418724	09/18/2012	2013		07/30/2013	
AMC418860	LODE CLAIM	HILLBILLY 33		14 0130N 0090W	003	NE SE	025	AZ	AMC418724	09/18/2012	2013		07/30/2013	
AMC418861	LODE CLAIM	HILLBILLY 34		14 0130N 0090W	003	SE	025	AZ	AMC418724	09/18/2012	2013		07/30/2013	
AMC418862	LODE CLAIM	HILLBILLY 35		14 0130N 0090W	003	NE SE	025	AZ	AMC418724	09/18/2012	2013		07/30/2013	
AMC418863	LODE CLAIM	HILLBILLY 36		14 0130N 0090W	003	SE	025	AZ	AMC418724	09/18/2012	2013		07/30/2013	
AMC418864	LODE CLAIM	HILLBILLY 37		14 0130N 0090W	003	NE SE	025	AZ	AMC418724	09/18/2012	2013		07/30/2013	
AMC418865	LODE CLAIM	HILLBILLY 38		14 0130N 0090W	003	SE	025	AZ	AMC418724	09/18/2012	2013		07/30/2013	
AMC418866	LODE CLAIM	HILLBILLY 39		14 0130N 0090W	003	NE SE	025	AZ	AMC418724	09/18/2012	2013		07/30/2013	
AMC418867	LODE CLAIM	HILLBILLY 40		14 0130N 0090W	003	SE	025	AZ	AMC418724	09/18/2012	2013		07/30/2013	
AMC418868	LODE CLAIM	HILLBILLY 41		14 0130N 0090W	003	NW SW	025	AZ	AMC418724	09/18/2012	2013		07/30/2013	
18869	LODE CLAIM	HILLBILLY 42		14 0130N 0090W	003	SW	025	AZ	AMC418724	09/18/2012	2013		07/30/2013	
18870	LODE CLAIM	HILLBILLY 43		14 0130N 0090W	003	NW SW	025	AZ	AMC418724	09/18/2012	2013		07/30/2013	
AMC418871	LODE CLAIM	HILLBILLY 44		14 0130N 0090W	003	SW	025	AZ	AMC418724	09/18/2012	2013		07/30/2013	
AMC418872	LODE CLAIM	HILLBILLY 45		14 0130N 0090W	003	NW SW	025	AZ	AMC418724	09/18/2012	2013		07/30/2013	
AMC418873	LODE CLAIM	HILLBILLY 46		14 0130N 0090W	003	SW	025	AZ	AMC418724	09/18/2012	2013		07/30/2013	
AMC418874	LODE CLAIM	HILLBILLY 47		14 0130N 0090W	003	NW SW	025	AZ	AMC418724	09/18/2012	2013		07/30/2013	
AMC418875	LODE CLAIM	HILLBILLY 48		14 0130N 0090W	003	SW	025	AZ	AMC418724	09/18/2012	2013		07/30/2013	

NO WARRANTY IS MADE BY BLM FOR USE OF THE DATA FOR PURPOSES NOT INTENDED BY BLM

DISCLOSURE ALL INFORMATION RECEIVED IN THIS OFFICE MAY NOT YET BE LISTED ON THIS REPORT. NAMES AND ADDRESSES ARE ENTERED AS THEY APPEAR ON THE LOCATION NOTICE OR ARE ABBREVIATED TO FIT LIMITED SPACE; THEREFORE THEY MAY NOT APPEAR IN THE EXPECTED SEQUENCE. A BLANK LATEST ASSESSMENT YEAR IN THIS REPORT DOES NOT CONSTITUTE AN ABANDONED CLAIM.

UNITED STATES DEPARTMENT OF INTERIOR
BUREAU OF LAND MANAGEMENT

SERIAL NUMBER INDEX
CLAIMS

Serial No	Case Type	Claim Name/Number	Claimant	Legal Desc MTRS	Subdiv	Geo		Lead File	Loc Date	Last Assmt-		County Book: Page	Closed Date
						Cty	Dist			Yr			
AMC418876	LODE CLAIM	HILLBILLY 49		14 0130N 0090W 003	NW SW	025	AZ	AMC418724	09/18/2012	2013			07/30/2013
AMC418877	LODE CLAIM	HILLBILLY 50		14 0130N 0090W 003	SW	025	AZ	AMC418724	09/18/2012	2013			07/30/2013
AMC418878	LODE CLAIM	HILLBILLY 51		14 0130N 0090W 004	NE SE	025	AZ	AMC418724	09/18/2012	2013			07/30/2013
AMC418879	LODE CLAIM	HILLBILLY 52		14 0130N 0090W 004	SE	025	AZ	AMC418724	09/18/2012	2013			07/30/2013
18880	LODE CLAIM	HILLBILLY 53		14 0130N 0090W 004	NE SE	025	AZ	AMC418724	09/18/2012	2013			07/30/2013
18881	LODE CLAIM	HILLBILLY 54		14 0130N 0090W 004	SE	025	AZ	AMC418724	09/18/2012	2013			07/30/2013
AMC418882	LODE CLAIM	HILLBILLY 55		14 0130N 0090W 004	NE SE	025	AZ	AMC418724	09/18/2012	2013			07/30/2013
AMC418883	LODE CLAIM	HILLBILLY 56		14 0130N 0090W 004	SE	025	AZ	AMC418724	09/18/2012	2013			07/30/2013
AMC418884	LODE CLAIM	HILLBILLY 57		14 0130N 0090W 004	NE SE	025	AZ	AMC418724	09/18/2012	2013			07/30/2013
AMC418885	LODE CLAIM	HILLBILLY 58		14 0130N 0090W 004	SE	025	AZ	AMC418724	09/18/2012	2013			07/30/2013
AMC418886	LODE CLAIM	HILLBILLY 59		14 0130N 0090W 004	NE SE	025	AZ	AMC418724	09/18/2012	2013			07/30/2013
AMC418887	LODE CLAIM	HILLBILLY 60		14 0130N 0090W 004	SE	025	AZ	AMC418724	09/18/2012	2013			07/30/2013
AMC418888	LODE CLAIM	HILLBILLY 61		14 0130N 0090W 009	NE	025	AZ	AMC418724	09/19/2012	2013			07/30/2013
AMC418889	LODE CLAIM	HILLBILLY 62		14 0130N 0090W 009	NE	025	AZ	AMC418724	09/19/2012	2013			07/30/2013
AMC418890	LODE CLAIM	HILLBILLY 63		14 0130N 0090W 009	NE	025	AZ	AMC418724	09/19/2012	2013			07/30/2013
AMC418891	LODE CLAIM	HILLBILLY 64		14 0130N 0090W 009	NE	025	AZ	AMC418724	09/19/2012	2013			07/30/2013
AMC418892	LODE CLAIM	HILLBILLY 65		14 0130N 0090W 009	NE	025	AZ	AMC418724	09/19/2012	2013			07/30/2013
AMC418893	LODE CLAIM	HILLBILLY 66		14 0130N 0090W 009	NE	025	AZ	AMC418724	09/19/2012	2013			07/30/2013
AMC418894	LODE CLAIM	HILLBILLY 67		14 0130N 0090W 009	NE	025	AZ	AMC418724	09/19/2012	2013			07/30/2013
AMC418895	LODE CLAIM	HILLBILLY 68		14 0130N 0090W 009	NE	025	AZ	AMC418724	09/19/2012	2013			07/30/2013
AMC418896	LODE CLAIM	HILLBILLY 69		14 0130N 0090W 009	NE	025	AZ	AMC418724	09/19/2012	2013			07/30/2013
AMC418897	LODE CLAIM	HILLBILLY 70		14 0130N 0090W 009	NE	025	AZ	AMC418724	09/19/2012	2013			07/30/2013
AMC418898	LODE CLAIM	HILLBILLY 71		14 0130N 0090W 009	SE	025	AZ	AMC418724	09/20/2012	2013			07/30/2013
AMC418899	LODE CLAIM	HILLBILLY 72		14 0130N 0090W 009	SE	025	AZ	AMC418724	09/20/2012	2013			07/30/2013
18900	LODE CLAIM	HILLBILLY 73		14 0130N 0090W 009	SE	025	AZ	AMC418724	09/20/2012	2013			07/30/2013
18901	LODE CLAIM	HILLBILLY 74		14 0130N 0090W 009	SE	025	AZ	AMC418724	09/20/2012	2013			07/30/2013
AMC418902	LODE CLAIM	HILLBILLY 75		14 0130N 0090W 009	SE	025	AZ	AMC418724	09/20/2012	2013			07/30/2013
AMC418903	LODE CLAIM	HILLBILLY 76		14 0130N 0090W 009	SE	025	AZ	AMC418724	09/20/2012	2013			07/30/2013
AMC418904	LODE CLAIM	HILLBILLY 77		14 0130N 0090W 009	SE	025	AZ	AMC418724	09/20/2012	2013			07/30/2013
AMC418905	LODE CLAIM	HILLBILLY 78		14 0130N 0090W 009	SE	025	AZ	AMC418724	09/20/2012	2013			07/30/2013
AMC418906	LODE CLAIM	HILLBILLY 79		14 0130N 0090W 009	SE	025	AZ	AMC418724	09/20/2012	2013			07/30/2013

NO WARRANTY IS MADE BY BLM FOR USE OF THE DATA FOR PURPOSES NOT INTENDED BY BLM

DISCLOSURE ALL INFORMATION RECEIVED IN THIS OFFICE MAY NOT YET BE LISTED ON THIS REPORT. NAMES AND ADDRESSES ARE ENTERED AS THEY APPEAR ON THE LOCATION NOTICE OR ARE ABBREVIATED TO FIT LIMITED SPACE; THEREFORE THEY MAY NOT APPEAR IN THE EXPECTED SEQUENCE. A BLANK LATEST ASSESSMENT YEAR IN THIS REPORT DOES NOT CONSTITUTE AN ABANDONED CLAIM.

UNITED STATES DEPARTMENT OF INTERIOR
BUREAU OF LAND MANAGEMENT

SERIAL NUMBER INDEX
CLAIMS

Serial No	Case Type	Claim Name/Number	Claimant	Legal Desc MTRS	Subdiv	Geo		Lead File	Loc Date	Yr	Last Assmt.	County Book: Page	Closed Date
						Cty	Dist						
AMC418907	LODE CLAIM	HILLBILLY 80		14 0130N 0090W 009	SE	025	AZ	AMC418724	09/20/2012	2013			07/30/2013
AMC418908	LODE CLAIM	MILLER MOUNTAIN - 01		14 0140N 0090W 027	NE	025	AZ	AMC418724	09/26/2012	2013			07/30/2013
AMC418909	LODE CLAIM	MILLER MOUNTAIN - 02		14 0140N 0090W 027	NE	025	AZ	AMC418724	09/26/2012	2013			07/30/2013
AMC418910	LODE CLAIM	MILLER MOUNTAIN - 03		14 0140N 0090W 027	NE	025	AZ	AMC418724	09/26/2012	2013			07/30/2013
18911	LODE CLAIM	MILLER MOUNTAIN - 04		14 0140N 0090W 027	NE	025	AZ	AMC418724	09/26/2012	2013			07/30/2013
18912	LODE CLAIM	MILLER MOUNTAIN - 05		14 0140N 0090W 027	NE	025	AZ	AMC418724	09/26/2012	2013			07/30/2013
AMC418913	LODE CLAIM	MILLER MOUNTAIN - 06		14 0140N 0090W 027	NW	025	AZ	AMC418724	09/26/2012	2013			07/30/2013
AMC418914	LODE CLAIM	MILLER MOUNTAIN - 07		14 0140N 0090W 027	NW	025	AZ	AMC418724	09/26/2012	2013			07/30/2013
AMC418915	LODE CLAIM	MILLER MOUNTAIN - 08		14 0140N 0090W 027	NW	025	AZ	AMC418724	09/26/2012	2013			07/30/2013
AMC418916	LODE CLAIM	MILLER MOUNTAIN - 09		14 0140N 0090W 027	NW	025	AZ	AMC418724	09/26/2012	2013			07/30/2013
AMC418917	LODE CLAIM	MILLER MOUNTAIN - 10		14 0140N 0090W 027	NW	025	AZ	AMC418724	09/26/2012	2013			07/30/2013
AMC418918	LODE CLAIM	MILLER MOUNTAIN - 11		14 0140N 0090W 028	NE	025	AZ	AMC418724	09/26/2012	2013			07/30/2013
AMC418919	LODE CLAIM	MILLER MOUNTAIN - 12		14 0140N 0090W 028	NE	025	AZ	AMC418724	09/26/2012	2013			07/30/2013
AMC418920	LODE CLAIM	MILLER MOUNTAIN - 13		14 0140N 0090W 028	NE	025	AZ	AMC418724	09/26/2012	2013			07/30/2013
AMC418921	LODE CLAIM	MILLER MOUNTAIN - 14		14 0140N 0090W 028	NE	025	AZ	AMC418724	09/26/2012	2013			07/30/2013
AMC418922	LODE CLAIM	MILLER MOUNTAIN - 15		14 0140N 0090W 028	NE	025	AZ	AMC418724	09/26/2012	2013			07/30/2013
AMC418923	LODE CLAIM	MILLER MOUNTAIN - 16		14 0140N 0090W 028	NE	025	AZ	AMC418724	09/26/2012	2013			07/30/2013
AMC418924	LODE CLAIM	MILLER MOUNTAIN - 17		14 0140N 0090W 028	NE	025	AZ	AMC418724	09/26/2012	2013			07/30/2013
AMC418925	LODE CLAIM	MILLER MOUNTAIN - 18		14 0140N 0090W 028	NE	025	AZ	AMC418724	09/26/2012	2013			07/30/2013
AMC418926	LODE CLAIM	MILLER MOUNTAIN - 19		14 0140N 0090W 028	NE	025	AZ	AMC418724	09/26/2012	2013			07/30/2013
AMC418927	LODE CLAIM	MILLER MOUNTAIN - 20		14 0140N 0090W 028	NE	025	AZ	AMC418724	09/26/2012	2013			07/30/2013
AMC418928	LODE CLAIM	MILLER MOUNTAIN - 21		14 0140N 0090W 027	NW	025	AZ	AMC418724	09/26/2012	2013			07/30/2013
AMC418929	LODE CLAIM	MILLER MOUNTAIN - 22		14 0140N 0090W 027	NW	025	AZ	AMC418724	09/26/2012	2013			07/30/2013
AMC418930	LODE CLAIM	MILLER MOUNTAIN - 23		14 0140N 0090W 027	NW	025	AZ	AMC418724	09/26/2012	2013			07/30/2013
18931	LODE CLAIM	MILLER MOUNTAIN - 24		14 0140N 0090W 027	NW	025	AZ	AMC418724	09/26/2012	2013			07/30/2013
18932	LODE CLAIM	MILLER MOUNTAIN - 25		14 0140N 0090W 027	NW	025	AZ	AMC418724	09/26/2012	2013			07/30/2013
AMC418933	LODE CLAIM	MILLER MOUNTAIN - 26	*	14 0140N 0090W 027	NE	025	AZ	AMC418724	09/26/2012	2014			
AMC418934	LODE CLAIM	MILLER MOUNTAIN - 27	*	14 0140N 0090W 027	NE	025	AZ	AMC418724	09/26/2012	2014			
AMC418935	LODE CLAIM	MILLER MOUNTAIN - 28	*	14 0140N 0090W 027	NE	025	AZ	AMC418724	09/26/2012	2014			
AMC418936	LODE CLAIM	MILLER MOUNTAIN - 29	*	14 0140N 0090W 027	NE	025	AZ	AMC418724	09/26/2012	2014			
AMC418937	LODE CLAIM	MILLER MOUNTAIN - 30	*	14 0140N 0090W 027	NE	025	AZ	AMC418724	09/26/2012	2014			

NO WARRANTY IS MADE BY BLM FOR USE OF THE DATA FOR PURPOSES NOT INTENDED BY BLM

DISCLOSURE ALL INFORMATION RECEIVED IN THIS OFFICE MAY NOT YET BE LISTED ON THIS REPORT. NAMES AND ADDRESSES ARE ENTERED AS THEY APPEAR ON THE LOCATION NOTICE OR ARE ABBREVIATED TO FIT LIMITED SPACE; THEREFORE THEY MAY NOT APPEAR IN THE EXPECTED SEQUENCE. A BLANK LATEST ASSESSMENT YEAR IN THIS REPORT DOES NOT CONSTITUTE AN ABANDONED CLAIM.

RUN TIME: 03:39 PM

UNITED STATES DEPARTMENT OF INTERIOR
BUREAU OF LAND MANAGEMENT

RUN DATE: 11/12/2013

Page 8 of 10

SERIAL NUMBER INDEX
CLAIMS

Serial No	Case Type	Claim Name/Number	Claimant	Legal Desc MTRS	Subdiv	Geo		Lead File	Loc Date	Last Assmt		County Book: Page	Closed Date
						Cty	Dist			Yr			
AMC418938	LODE CLAIM	MILLER MOUNTAIN - 31		14 0140N 0090W 027	SE	025	AZ	AMC418724	09/26/2012	2014			
AMC418939	LODE CLAIM	MILLER MOUNTAIN - 32		14 0140N 0090W 027	SE	025	AZ	AMC418724	09/26/2012	2014			
AMC418940	LODE CLAIM	MILLER MOUNTAIN - 33		14 0140N 0090W 027	SE	025	AZ	AMC418724	09/26/2012	2014			
AMC418941	LODE CLAIM	MILLER MOUNTAIN - 34		14 0140N 0090W 027	SE	025	AZ	AMC418724	09/26/2012	2014			
18942	LODE CLAIM	MILLER MOUNTAIN - 35		14 0140N 0090W 027	SE	025	AZ	AMC418724	09/26/2012	2014			
18943	LODE CLAIM	MILLER MOUNTAIN - 36		14 0140N 0090W 027	SW	025	AZ	AMC418724	09/26/2012	2013		07/30/2013	
AMC418944	LODE CLAIM	MILLER MOUNTAIN - 37		14 0140N 0090W 027	SW	025	AZ	AMC418724	09/26/2012	2013		07/30/2013	
AMC418945	LODE CLAIM	MILLER MOUNTAIN - 38		14 0140N 0090W 027	SW	025	AZ	AMC418724	09/26/2012	2013		07/30/2013	
AMC418946	LODE CLAIM	MILLER MOUNTAIN - 39		14 0140N 0090W 027	SW	025	AZ	AMC418724	09/26/2012	2013		07/30/2013	
AMC418947	LODE CLAIM	MILLER MOUNTAIN - 40		14 0140N 0090W 027	SW	025	AZ	AMC418724	09/26/2012	2013		07/30/2013	
AMC418948	LODE CLAIM	MILLER MOUNTAIN - 41		14 0140N 0090W 028	SE	025	AZ	AMC418724	09/26/2012	2013		07/30/2013	
AMC418949	LODE CLAIM	MILLER MOUNTAIN - 42		14 0140N 0090W 028	SE	025	AZ	AMC418724	09/26/2012	2013		07/30/2013	
AMC418950	LODE CLAIM	MILLER MOUNTAIN - 43		14 0140N 0090W 028	SE	025	AZ	AMC418724	09/26/2012	2013		07/30/2013	
AMC418951	LODE CLAIM	MILLER MOUNTAIN - 44		14 0140N 0090W 028	SE	025	AZ	AMC418724	09/26/2012	2013		07/30/2013	
AMC418952	LODE CLAIM	MILLER MOUNTAIN - 45		14 0140N 0090W 028	SE	025	AZ	AMC418724	09/26/2012	2013		07/30/2013	
AMC418953	LODE CLAIM	MILLER MOUNTAIN - 46		14 0140N 0090W 028	SE	025	AZ	AMC418724	09/26/2012	2013		07/30/2013	
AMC418954	LODE CLAIM	MILLER MOUNTAIN - 47		14 0140N 0090W 028	SE	025	AZ	AMC418724	09/26/2012	2013		07/30/2013	
AMC418955	LODE CLAIM	MILLER MOUNTAIN - 48		14 0140N 0090W 028	SE	025	AZ	AMC418724	09/26/2012	2013		07/30/2013	
AMC418956	LODE CLAIM	MILLER MOUNTAIN - 49		14 0140N 0090W 028	SE	025	AZ	AMC418724	09/26/2012	2013		07/30/2013	
AMC418957	LODE CLAIM	MILLER MOUNTAIN - 50		14 0140N 0090W 028	SE	025	AZ	AMC418724	09/26/2012	2013		07/30/2013	
AMC418958	LODE CLAIM	MILLER MOUNTAIN - 51		14 0140N 0090W 027	SW	025	AZ	AMC418724	09/26/2012	2013		07/30/2013	
AMC418959	LODE CLAIM	MILLER MOUNTAIN - 52		14 0140N 0090W 027	SW	025	AZ	AMC418724	09/26/2012	2013		07/30/2013	
AMC418960	LODE CLAIM	MILLER MOUNTAIN - 53		14 0140N 0090W 027	SW	025	AZ	AMC418724	09/26/2012	2013		07/30/2013	
AMC418961	LODE CLAIM	MILLER MOUNTAIN - 54		14 0140N 0090W 027	SW	025	AZ	AMC418724	09/26/2012	2013		07/30/2013	
18962	LODE CLAIM	MILLER MOUNTAIN - 55		14 0140N 0090W 027	SW	025	AZ	AMC418724	09/26/2012	2013		07/30/2013	
18963	LODE CLAIM	MILLER MOUNTAIN - 56		14 0140N 0090W 027	SE	025	AZ	AMC418724	09/26/2012	2014			
AMC418964	LODE CLAIM	MILLER MOUNTAIN - 57		14 0140N 0090W 027	SE	025	AZ	AMC418724	09/26/2012	2014			
AMC418965	LODE CLAIM	MILLER MOUNTAIN - 58		14 0140N 0090W 027	SE	025	AZ	AMC418724	09/26/2012	2014			
AMC418966	LODE CLAIM	MILLER MOUNTAIN - 59		14 0140N 0090W 027	SE	025	AZ	AMC418724	09/26/2012	2014			
AMC418967	LODE CLAIM	MILLER MOUNTAIN - 60		14 0140N 0090W 027	SE	025	AZ	AMC418724	09/26/2012	2014			
AMC418968	LODE CLAIM	MILLER MOUNTAIN - 61		14 0140N 0090W 034	NE	025	AZ	AMC418724	09/26/2012	2013		07/30/2013	

NO WARRANTY IS MADE BY BLM FOR USE OF THE DATA FOR PURPOSES NOT INTENDED BY BLM

DISCLOSURE ALL INFORMATION RECEIVED IN THIS OFFICE MAY NOT YET BE LISTED ON THIS REPORT. NAMES AND ADDRESSES ARE ENTERED AS THEY APPEAR ON THE LOCATION NOTICE OR ARE ABBREVIATED TO FIT LIMITED SPACE; THEREFORE THEY MAY NOT APPEAR IN THE EXPECTED SEQUENCE. A BLANK LATEST ASSESSMENT YEAR IN THIS REPORT DOES NOT CONSTITUTE AN ABANDONED CLAIM.

RUN TIME: 03:39 PM

UNITED STATES DEPARTMENT OF INTERIOR
BUREAU OF LAND MANAGEMENT

RUN DATE: 11/12/2013

Page 9 of 10

SERIAL NUMBER INDEX
CLAIMS

Serial No	Case Type	Claim Name/Number	Claimant	Legal Desc	MTRS	Subdiv	Geo		BLM	Lead File	Loc Date	Yr	Last Assmt	County Book: Page	Closed Date
							Cty	Dist							
AMC418969	LODE CLAIM	MILLER MOUNTAIN - 62		14 0140N 0090W	034	NE	025	AZ	AMC418724	09/26/2012	2013			07/30/2013	
AMC418970	LODE CLAIM	MILLER MOUNTAIN - 63		14 0140N 0090W	034	NE	025	AZ	AMC418724	09/26/2012	2013			07/30/2013	
AMC418971	LODE CLAIM	MILLER MOUNTAIN - 64		14 0140N 0090W	034	NE	025	AZ	AMC418724	09/26/2012	2013			07/30/2013	
AMC418972	LODE CLAIM	MILLER MOUNTAIN - 65		14 0140N 0090W	034	NE	025	AZ	AMC418724	09/26/2012	2013			07/30/2013	
18973	LODE CLAIM	MILLER MOUNTAIN - 66		14 0140N 0090W	034	NW	025	AZ	AMC418724	09/26/2012	2013			07/30/2013	
18974	LODE CLAIM	MILLER MOUNTAIN - 67		14 0140N 0090W	034	NW	025	AZ	AMC418724	09/26/2012	2013			07/30/2013	
AMC418975	LODE CLAIM	MILLER MOUNTAIN - 68		14 0140N 0090W	034	NW	025	AZ	AMC418724	09/26/2012	2013			07/30/2013	
AMC418976	LODE CLAIM	MILLER MOUNTAIN - 69		14 0140N 0090W	034	NW	025	AZ	AMC418724	09/26/2012	2013			07/30/2013	
AMC418977	LODE CLAIM	MILLER MOUNTAIN - 70		14 0140N 0090W	034	NW	025	AZ	AMC418724	09/26/2012	2013			07/30/2013	
AMC418978	LODE CLAIM	MILLER MOUNTAIN - 71		14 0140N 0090W	033	NE	025	AZ	AMC418724	09/26/2012	2013			07/30/2013	
AMC418979	LODE CLAIM	MILLER MOUNTAIN - 72		14 0140N 0090W	033	NE	025	AZ	AMC418724	09/26/2012	2013			07/30/2013	
AMC418980	LODE CLAIM	MILLER MOUNTAIN - 73		14 0140N 0090W	033	NE	025	AZ	AMC418724	09/26/2012	2013			07/30/2013	
AMC418981	LODE CLAIM	MILLER MOUNTAIN - 74		14 0140N 0090W	033	NE	025	AZ	AMC418724	09/26/2012	2013			07/30/2013	
AMC418982	LODE CLAIM	MILLER MOUNTAIN - 75		14 0140N 0090W	033	NE	025	AZ	AMC418724	09/26/2012	2013			07/30/2013	
AMC418983	LODE CLAIM	MILLER MOUNTAIN - 76		14 0140N 0090W	033	NE	025	AZ	AMC418724	09/26/2012	2013			07/30/2013	
AMC418984	LODE CLAIM	MILLER MOUNTAIN - 77		14 0140N 0090W	033	NE	025	AZ	AMC418724	09/26/2012	2013			07/30/2013	
AMC418985	LODE CLAIM	MILLER MOUNTAIN - 78		14 0140N 0090W	033	NE	025	AZ	AMC418724	09/26/2012	2013			07/30/2013	
AMC418986	LODE CLAIM	MILLER MOUNTAIN - 79		14 0140N 0090W	033	NE	025	AZ	AMC418724	09/26/2012	2013			07/30/2013	
AMC418987	LODE CLAIM	MILLER MOUNTAIN - 80		14 0140N 0090W	033	NE	025	AZ	AMC418724	09/26/2012	2013			07/30/2013	
AMC418988	LODE CLAIM	MILLER MOUNTAIN - 81		14 0140N 0090W	034	NW	025	AZ	AMC418724	09/26/2012	2013			07/30/2013	
AMC418989	LODE CLAIM	MILLER MOUNTAIN - 82		14 0140N 0090W	034	NW	025	AZ	AMC418724	09/26/2012	2013			07/30/2013	
AMC418990	LODE CLAIM	MILLER MOUNTAIN - 83		14 0140N 0090W	034	NW	025	AZ	AMC418724	09/26/2012	2013			07/30/2013	
AMC418991	LODE CLAIM	MILLER MOUNTAIN - 84		14 0140N 0090W	034	NW	025	AZ	AMC418724	09/26/2012	2013			07/30/2013	
AMC418992	LODE CLAIM	MILLER MOUNTAIN - 85		14 0140N 0090W	034	NW	025	AZ	AMC418724	09/26/2012	2013			07/30/2013	
18993	LODE CLAIM	MILLER MOUNTAIN - 86		14 0140N 0090W	034	NE	025	AZ	AMC418724	09/26/2012	2013			07/30/2013	
18994	LODE CLAIM	MILLER MOUNTAIN - 87		14 0140N 0090W	034	NE	025	AZ	AMC418724	09/26/2012	2013			07/30/2013	
AMC418995	LODE CLAIM	MILLER MOUNTAIN - 88		14 0140N 0090W	034	NE	025	AZ	AMC418724	09/26/2012	2013			07/30/2013	
AMC418996	LODE CLAIM	MILLER MOUNTAIN - 89		14 0140N 0090W	034	NE	025	AZ	AMC418724	09/26/2012	2013			07/30/2013	
AMC418997	LODE CLAIM	MILLER MOUNTAIN - 90		14 0140N 0090W	034	NE	025	AZ	AMC418724	09/26/2012	2013			07/30/2013	
AMC418998	LODE CLAIM	MILLER MOUNTAIN - 91		14 0140N 0090W	034	SE	025	AZ	AMC418724	09/26/2012	2013			07/30/2013	
AMC418999	LODE CLAIM	MILLER MOUNTAIN - 92		14 0140N 0090W	034	SE	025	AZ	AMC418724	09/26/2012	2013			07/30/2013	

NO WARRANTY IS MADE BY BLM FOR USE OF THE DATA FOR PURPOSES NOT INTENDED BY BLM

DISCLOSURE ALL INFORMATION RECEIVED IN THIS OFFICE MAY NOT YET BE LISTED ON THIS REPORT. NAMES AND ADDRESSES ARE ENTERED AS THEY APPEAR ON THE LOCATION NOTICE OR ARE ABBREVIATED TO FIT LIMITED SPACE; THEREFORE THEY MAY NOT APPEAR IN THE EXPECTED SEQUENCE. A BLANK LATEST ASSESSMENT YEAR IN THIS REPORT DOES NOT CONSTITUTE AN ABANDONED CLAIM.

RUN TIME: 03:39 PM

UNITED STATES DEPARTMENT OF INTERIOR
BUREAU OF LAND MANAGEMENT

RUN DATE: 11/12/2013

Page 10 of 10

SERIAL NUMBER INDEX
CLAIMS

Serial No	Case Type	Claim Name/Number	Claimant	Legal Desc MTRS	Subdiv	Geo		Lead File	Loc Date	Yr	Last Assmt-	County Book: Page	Closed Date
						Cty	Dist						
AMC419000	LODE CLAIM	MILLER MOUNTAIN - 93		14 0140N 0090W 034	SE	025	AZ	AMC418724	09/26/2012	2013			07/30/2013
AMC419001	LODE CLAIM	MILLER MOUNTAIN - 94		14 0140N 0090W 034	SE	025	AZ	AMC418724	09/26/2012	2013			07/30/2013
AMC419002	LODE CLAIM	MILLER MOUNTAIN - 95		14 0140N 0090W 034	SE	025	AZ	AMC418724	09/26/2012	2013			07/30/2013
AMC419003	LODE CLAIM	MILLER MOUNTAIN - 96		14 0140N 0090W 034	SW	025	AZ	AMC418724	09/26/2012	2013			07/30/2013
19004	LODE CLAIM	MILLER MOUNTAIN - 97		14 0140N 0090W 034	SW	025	AZ	AMC418724	09/26/2012	2013			07/30/2013
19005	LODE CLAIM	MILLER MOUNTAIN - 98		14 0140N 0090W 034	SW	025	AZ	AMC418724	09/26/2012	2013			07/30/2013
AMC419006	LODE CLAIM	MILLER MOUNTAIN - 99		14 0140N 0090W 034	SW	025	AZ	AMC418724	09/26/2012	2013			07/30/2013
AMC419007	LODE CLAIM	MILLER MOUNTAIN-100		14 0140N 0090W 034	SW	025	AZ	AMC418724	09/26/2012	2013			07/30/2013
AMC419008	LODE CLAIM	MILLER MOUNTAIN-101		14 0140N 0090W 033	SE	025	AZ	AMC418724	09/26/2012	2013			07/30/2013
AMC419009	LODE CLAIM	MILLER MOUNTAIN-102		14 0140N 0090W 033	SE	025	AZ	AMC418724	09/26/2012	2013			07/30/2013
AMC419010	LODE CLAIM	MILLER MOUNTAIN-103		14 0140N 0090W 033	SE	025	AZ	AMC418724	09/26/2012	2013			07/30/2013
AMC419011	LODE CLAIM	MILLER MOUNTAIN-104		14 0140N 0090W 033	SE	025	AZ	AMC418724	09/26/2012	2013			07/30/2013
AMC419012	LODE CLAIM	MILLER MOUNTAIN-105		14 0140N 0090W 033	SE	025	AZ	AMC418724	09/26/2012	2013			07/30/2013
AMC419013	LODE CLAIM	MILLER MOUNTAIN-106		14 0140N 0090W 033	SE	025	AZ	AMC418724	09/26/2012	2013			07/30/2013
AMC419014	LODE CLAIM	MILLER MOUNTAIN-107		14 0140N 0090W 033	SE	025	AZ	AMC418724	09/26/2012	2013			07/30/2013
AMC419015	LODE CLAIM	MILLER MOUNTAIN-108		14 0140N 0090W 033	SE	025	AZ	AMC418724	09/26/2012	2013			07/30/2013
AMC419016	LODE CLAIM	MILLER MOUNTAIN-109		14 0140N 0090W 033	SE	025	AZ	AMC418724	09/26/2012	2013			07/30/2013
AMC419017	LODE CLAIM	MILLER MOUNTAIN-110		14 0140N 0090W 033	SE	025	AZ	AMC418724	09/26/2012	2013			07/30/2013
AMC419018	LODE CLAIM	MILLER MOUNTAIN-111		14 0140N 0090W 034	SW	025	AZ	AMC418724	09/26/2012	2013			07/30/2013
AMC419019	LODE CLAIM	MILLER MOUNTAIN-112		14 0140N 0090W 034	SW	025	AZ	AMC418724	09/26/2012	2013			07/30/2013
AMC419020	LODE CLAIM	MILLER MOUNTAIN-113		14 0140N 0090W 034	SW	025	AZ	AMC418724	09/26/2012	2013			07/30/2013
AMC419021	LODE CLAIM	MILLER MOUNTAIN-114		14 0140N 0090W 034	SW	025	AZ	AMC418724	09/26/2012	2013			07/30/2013
AMC419022	LODE CLAIM	MILLER MOUNTAIN-115		14 0140N 0090W 034	SW	025	AZ	AMC418724	09/26/2012	2013			07/30/2013
AMC419023	LODE CLAIM	MILLER MOUNTAIN-116		14 0140N 0090W 034	SE	025	AZ	AMC418724	09/26/2012	2013			07/30/2013
19024	LODE CLAIM	MILLER MOUNTAIN-117		14 0140N 0090W 034	SE	025	AZ	AMC418724	09/26/2012	2013			07/30/2013
19025	LODE CLAIM	MILLER MOUNTAIN-118		14 0140N 0090W 034	SE	025	AZ	AMC418724	09/26/2012	2013			07/30/2013
AMC419026	LODE CLAIM	MILLER MOUNTAIN-119		14 0140N 0090W 034	SE	025	AZ	AMC418724	09/26/2012	2013			07/30/2013
AMC419027	LODE CLAIM	MILLER MOUNTAIN-120		14 0140N 0090W 034	SE	025	AZ	AMC418724	09/26/2012	2013			07/30/2013

NO WARRANTY IS MADE BY BLM FOR USE OF THE DATA FOR PURPOSES NOT INTENDED BY BLM

DISCLOSURE ALL INFORMATION RECEIVED IN THIS OFFICE MAY NOT YET BE LISTED ON THIS REPORT. NAMES AND ADDRESSES ARE ENTERED AS THEY APPEAR ON THE LOCATION NOTICE OR ARE ABBREVIATED TO FIT LIMITED SPACE; THEREFORE THEY MAY NOT APPEAR IN THE EXPECTED SEQUENCE. A BLANK LATEST ASSESSMENT YEAR IN THIS REPORT DOES NOT CONSTITUTE AN ABANDONED CLAIM.

**DEPARTMENT OF THE INTERIOR
BUREAU OF LAND MANAGEMENT
MINING CLAIMS
(MASS) Serial Register Page**

RunDate/Time:01/16/13 04:21 PM

Page: 244 of 304

01 05-10-1872;017STAT0091;30USC26,28,34
Case Type 384101: LODE CLAIM
Commodity:
Claim Name: MILLER MOUNTAIN - 60
Case Disposition: ACTIVE
Required Maintenance Fee: \$140.00

Total Acres
16.080

Serial Number
AMC418967
Lead File Number
AMC418724

Name & Address

FREEPORT-MCMORAN BAGDAD INC PO BOX 245

BAGDAD, AZ 86321-0245

Int Rel

CLAIMANT

County/State

YAVAPAI County, AZ

District

COLORADO RIVER DO

Mer Twp Rng Sec Subdivision

14 0140N 0090W 027 SE

Act Date	Code	Action Text	Action Remarks	Receipt Number
09/26/2012	403	LOCATION DATE		
11/27/2012	395	RECORDATION NOTICE RECD	1	2696555
11/27/2012	484	LOCATION YEAR / MAINTENAN	2013;\$140	2696555
11/27/2012	501	ACCT ADV IN LEAD FILE	AMC418724-AMC419027;	

Line Nr Remarks

**DEPARTMENT OF THE INTERIOR
BUREAU OF LAND MANAGEMENT
MINING CLAIMS
(MASS) Serial Register Page**

RunDate/Time:01/16/13 04:21 PM

Page: 243 of 304

01 05-10-1872;017STAT0091;30USC26,28,34
Case Type 384101: LODE CLAIM
Commodity:
Claim Name: MILLER MOUNTAIN - 59
Case Disposition: ACTIVE
Required Maintenance Fee: \$140.00

Total Acres
16.070

Serial Number
AMC418966
Lead File Number
AMC418724

<u>Name & Address</u>	<u>Int Rel</u>
FREEPOR-T-MCMORAN BAGDAD INC PO BOX 245 BAGDAD, AZ 86321-0245	CLAIMANT

<u>County/State</u>	<u>District</u>
YAVAPAI County, AZ	COLORADO RIVER DO

<u>Mer Twp</u>	<u>Rng</u>	<u>Sec</u>	<u>Subdivision</u>
14	0140N	0090W	027 SE

<u>Act Date</u>	<u>Code</u>	<u>Action Text</u>	<u>Action Remarks</u>	<u>Receipt Number</u>
09/26/2012	403	LOCATION DATE		
11/27/2012	395	RECORDATION NOTICE RECD	1	2696555
11/27/2012	484	LOCATION YEAR / MAINTENAN	2013;\$140	2696555
11/27/2012	501	ACCT ADV IN LEAD FILE	AMC418724-AMC419027;	

<u>Line Nr</u>	<u>Remarks</u>
----------------	----------------

**DEPARTMENT OF THE INTERIOR
BUREAU OF LAND MANAGEMENT
MINING CLAIMS
(MASS) Serial Register Page**

RunDate/Time:01/16/13 04:21 PM

Page: 242 of 304

01 05-10-1872;017STAT0091;30USC26,28,34
Case Type 384101: LODE CLAIM
Commodity:
Claim Name: MILLER MOUNTAIN - 58
Case Disposition: ACTIVE
Required Maintenance Fee: \$140.00

Total Acres
16.080

Serial Number
AMC418965
Lead File Number
AMC418724

Name & Address

FREEMPORT-MCMORAN BAGDAD INC PO BOX 245

BAGDAD, AZ 86321-0245

Int Rel
CLAIMANT

County/State

YAVAPAI County, AZ

District

COLORADO RIVER DO

Mer Twp Rng Sec Subdivision

14 0140N 0090W 027 SE

Act Date	Code	Action Text	Action Remarks	Receipt Number
09/26/2012	403	LOCATION DATE		
11/27/2012	395	RECORDATION NOTICE RECD	1	2696555
11/27/2012	484	LOCATION YEAR / MAINTENAN	2013;\$140	2696555
11/27/2012	501	ACCT ADV IN LEAD FILE	AMC418724-AMC419027;	

Line Nr Remarks

**DEPARTMENT OF THE INTERIOR
BUREAU OF LAND MANAGEMENT
MINING CLAIMS
(MASS) Serial Register Page**

RunDate/Time:01/16/13 04:21 PM

Page: 241 of 304

01 05-10-1872;017STAT0091;30USC26,28,34
Case Type 384101: LODE CLAIM
Commodity:
Claim Name: MILLER MOUNTAIN - 57
Case Disposition: ACTIVE
Required Maintenance Fee: \$140.00

Total Acres
16.070

Serial Number
AMC418964
Lead File Number
AMC418724

Name & Address	Int Rel
FREEPOR-T-MCMORAN BAGDAD INC PO BOX 245 BAGDAD, AZ 86321-0245	CLAIMANT

County/State	District
YAVAPAI County, AZ	COLORADO RIVER DO

Mer Twp	Rng	Sec	Subdivision
14	0140N	0090W	027 SE

Act Date	Code	Action Text	Action Remarks	Receipt Number
09/26/2012	403	LOCATION DATE		
11/27/2012	395	RECORDATION NOTICE RECD	1	2696555
11/27/2012	484	LOCATION YEAR / MAINTENAN	2013;\$140	2696555
11/27/2012	501	ACCT ADV IN LEAD FILE	AMC418724-AMC419027;	

Line Nr	Remarks
---------	---------

DEPARTMENT OF THE INTERIOR
BUREAU OF LAND MANAGEMENT
MINING CLAIMS
(MASS) Serial Register Page

RunDate/Time: 01/16/13 04:21 PM

Page: 239 of 304

01 05-10-1872;017STAT0091;30USC26,28,34
Case Type 384101: LODE CLAIM
Commodity:
Claim Name: MILLER MOUNTAIN - 55
Case Disposition: ACTIVE
Required Maintenance Fee: \$140.00

Total Acres
16.060

Serial Number
AMC418962
Lead File Number
AMC418724

Name & Address		Int Rel
FREEMONT-MCMORAN BAGDAD INC	PO BOX 245	BAGDAD, AZ 86321-0245 CLAIMANT

County/State	District
YAVAPAI County, AZ	COLORADO RIVER DO

Mer	Twp	Rng	Sec	Subdivision
14	0140N	0090W	027	SW

Act Date	Code	Action Text	Action Remarks	Receipt Number
09/26/2012	403	LOCATION DATE		
11/27/2012	395	RECORDATION NOTICE RECD	1	2696555
11/27/2012	484	LOCATION YEAR / MAINTENAN	2013;\$140	2696555
11/27/2012	501	ACCT ADV IN LEAD FILE	AMC418724-AMC419027;	

Line Nr	Remarks
---------	---------

**DEPARTMENT OF THE INTERIOR
BUREAU OF LAND MANAGEMENT
MINING CLAIMS
(MASS) Serial Register Page**

All locatable

RunDate/Time:01/16/13 04:21 PM

Page: 240 of 304

01 05-10-1872;017STAT0091;30USC26,28,34
Case Type 384101: LODE CLAIM
Commodity:
Claim Name: MILLER MOUNTAIN - 56
Case Disposition: ACTIVE
Required Maintenance Fee: \$140.00

Total Acres
16.070

Serial Number
AMC418963
Lead File Number
AMC418724

Name & Address

FREEPOR-T-MCMORAN BAGDAD INC PO BOX 245

BAGDAD, AZ 86321-0245

Int Rel
CLAIMANT

County/State

YAVAPAI County, AZ

District

COLORADO RIVER DO

Mer Twp Rng Sec Subdivision

14 0140N 0090W 027 SE

Act Date	Code	Action Text	Action Remarks	Receipt Number
09/26/2012	403	LOCATION DATE		
11/27/2012	395	RECORDATION NOTICE RECD	1	2696555
11/27/2012	484	LOCATION YEAR / MAINTENAN	2013;\$140	2696555
11/27/2012	501	ACCT ADV IN LEAD FILE	AMC418724-AMC419027;	

Line Nr Remarks

DEPARTMENT OF THE INTERIOR
 BUREAU OF LAND MANAGEMENT
 MINING CLAIMS
 (MASS) Serial Register Page

RunDate/Time:01/16/13 04:21 PM

Page: 48 of 304

01 05-10-1872;017STAT0091;30USC26,28,34
 Case Type 384101: LODE CLAIM
 Commodity:
 Claim Name: COWBOY WASH - 48
 Case Disposition: ACTIVE
 Required Maintenance Fee: \$140.00

Total Acres
 16.080

Serial Number
 AMC418771
 Lead File Number
 AMC418724

Locatable

Name & Address

FREEPOR-T-MCMORAN BAGDAD INC PO BOX 245

BAGDAD, AZ 86321-0245

Int Rel

CLAIMANT

County/State

YAVAPAI County, AZ

District

COLORADO RIVER DO

Mer Twp Rng Sec Subdivision

14 0140N 0090W 026 SW

Act Date	Code	Action Text	Action Remarks	Receipt Number
09/26/2012	403	LOCATION DATE		
11/27/2012	395	RECORDATION NOTICE RECD	1	2696555
11/27/2012	484	LOCATION YEAR / MAINTENAN	2013;\$140	2696555
11/27/2012	501	ACCT ADV IN LEAD FILE	AMC418724-AMC419027;	

Line Nr Remarks

**DEPARTMENT OF THE INTERIOR
BUREAU OF LAND MANAGEMENT
MINING CLAIMS
(MASS) Serial Register Page**

RunDate/Time:01/16/13 04:21 PM

Page: 47 of 304

01 05-10-1872;017STAT0091;30USC26,28,34
Case Type 384101: LODE CLAIM
Commodity:
Claim Name: COWBOY WASH - 47
Case Disposition: ACTIVE
Required Maintenance Fee: \$140.00

Total Acres
16.080

Serial Number
AMC418770
Lead File Number
AMC418724

<u>Name & Address</u>	<i>Locatable</i>	<u>Int Rel</u>
FREEPORT-MCMORAN BAGDAD INC PO BOX 245	BAGDAD, AZ 86321-0245	CLAIMANT

<u>County/State</u>	<u>District</u>
YAVAPAI County, AZ	COLORADO RIVER DO

<u>Mer Twp</u>	<u>Rng</u>	<u>Sec</u>	<u>Subdivision</u>
14	0140N	0090W	026 SW

<u>Act Date</u>	<u>Code</u>	<u>Action Text</u>	<u>Action Remarks</u>	<u>Receipt Number</u>
09/26/2012	403	LOCATION DATE		
11/27/2012	395	RECORDATION NOTICE RECD	1	2696555
11/27/2012	484	LOCATION YEAR / MAINTENAN	2013;\$140	2696555
11/27/2012	501	ACCT ADV IN LEAD FILE	AMC418724-AMC419027;	

<u>Line Nr</u>	<u>Remarks</u>
----------------	----------------

DEPARTMENT OF THE INTERIOR
 BUREAU OF LAND MANAGEMENT
 MINING CLAIMS
 (MASS) Serial Register Page

RunDate/Time:01/16/13 04:21 PM

Page: 46 of 304

01 05-10-1872;017STAT0091;30USC26,28,34
 Case Type 384101: LODE CLAIM
 Commodity:
 Claim Name: COWBOY WASH - 46
 Case Disposition: ACTIVE
 Required Maintenance Fee: \$140.00

Total Acres
 16.080

Serial Number
 AMC418769
 Lead File Number
 AMC418724

Name & Address

Locateable

FREEPORT-MCMORAN BAGDAD INC PO BOX 245

BAGDAD, AZ 86321-0245

Int Rel

CLAIMANT

County/State

YAVAPAI County, AZ

District

COLORADO RIVER DO

Mer Twp Rng Sec Subdivision

14 0140N 0090W 026 SW

Act Date	Code	Action Text	Action Remarks	Receipt Number
09/26/2012	403	LOCATION DATE		
11/27/2012	395	RECORDATION NOTICE RECD	1	2696555
11/27/2012	484	LOCATION YEAR / MAINTENAN	2013;\$140	2696555
11/27/2012	501	ACCT ADV IN LEAD FILE	AMC418724-AMC419027;	

Line Nr Remarks

**DEPARTMENT OF THE INTERIOR
BUREAU OF LAND MANAGEMENT
MINING CLAIMS
(MASS) Serial Register Page**

RunDate/Time:01/16/13 04:21 PM

Page: 45 of 304

01 05-10-1872;017STAT0091;30USC26,28,34
Case Type 384101: LODE CLAIM
Commodity:
Claim Name: COWBOY WASH - 45
Case Disposition: ACTIVE
Required Maintenance Fee: \$140.00

Total Acres
15.910

Serial Number
AMC418768
Lead File Number
AMC418724

Locatable

<u>Name & Address</u>	<i>Locatable</i>	<u>Int Rel</u>
FREEPOR-T-MCMORAN BAGDAD INC PO BOX 245	BAGDAD, AZ 86321-0245	CLAIMANT

<u>County/State</u>	<u>District</u>
YAVAPAI County, AZ	COLORADO RIVER DO

<u>Mer Twp</u>	<u>Rng</u>	<u>Sec</u>	<u>Subdivision</u>
14	0140N	0090W	026 SW

Act Date	Code	Action Text	Action Remarks	Receipt Number
09/26/2012	403	LOCATION DATE		
11/27/2012	395	RECORDATION NOTICE RECD	1	2696555
11/27/2012	484	LOCATION YEAR / MAINTENAN	2013;\$140	2696555
11/27/2012	501	ACCT ADV IN LEAD FILE	AMC418724-AMC419027;	

Line Nr	Remarks

DEPARTMENT OF THE INTERIOR
BUREAU OF LAND MANAGEMENT
MINING CLAIMS
(MASS) Serial Register Page

RunDate/Time:01/16/13 04:21 PM

Page: 44 of 304

01 05-10-1872;017STAT0091;30USC26,28,34
Case Type 384101: LODE CLAIM
Commodity:
Claim Name: COWBOY WASH - 44
Case Disposition: ACTIVE
Required Maintenance Fee: \$140.00

Total Acres
 16.000

Serial Number
AMC418767
Lead File Number
AMC418724

<u>Name & Address</u>	<i>Locateable</i>	
FREEMONT-MCMORAN BAGDAD INC PO BOX 245	BAGDAD, AZ 86321-0245	<u>Int Rel</u> CLAIMANT

<u>County/State</u>	<u>District</u>
YAVAPAI County, AZ	COLORADO RIVER DO

<u>Mer Twp</u>	<u>Rng</u>	<u>Sec</u>	<u>Subdivision</u>
14	0140N	0090W	026 SW

Act Date	Code	Action Text	Action Remarks	Receipt Number
09/26/2012	403	LOCATION DATE		
11/27/2012	395	RECORDATION NOTICE RECD	1	2696555
11/27/2012	484	LOCATION YEAR / MAINTENAN	2013;\$140	2696555
11/27/2012	501	ACCT ADV IN LEAD FILE	AMC418724-AMC419027;	

Line Nr	Remarks

**DEPARTMENT OF THE INTERIOR
BUREAU OF LAND MANAGEMENT
MINING CLAIMS
(MASS) Serial Register Page**

RunDate/Time:01/16/13 04:21 PM

Page: 43 of 304

01 05-10-1872;017STAT0091;30USC26,28,34
Case Type 384101: LODE CLAIM
Commodity:
Claim Name: COWBOY WASH - 43
Case Disposition: ACTIVE
Required Maintenance Fee: \$140.00

Total Acres
16.000

Serial Number
AMC418766
Lead File Number
AMC418724

Name & Address *Locatesh* Int Rel
 FREEPORT-MCMORAN BAGDAD INC PO BOX 245 BAGDAD, AZ 86321-0245 CLAIMANT

County/State District
 YAVAPAI County, AZ COLORADO RIVER DO

Mer Twp Rng Sec Subdivision
 14 0140N 0090W 026 SW

Act Date	Code	Action Text	Action Remarks	Receipt Number
09/26/2012	403	LOCATION DATE		
11/27/2012	395	RECORDATION NOTICE RECD	1	2696555
11/27/2012	484	LOCATION YEAR / MAINTENAN	2013;\$140	2696555
11/27/2012	501	ACCT ADV IN LEAD FILE	AMC418724-AMC419027;	

Line Nr Remarks

**DEPARTMENT OF THE INTERIOR
BUREAU OF LAND MANAGEMENT
MINING CLAIMS
(MASS) Serial Register Page**

RunDate/Time:01/16/13 04:21 PM

Page: 16 of 304

01 05-10-1872;017STAT0091;30USC26,28,34
Case Type 384101: LODE CLAIM
Commodity:
Claim Name: COWBOY WASH - 16
Case Disposition: ACTIVE
Required Maintenance Fee: \$140.00

Total Acres
15.850

Serial Number
AMC418739
Lead File Number
AMC418724

Name & Address

FREEPORT-MCMORAN BAGDAD INC PO BOX 245

Loc.

BAGDAD, AZ 86321-0245

Int Rel

CLAIMANT

County/State

YAVAPAI County, AZ

District

COLORADO RIVER DO

Mer Twp Rng Sec Subdivision

14 0140N 0090W 026 NW

Act Date	Code	Action Text	Action Remarks	Receipt Number
09/26/2012	403	LOCATION DATE		
11/27/2012	395	RECORDATION NOTICE RECD	1	2696555
11/27/2012	484	LOCATION YEAR / MAINTENAN	2013;\$140	2696555
11/27/2012	501	ACCT ADV IN LEAD FILE	AMC418724-AMC419027;	

Line Nr Remarks

**DEPARTMENT OF THE INTERIOR
BUREAU OF LAND MANAGEMENT
MINING CLAIMS
(MASS) Serial Register Page**

RunDate/Time:01/16/13 04:21 PM

Page: 15 of 304

01 05-10-1872;017STAT0091;30USC26,28,34
Case Type 384101: LODE CLAIM
Commodity:
Claim Name: COWBOY WASH - 15
Case Disposition: ACTIVE
Required Maintenance Fee: \$140.00

Total Acres
15.760

Serial Number
AMC418738
Lead File Number
AMC418724

<u>Name & Address</u>	<u>Int Rel</u>
FREEPORT-MCMORAN BAGDAD INC PO BOX 245 BAGDAD, AZ 86321-0245	CLAIMANT

<u>County/State</u>	<u>District</u>
YAVAPAI County, AZ	COLORADO RIVER DO

<u>Mer Twp Rng Sec Subdivision</u>
14 0140N 0090W 026 NW

<u>Act Date</u>	<u>Code</u>	<u>Action Text</u>	<u>Action Remarks</u>	<u>Receipt Number</u>
09/26/2012	403	LOCATION DATE		
11/27/2012	395	RECORDATION NOTICE RECD	1	2696555
11/27/2012	484	LOCATION YEAR / MAINTENAN	2013;\$140	2696555
11/27/2012	501	ACCT ADV IN LEAD FILE	AMC418724-AMC419027;	

<u>Line Nr</u>	<u>Remarks</u>
----------------	----------------

DEPARTMENT OF THE INTERIOR
BUREAU OF LAND MANAGEMENT
MINING CLAIMS
(MASS) Serial Register Page

RunDate/Time:01/16/13 04:21 PM

Page: 17 of 304

01 05-10-1872;017STAT0091;30USC26,28,34
Case Type 384101: LODE CLAIM
Commodity:
Claim Name: COWBOY WASH - 17
Case Disposition: ACTIVE
Required Maintenance Fee: \$140.00

Total Acres
 16.000

Serial Number
AMC418740
 Lead File Number
AMC418724

Locateable

Name & Address			Int Rel
FREEPOR-T-MCMORAN BAGDAD INC	PO BOX 245	BAGDAD, AZ 86321-0245	CLAIMANT

County/State	District
YAVAPAI County, AZ	COLORADO RIVER DO

Mer Twp	Rng	Sec	Subdivision
14	0140N	0090W	026 NW

Act Date	Code	Action Text	Action Remarks	Receipt Number
09/26/2012	403	LOCATION DATE		
11/27/2012	395	RECORDATION NOTICE RECD	1	2696555
11/27/2012	484	LOCATION YEAR / MAINTENAN	2013;\$140	2696555
11/27/2012	501	ACCT ADV IN LEAD FILE	AMC418724-AMC419027;	

Line Nr	Remarks
---------	---------

DEPARTMENT OF THE INTERIOR

BUREAU OF LAND MANAGEMENT

MINING CLAIMS

(MASS) Serial Register Page

RunDate/Time:01/16/13 04:21 PM

Page: 18 of 304

01 05-10-1872;017STAT0091;30USC26,28,34
 Case Type 384101: LODE CLAIM
 Commodity:
 Claim Name: COWBOY WASH - 18
 Case Disposition: ACTIVE
 Required Maintenance Fee: \$140.00

Total Acres
 16.000

Serial Number
 AMC418741
 Lead File Number
 AMC418724

Name & Address

FREEPORT-MCMORAN BAGDAD INC PO BOX 245

Locateable

BAGDAD, AZ 86321-0245

Int Rel

CLAIMANT

County/State

YAVAPAI County, AZ

District

COLORADO RIVER DO

Mer Twp Rng Sec Subdivision

14 0140N 0090W 026 NW

Act Date	Code	Action Text	Action Remarks	Receipt Number
09/26/2012	403	LOCATION DATE		
11/27/2012	395	RECORDATION NOTICE RECD	1	2696555
11/27/2012	484	LOCATION YEAR / MAINTENAN	2013;\$140	2696555
11/27/2012	501	ACCT ADV IN LEAD FILE	AMC418724-AMC419027;	

Line Nr Remarks

**DEPARTMENT OF THE INTERIOR
BUREAU OF LAND MANAGEMENT
MINING CLAIMS
(MASS) Serial Register Page**

RunDate/Time:01/16/13 04:21 PM

Page: 220 of 304

01 05-10-1872;017STAT0091;30USC26,28,34
Case Type 384101: LODE CLAIM
Commodity:
Claim Name: MILLER MOUNTAIN - 36
Case Disposition: ACTIVE
Required Maintenance Fee: \$140.00

Total Acres
16.000

Serial Number
AMC418943
Lead File Number
AMC418724

Name & Address			Int Rel
FREEPOR-T-MCMORAN BAGDAD INC	PO BOX 245	BAGDAD, AZ 86321-0245	CLAIMANT

County/State	District
YAVAPAI County, AZ	COLORADO RIVER DO

Mer Twp	Rng	Sec	Subdivision
14	0140N	0090W	027 SW

Act Date	Code	Action Text	Action Remarks	Receipt Number
09/26/2012	403	LOCATION DATE		
11/27/2012	395	RECORDATION NOTICE RECD	1	2696555
11/27/2012	484	LOCATION YEAR / MAINTENAN	2013;\$140	2696555
11/27/2012	501	ACCT ADV IN LEAD FILE	AMC418724-AMC419027;	

Line Nr	Remarks

**DEPARTMENT OF THE INTERIOR
BUREAU OF LAND MANAGEMENT
MINING CLAIMS
(MASS) Serial Register Page**

RunDate/Time:01/16/13 04:21 PM

Page: 219 of 304

01 05-10-1872;017STAT0091;30USC26,28,34
Case Type 384101: LODE CLAIM
Commodity:
Claim Name: MILLER MOUNTAIN - 35
Case Disposition: ACTIVE
Required Maintenance Fee: \$140.00

Total Acres
16.000

Serial Number
AMC418942
Lead File Number
AMC418724

Name & Address

FREEMONT-MCMORAN BAGDAD INC PO BOX 245

BAGDAD, AZ 86321-0245

Int Rel
CLAIMANT

County/State

YAVAPAI County, AZ

District

COLORADO RIVER DO

Mer Twp Rng Sec Subdivision

14 0140N 0090W 027 SE

Act Date	Code	Action Text	Action Remarks	Receipt Number
09/26/2012	403	LOCATION DATE		
11/27/2012	395	RECORDATION NOTICE RECD	1	2696555
11/27/2012	484	LOCATION YEAR / MAINTENAN	2013;\$140	2696555
11/27/2012	501	ACCT ADV IN LEAD FILE	AMC418724-AMC419027;	

Line Nr Remarks

**DEPARTMENT OF THE INTERIOR
BUREAU OF LAND MANAGEMENT
MINING CLAIMS
(MASS) Serial Register Page**

RunDate/Time:01/16/13 04:21 PM

Page: 218 of 304

01 05-10-1872;017STAT0091;30USC26,28,34
Case Type 384101: LODE CLAIM
Commodity:
Claim Name: MILLER MOUNTAIN - 34
Case Disposition: ACTIVE
Required Maintenance Fee: \$140.00

Total Acres
16.000

Serial Number
AMC418941
Lead File Number
AMC418724

Name & Address

FREEPOR-T-MCMORAN BAGDAD INC PO BOX 245

BAGDAD, AZ 86321-0245

Int Rel

CLAIMANT

County/State

YAVAPAI County, AZ

District

COLORADO RIVER DO

Mer Twp Rng Sec Subdivision

14 0140N 0090W 027 SE

Act Date	Code	Action Text	Action Remarks	Receipt Number
09/26/2012	403	LOCATION DATE		
11/27/2012	395	RECORDATION NOTICE RECD	1	2696555
11/27/2012	484	LOCATION YEAR / MAINTENAN	2013;\$140	2696555
11/27/2012	501	ACCT ADV IN LEAD FILE	AMC418724-AMC419027;	

Line Nr	Remarks
---------	---------

**DEPARTMENT OF THE INTERIOR
BUREAU OF LAND MANAGEMENT**

**MINING CLAIMS
(MASS) Serial Register Page**

RunDate/Time:01/16/13 04:21 PM

Page: 217 of 304

01 05-10-1872;017STAT0091;30USC26,28,34
Case Type 384101: LODE CLAIM
Commodity:
Claim Name: MILLER MOUNTAIN - 33
Case Disposition: ACTIVE
Required Maintenance Fee: \$140.00

Total Acres
16.000

Serial Number
AMC418940
Lead File Number
AMC418724

Name & Address

FREEPORT-MCMORAN BAGDAD INC PO BOX 245

BAGDAD, AZ 86321-0245

Int Rel

CLAIMANT

County/State

YAVAPAI County, AZ

District

COLORADO RIVER DO

Mer Twp Rng Sec Subdivision

14 0140N 0090W 027 SE

Act Date	Code	Action Text	Action Remarks	Receipt Number
09/26/2012	403	LOCATION DATE		
11/27/2012	395	RECORDATION NOTICE RECD	1	2696555
11/27/2012	484	LOCATION YEAR / MAINTENAN	2013;\$140	2696555
11/27/2012	501	ACCT ADV IN LEAD FILE	AMC418724-AMC419027;	

Line Nr Remarks

**DEPARTMENT OF THE INTERIOR
BUREAU OF LAND MANAGEMENT
MINING CLAIMS
(MASS) Serial Register Page**

RunDate/Time:01/16/13 04:21 PM

Page: 216 of 304

01 05-10-1872;017STAT0091;30USC26,28,34

Total Acres

Serial Number

Case Type 384101: LODE CLAIM

16.000

AMC418939

Commodity:

Lead File Number

Claim Name: MILLER MOUNTAIN - 32

Case Disposition: ACTIVE

AMC418724

Required Maintenance Fee: \$140.00

Name & Address

Int Rel

FREEPORT-MCMORAN BAGDAD INC PO BOX 245

BAGDAD, AZ 86321-0245

CLAIMANT

County/State

District

YAVAPAI County, AZ

COLORADO RIVER DO

Mer Twp Rng Sec Subdivision

14 0140N 0090W 027 SE

Act Date	Code	Action Text	Action Remarks	Receipt Number
09/26/2012	403	LOCATION DATE		
11/27/2012	395	RECORDATION NOTICE RECD	1	2696555
11/27/2012	484	LOCATION YEAR / MAINTENAN	2013;\$140	2696555
11/27/2012	501	ACCT ADV IN LEAD FILE	AMC418724-AMC419027;	

Line Nr	Remarks
---------	---------

**DEPARTMENT OF THE INTERIOR
BUREAU OF LAND MANAGEMENT
MINING CLAIMS
(MASS) Serial Register Page**

RunDate/Time:01/16/13 04:21 PM

Page: 215 of 304

01 05-10-1872;017STAT0091;30USC26,28,34
Case Type 384101: LODE CLAIM
Commodity:
Claim Name: MILLER MOUNTAIN - 31
Case Disposition: ACTIVE
Required Maintenance Fee: \$140.00

Total Acres
16.000

Serial Number
AMC418938
Lead File Number
AMC418724

<u>Name & Address</u>	<u>Int Rel</u>
FREEPORT-MCMORAN BAGDAD INC PO BOX 245 BAGDAD, AZ 86321-0245	CLAIMANT

<u>County/State</u>	<u>District</u>
YAVAPAI County, AZ	COLORADO RIVER DO

<u>Mer Twp Rng Sec Subdivision</u>
14 0140N 0090W 027 SE

<u>Act Date</u>	<u>Code</u>	<u>Action Text</u>	<u>Action Remarks</u>	<u>Receipt Number</u>
09/26/2012	403	LOCATION DATE		
11/27/2012	395	RECORDATION NOTICE RECD	1	2696555
11/27/2012	484	LOCATION YEAR / MAINTENAN	2013;\$140	2696555
11/27/2012	501	ACCT ADV IN LEAD FILE	AMC418724-AMC419027;	

<u>Line Nr</u>	<u>Remarks</u>

**DEPARTMENT OF THE INTERIOR
BUREAU OF LAND MANAGEMENT
MINING CLAIMS
(MASS) Serial Register Page**

RunDate/Time:01/16/13 04:21 PM

Page: 214 of 304

01 05-10-1872;017STAT0091;30USC26,28,34
Case Type 384101: LODE CLAIM
Commodity:
Claim Name: MILLER MOUNTAIN - 30
Case Disposition: ACTIVE
Required Maintenance Fee: \$140.00

Total Acres
16.000

Serial Number
AMC418937
Lead File Number
AMC418724

Name & Address

FREEMONT-MCMORAN BAGDAD INC PO BOX 245

BAGDAD, AZ 86321-0245

Int Rel
CLAIMANT

County/State

YAVAPAI County, AZ

District

COLORADO RIVER DO

Mer Twp Rng Sec Subdivision

14 0140N 0090W 027 NE

<u>Act Date</u>	<u>Code</u>	<u>Action Text</u>	<u>Action Remarks</u>	<u>Receipt Number</u>
09/26/2012	403	LOCATION DATE		
11/27/2012	395	RECORDATION NOTICE RECD	1	2696555
11/27/2012	484	LOCATION YEAR / MAINTENAN	2013;\$140	2696555
11/27/2012	501	ACCT ADV IN LEAD FILE	AMC418724-AMC419027;	

<u>Line Nr</u>	<u>Remarks</u>

**DEPARTMENT OF THE INTERIOR
BUREAU OF LAND MANAGEMENT
MINING CLAIMS
(MASS) Serial Register Page**

RunDate/Time:01/16/13 04:21 PM

Page: 213 of 304

01 05-10-1872;017STAT0091;30USC26,28,34
Case Type 384101: LODE CLAIM
Commodity:
Claim Name: MILLER MOUNTAIN - 29
Case Disposition: ACTIVE
Required Maintenance Fee: \$140.00

Total Acres
16.000

Serial Number
AMC418936
Lead File Number
AMC418724

Name & Address

FREEPORT-MCMORAN BAGDAD INC PO BOX 245

BAGDAD, AZ 86321-0245

Int Rel

CLAIMANT

County/State

YAVAPAI County, AZ

District

COLORADO RIVER DO

Mer Twp Rng Sec Subdivision

14 0140N 0090W 027 NE

Act Date	Code	Action Text	Action Remarks	Receipt Number
09/26/2012	403	LOCATION DATE		
11/27/2012	395	RECORDATION NOTICE RECD	1	2696555
11/27/2012	484	LOCATION YEAR / MAINTENAN	2013;\$140	2696555
11/27/2012	501	ACCT ADV IN LEAD FILE	AMC418724-AMC419027;	

Line Nr Remarks

**DEPARTMENT OF THE INTERIOR
BUREAU OF LAND MANAGEMENT
MINING CLAIMS
(MASS) Serial Register Page**

RunDate/Time:01/16/13 04:21 PM

Page: 212 of 304

01 05-10-1872;017STAT0091;30USC26,28,34
Case Type 384101: LODE CLAIM
Commodity:
Claim Name: MILLER MOUNTAIN - 28
Case Disposition: ACTIVE
Required Maintenance Fee: \$140.00

Total Acres
16.000

Serial Number
AMC418935
Lead File Number
AMC418724

Name & Address

FREEPOR-T-MCMORAN BAGDAD INC PO BOX 245

BAGDAD, AZ 86321-0245

Int Rel
CLAIMANT

County/State

YAVAPAI County, AZ

District

COLORADO RIVER DO

Mer Twp Rng Sec Subdivision

14 0140N 0090W 027 NE

Act Date	Code	Action Text	Action Remarks	Receipt Number
09/26/2012	403	LOCATION DATE		
11/27/2012	395	RECORDATION NOTICE RECD	1	2696555
11/27/2012	484	LOCATION YEAR / MAINTENAN	2013;\$140	2696555
11/27/2012	501	ACCT ADV IN LEAD FILE	AMC418724-AMC419027;	

Line Nr Remarks

**DEPARTMENT OF THE INTERIOR
BUREAU OF LAND MANAGEMENT
MINING CLAIMS
(MASS) Serial Register Page**

RunDate/Time:01/16/13 04:21 PM

Page: 211 of 304

01 05-10-1872;017STAT0091;30USC26,28,34
Case Type 384101: LODE CLAIM
Commodity:
Claim Name: MILLER MOUNTAIN - 27
Case Disposition: ACTIVE
Required Maintenance Fee: \$140.00

Total Acres
16.000

Serial Number
AMC418934
Lead File Number
AMC418724

<u>Name & Address</u>	<u>Int Rel</u>
FREEPORT-MCMORAN BAGDAD INC PO BOX 245 BAGDAD, AZ 86321-0245	CLAIMANT

<u>County/State</u>	<u>District</u>
YAVAPAI County, AZ	COLORADO RIVER DO

<u>Mer</u>	<u>Twp</u>	<u>Rng</u>	<u>Sec</u>	<u>Subdivision</u>
14	0140N	0090W	027	NE

<u>Act Date</u>	<u>Code</u>	<u>Action Text</u>	<u>Action Remarks</u>	<u>Receipt Number</u>
09/26/2012	403	LOCATION DATE		
11/27/2012	395	RECORDATION NOTICE RECD	1	2696555
11/27/2012	484	LOCATION YEAR / MAINTENAN	2013;\$140	2696555
11/27/2012	501	ACCT ADV IN LEAD FILE	AMC418724-AMC419027;	

<u>Line Nr</u>	<u>Remarks</u>
----------------	----------------

**DEPARTMENT OF THE INTERIOR
BUREAU OF LAND MANAGEMENT**

MINING CLAIMS

(MASS) Serial Register Page

RunDate/Time:01/16/13 04:21 PM

Page: 210 of 304

01 05-10-1872;017STAT0091;30USC26,28,34

Total Acres

Serial Number

Case Type 384101: LODE CLAIM

16.000

AMC418933

Commodity:

Lead File Number

Claim Name: MILLER MOUNTAIN - 26

AMC418724

Case Disposition: ACTIVE

Required Maintenance Fee: \$140.00

Name & Address

Int Rel

FREEPORT-MCMORAN BAGDAD INC PO BOX 245

BAGDAD, AZ 86321-0245

CLAIMANT

County/State

District

YAVAPAI County, AZ

COLORADO RIVER DO

Mer Twp Rng Sec Subdivision

14 0140N 0090W 027 NE

Act Date	Code	Action Text	Action Remarks	Receipt Number
09/26/2012	403	LOCATION DATE		
11/27/2012	395	RECORDATION NOTICE RECD	1	2696555
11/27/2012	484	LOCATION YEAR / MAINTENAN	2013;\$140	2696555
11/27/2012	501	ACCT ADV IN LEAD FILE	AMC418724-AMC419027;	

Line Nr	Remarks
---------	---------

DEPARTMENT OF THE INTERIOR
BUREAU OF LAND MANAGEMENT
MINING CLAIMS
(MASS) Serial Register Page

RunDate/Time:01/16/13 04:21 PM

Page: 209 of 304

01 05-10-1872;017STAT0091;30USC26,28,34
Case Type 384101: LODE CLAIM
Commodity:
Claim Name: MILLER MOUNTAIN - 25
Case Disposition: ACTIVE
Required Maintenance Fee: \$140.00

Total Acres
 16.000

Serial Number
AMC418932
 Lead File Number
AMC418724

Name & Address	Int Rel
FREEPOR-T-MCMORAN BAGDAD INC PO BOX 245 BAGDAD, AZ 86321-0245	CLAIMANT

County/State	District
YAVAPAI County, AZ	COLORADO RIVER DO

Mer Twp	Rng	Sec	Subdivision
14	0140N	0090W	027 NW

Act Date	Code	Action Text	Action Remarks	Receipt Number
09/26/2012	403	LOCATION DATE		
11/27/2012	395	RECORDATION NOTICE RECD	1	2696555
11/27/2012	484	LOCATION YEAR / MAINTENAN	2013;\$140	2696555
11/27/2012	501	ACCT ADV IN LEAD FILE	AMC418724-AMC419027;	

Line Nr	Remarks

MINING CLAIM STATUS REPORT

DATA ENTERED JAN 08 2013 to JAN 09 2013 PB

MTP Checked by JAN 09 2013 PB
GEO Checked by JAN 09 2013 PB

LEAD SERIAL NUMBER AMC 418724 thru AMC 419027

OF CLAIMS & TYPE

300 LODE
_____ PLACER
_____ ASSOCIATION PLACER
4 MILL SITE
_____ TUNNEL SITE

CHARGES

Location Fee @ \$34 = \$ 10336
Processing Fee @ \$15 = \$ 4560
Maintenance Fee @ \$140 = \$ 42560
Overage (+) \$ _____
Shortage (-) \$ _____
Other Fees \$ _____
TOTAL \$ 57456

TOTAL CLAIM ACREAGE? _____

OF LOCATORS? _____

DOCUMENTS RECEIVED VIA -

Over-the-Counter () Mail (X) *Received as*

TIMELY FILED?

Yes (X) No ()

LEGAL DESCRIPTION - T 13N R 9W SEC 3,4,9
T 14N R 9W SEC 25,26,27,28,33,34,35
T _____ R _____ SEC _____
T _____ R _____ SEC _____

BLM () FOREST SERVICE () _____ SUBJ TO PL 359: Yes () No ()

WILDERNESS AREA: No () Yes () _____

SPLIT ESTATE - N/A () SX () PX () SRHA () OTHER () _____

Proper Notice Filed if Located on SHRA Lands? N/A () Yes () No ()

RECONVEYED MINERALS ON BLM LANDS REQUIRE OPENING ORDERS FROM 1944 TO 1993 -

Open to Entry on: _____ N/A ()

COMMENTS/STATUS - VOID () PARTIALLY VOID () PVT MINERALS () WITHDRAWN LANDS ()

OTHER () 270 claims closed to location. 3 claims are part on land with no minerals.

Claimant acknowledges that portions of the following claims(s) site(s) may be void or voidable.

Printed Name of Claimant _____ Signature of Claimant _____

***** FINAL ADJUDICATION *****


DATE 7/16/2013 INITIALS TS

PI

Return to:
Freeport-McMoRan Bagdad Inc.
P. O. Box 245
Bagdad, AZ 86321

**LOCATION NOTICE FOR LODE MINING CLAIM
STATE OF ARIZONA, COUNTY OF YAVAPAI**

NOTICE IS HEREBY GIVEN that the Cowboy Wash - 01 lode mining claim has been located by Freeport-McMoRan Bagdad, Inc., a Delaware corporation, whose current mailing address is P. O. Box 245, Bagdad, AZ 86321.



The general course of this claim is North to South and it is situated in Yavapai County, Arizona. This claim is 1320 feet in length and 528 feet in width. This claim runs from the location monument on which this location notice is posted approximately 10 feet in a Northerly direction to the North end line and 1310 feet in a Southerly direction to the South end line. This claim is marked by six monuments, one at each corner and one at the center of each end line of the claim.

The location monument on which the notice is posted is situated within:

Section 25, Township 14 North, Range 9 West, of the Gila and Salt River Meridian, Yavapai County, Arizona and this claim encompasses portions of the following quarter section(s), section(s), Township(s) and Range(s): Northwest 1/4, Section 25, T14N-R9W, G&SRM, Yavapai County, Arizona.

The locality of this claim with reference to some natural object or permanent monument and additional information (if any) concerning its locality is as follows:

The Northwest corner of this claim is 0' South and 2112' East of the Northwest corner of Section 25, T14N-R9W

The undersigned claims the ground as described above and set forth on the attached 1" = 1500' outline map. This claim is not intended to encroach on any private property or land that is not open for location.

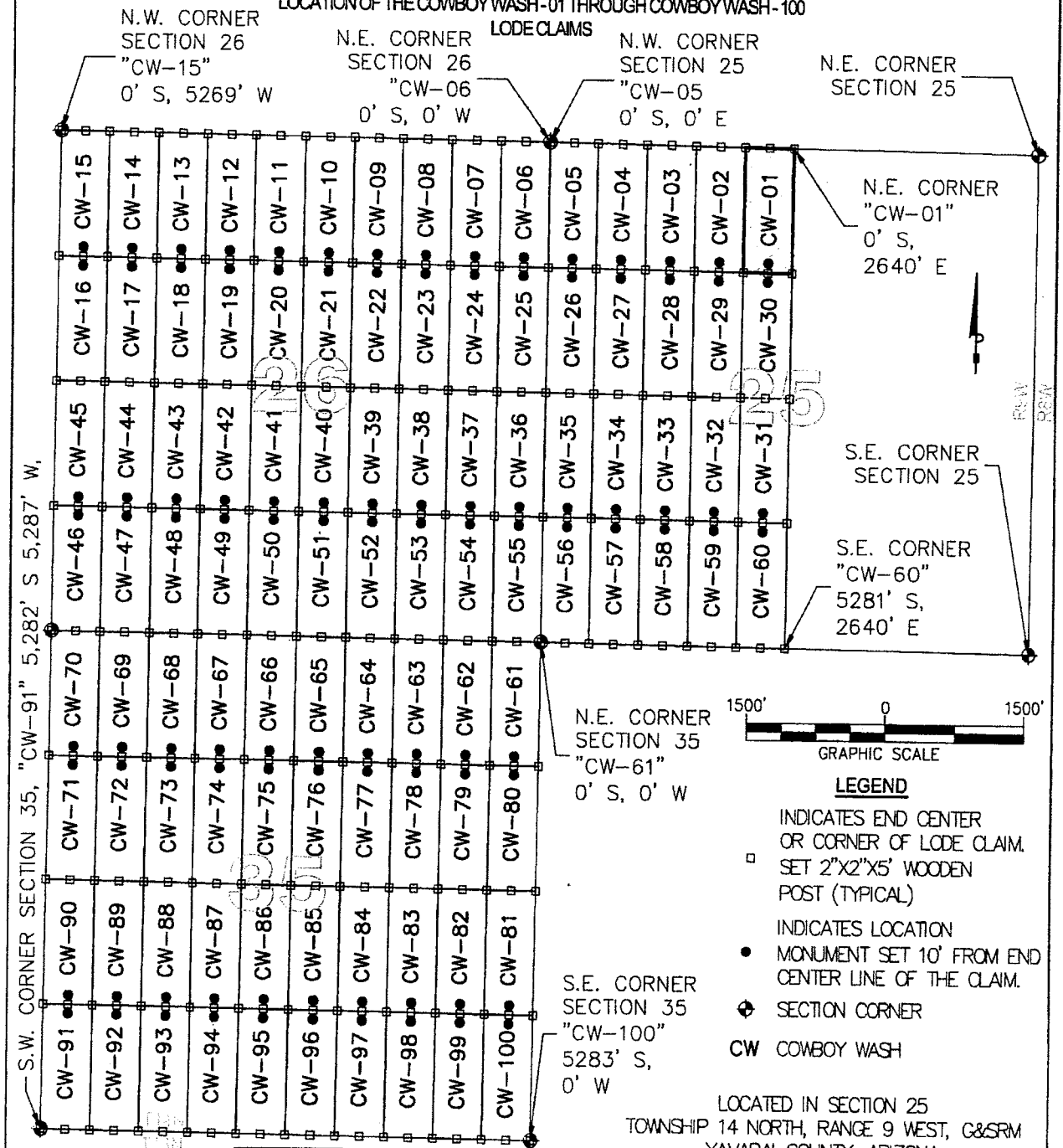
Located, dated and posted on the ground this 26 day of September, 2012.

Freeport-McMoRan Bagdad, Inc. (Owner) By: [Signature]
Bowman Consulting Group, Ltd. (Agent)

ARIZONA 18724

"COWBOY WASH - 01" CLAIM

LOCATION OF THE COWBOY WASH-01 THROUGH COWBOY WASH-100



S.W. CORNER SECTION 35, "CW-91" 5,282' S 5,287' W

N.W. CORNER SECTION 26
"CW-15"
0' S, 5269' W

N.E. CORNER SECTION 26
"CW-06"
0' S, 0' W

N.W. CORNER SECTION 25
"CW-05"
0' S, 0' E

N.E. CORNER SECTION 25

N.E. CORNER "CW-01"
0' S, 2640' E

S.E. CORNER SECTION 25

S.E. CORNER "CW-60"
5281' S, 2640' E

N.E. CORNER SECTION 35
"CW-61"
0' S, 0' W

S.E. CORNER SECTION 35
"CW-100"
5283' S, 0' W



LEGEND

- INDICATES END CENTER OR CORNER OF LOODE CLAIM. SET 2"x2"x5' WOODEN POST (TYPICAL)
- INDICATES LOCATION MONUMENT SET 10' FROM END CENTER LINE OF THE CLAIM.
- ⊕ SECTION CORNER
- CW COWBOY WASH

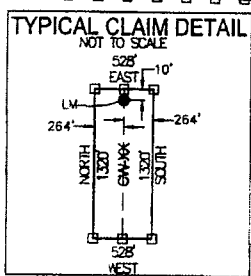
LOCATED IN SECTION 25
TOWNSHIP 14 NORTH, RANGE 9 WEST, G&SRM
YAVAPAI COUNTY, ARIZONA
LOCATED DURING THE MONTH
OF SEPTEMBER, 2012
YAVAPAI COUNTY, ARIZONA

CLAIM STAKING PERFORMED BY:

Bowman CONSULTING

3010 S Priest Dr, #103
Tempe, Az 85282
Phone: (480) 629-8830
Fax: (480) 629-8841
www.bowmanconsulting.com

LOCATORS:
FREEPORT-MCMORAN
BAGDAD, INC.
P.O. BOX 245
BAGDAD, ARIZONA 86321




A7L101214

Return to:
Freeport-McMoRan Bagdad Inc.
P. O. Box 245
Bagdad, AZ 86321

**LOCATION NOTICE FOR LODE MINING CLAIM
STATE OF ARIZONA, COUNTY OF YAVAPAI**

NOTICE IS HEREBY GIVEN that the Cowboy Wash - 02 lode mining claim has been located by Freeport-McMoRan Bagdad, Inc., a Delaware corporation, whose current mailing address is P. O. Box 245, Bagdad, AZ 86321.



The general course of this claim is North to South and it is situated in Yavapai County, Arizona. This claim is 1320 feet in length and 528 feet in width. This claim runs from the location monument on which this location notice is posted approximately 10 feet in a Northerly direction to the North end line and 1310 feet in a Southerly direction to the South end line. This claim is marked by six monuments, one at each corner and one at the center of each end line of the claim.

The location monument on which the notice is posted is situated within:

Section 25, Township 14 North, Range 9 West, of the Gila and Salt River Meridian, Yavapai County, Arizona and this claim encompasses portions of the following quarter section(s), section(s), Township(s) and Range(s): Northwest 1/4, Section 25, T14N-R9W, G&SRM, Yavapai County, Arizona.

The locality of this claim with reference to some natural object or permanent monument and additional information (if any) concerning its locality is as follows:

The Northwest corner of this claim is 0' South and 1584' East of the Northwest corner of Section 25, T14N-R9W

The undersigned claims the ground as described above and set forth on the attached 1" = 1500' outline map. This claim is not intended to encroach on any private property or land that is not open for location.

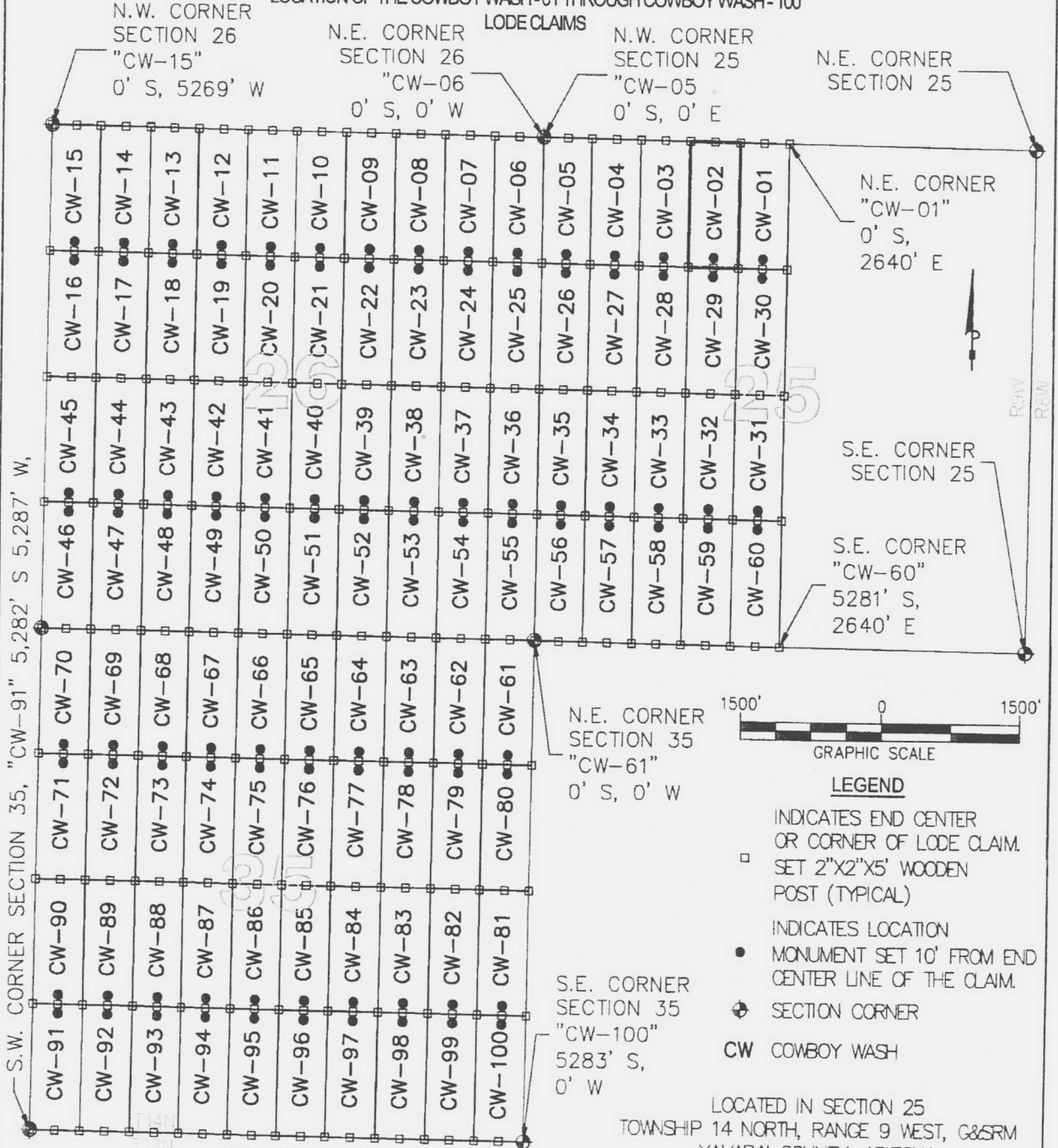
Located, dated and posted on the ground this 26 day of September, 2012.

Freeport-McMoRan Bagdad, Inc. (Owner) By: [Signature]
Bowman Consulting Group, Ltd. (Agent)

ARIZONA 19725

"COWBOY WASH - 02" CLAIM

LOCATION OF THE COWBOY WASH - 01 THROUGH COWBOY WASH - 100



S.W. CORNER SECTION 35, "CW-91" 5,282' S 5,287' W,

N.W. CORNER SECTION 26 "CW-15" 0' S, 5269' W

N.E. CORNER SECTION 26 "CW-06" 0' S, 0' W

N.W. CORNER SECTION 25 "CW-05" 0' S, 0' E

N.E. CORNER SECTION 25

N.E. CORNER "CW-01" 0' S, 2640' E

S.E. CORNER SECTION 25

S.E. CORNER "CW-60" 5281' S, 2640' E

N.E. CORNER SECTION 35 "CW-61" 0' S, 0' W

S.E. CORNER SECTION 35 "CW-100" 5283' S, 0' W



LEGEND

- INDICATES END CENTER OR CORNER OF LOODE CLAIM. SET 2"x2"x5' WOODEN POST (TYPICAL)
- INDICATES LOCATION MONUMENT SET 10' FROM END CENTER LINE OF THE CLAIM.
- ⊕ SECTION CORNER
- CW COWBOY WASH

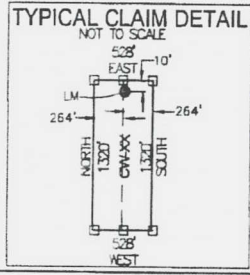
LOCATED IN SECTION 25
TOWNSHIP 14 NORTH, RANGE 9 WEST, G&SRM
YAVAPAI COUNTY, ARIZONA
LOCATED DURING THE MONTH
OF SEPTEMBER, 2012
YAVAPAI COUNTY, ARIZONA

CLAIM STAKING PERFORMED BY:

Bowman
CONSULTING

3010 S Priest Dr, #103
Tempe, Az 85282
Phone: (480) 629-8830
Fax: (480) 629-8841
www.bowmanconsulting.com

LOCATORS:
FREEPORT-MOMORAN
BAGDAD, INC.
P.O. BOX 245
BAGDAD, ARIZONA 86321




A110118125

Return to:
Freeport-McMoRan Bagdad Inc.
P. O. Box 245
Bagdad, AZ 86321

**LOCATION NOTICE FOR LODE MINING CLAIM
STATE OF ARIZONA, COUNTY OF YAVAPAI**

NOTICE IS HEREBY GIVEN that the Cowboy Wash - 03 lode mining claim has been located by Freeport-McMoRan Bagdad, Inc., a Delaware corporation, whose current mailing address is P. O. Box 245, Bagdad, AZ 86321.



The general course of this claim is North to South and it is situated in Yavapai County, Arizona. This claim is 1320 feet in length and 528 feet in width. This claim runs from the location monument on which this location notice is posted approximately 10 feet in a Northerly direction to the North end line and 1310 feet in a Southerly direction to the South end line. This claim is marked by six monuments, one at each corner and one at the center of each end line of the claim.

The location monument on which the notice is posted is situated within:

Section 25, Township 14 North, Range 9 West, of the Gila and Salt River Meridian, Yavapai County, Arizona and this claim encompasses portions of the following quarter section(s), section(s), Township(s) and Range(s): Northwest 1/4, Section 25, T14N-R9W, G&SRM, Yavapai County, Arizona.

The locality of this claim with reference to some natural object or permanent monument and additional information (if any) concerning its locality is as follows:

The Northwest corner of this claim is 0' South and 1056' East of the Northwest corner of Section 25, T14N-R9W

The undersigned claims the ground as described above and set forth on the attached 1" = 1500' outline map. This claim is not intended to encroach on any private property or land that is not open for location.

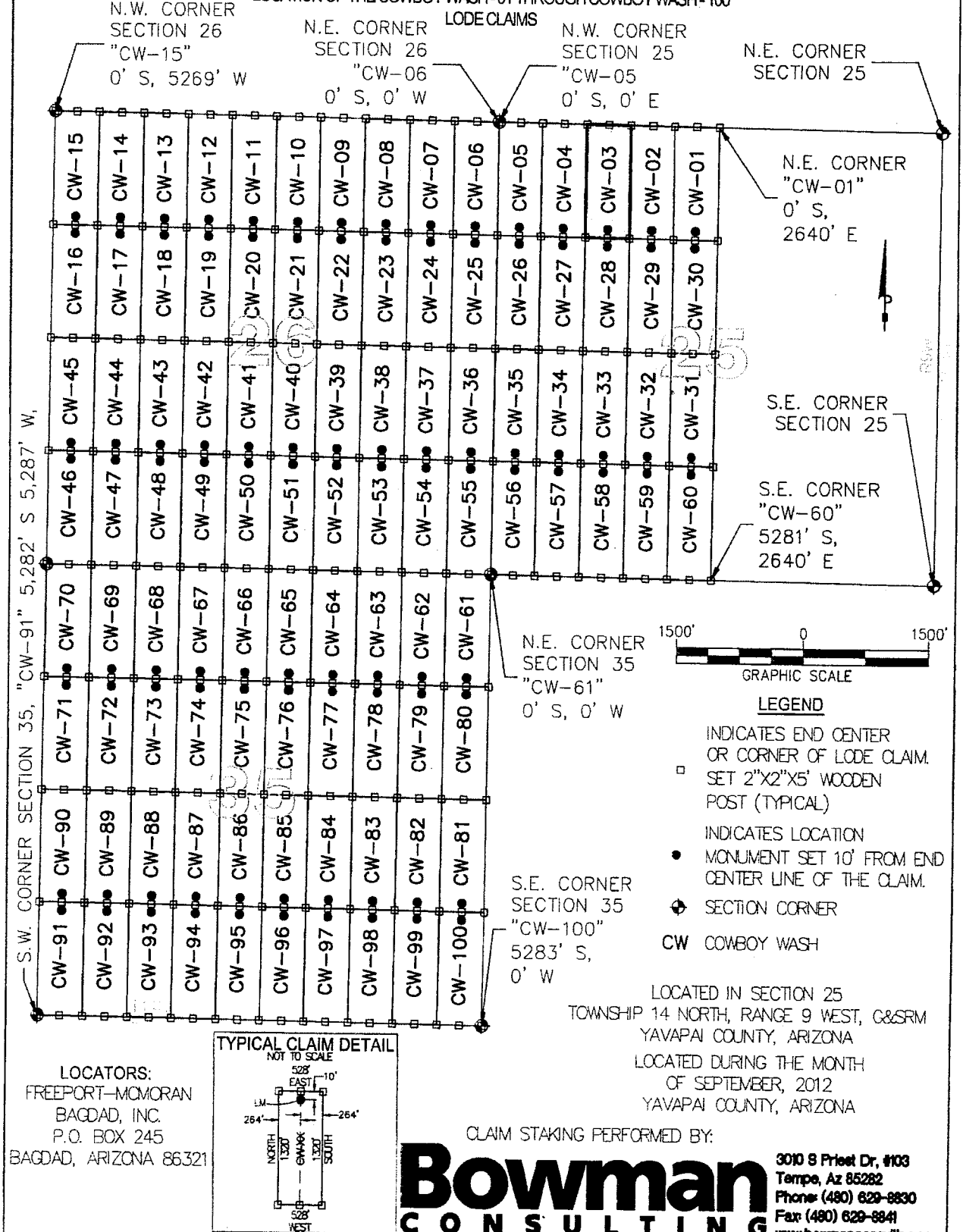
Located, dated and posted on the ground this 26 day of September, 2012.

Freeport-McMoRan Bagdad, Inc. (Owner) By: [Signature]
Bowman Consulting Group, Ltd. (Agent)

ANON 1972b

"COWBOY WASH - 03" CLAIM

LOCATION OF THE COWBOY WASH-01 THROUGH COWBOY WASH-100



N.W. CORNER SECTION 26
"CW-15"
0' S, 5269' W

N.E. CORNER SECTION 26
"CW-06"
0' S, 0' W

N.W. CORNER SECTION 25
"CW-05"
0' S, 0' E

N.E. CORNER SECTION 25

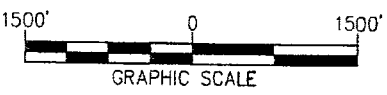
N.E. CORNER "CW-01"
0' S, 2640' E

S.E. CORNER SECTION 25

S.E. CORNER "CW-60"
5281' S, 2640' E

N.E. CORNER SECTION 35
"CW-61"
0' S, 0' W

S.E. CORNER SECTION 35
"CW-100"
5283' S, 0' W

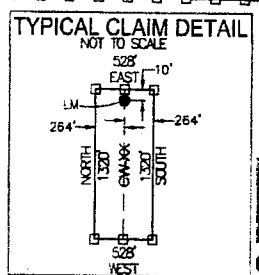


LEGEND

- INDICATES END CENTER OR CORNER OF LODE CLAIM. SET 2"x2"x5' WOODEN POST (TYPICAL)
- INDICATES LOCATION MONUMENT SET 10' FROM END CENTER LINE OF THE CLAIM.
- ◆ SECTION CORNER
- CW COWBOY WASH

S.W. CORNER SECTION 35, "CW-91" 5,282' S 5,287' W,

LOCATORS:
FREEPORT-MCMORAN
BAGDAD, INC.
P.O. BOX 245
BAGDAD, ARIZONA 86321



LOCATED IN SECTION 25
TOWNSHIP 14 NORTH, RANGE 9 WEST, G&SRM
YAVAPAI COUNTY, ARIZONA
LOCATED DURING THE MONTH
OF SEPTEMBER, 2012
YAVAPAI COUNTY, ARIZONA

CLAIM STAKING PERFORMED BY:

Bowman
CONSULTING


3010 S Priest Dr, #103
Tempe, Az 85282
Phone: (480) 629-8830
Fax: (480) 629-8841
www.bowmanconsulting.com

M10019126

Return to:
Freeport-McMoRan Bagdad Inc.
P. O. Box 245
Bagdad, AZ 86321

**LOCATION NOTICE FOR LODE MINING CLAIM
STATE OF ARIZONA, COUNTY OF YAVAPAI**

NOTICE IS HEREBY GIVEN that the Cowboy Wash - 04 lode mining claim has been located by Freeport-McMoRan Bagdad, Inc., a Delaware corporation, whose current mailing address is P. O. Box 245, Bagdad, AZ 86321.



RECEIVED
BLM PHOENIX OFFICE

The general course of this claim is North to South and it is situated in Yavapai County, Arizona. This claim is 1320 feet in length and 528 feet in width. This claim runs from the location monument on which this location notice is posted approximately 10 feet in a Northerly direction to the North end line and 1310 feet in a Southerly direction to the South end line. This claim is marked by six monuments, one at each corner and one at the center of each end line of the claim.

The location monument on which the notice is posted is situated within:

Section 25, Township 14 North, Range 9 West, of the Gila and Salt River Meridian, Yavapai County, Arizona and this claim encompasses portions of the following quarter section(s), section(s), Township(s) and Range(s): Northwest 1/4, Section 25, T14N-R9W, G&SRM, Yavapai County, Arizona.

The locality of this claim with reference to some natural object or permanent monument and additional information (if any) concerning its locality is as follows:

The Northwest corner of this claim is 0' South and 528' East of the Northwest corner of Section 25, T14N-R9W

The undersigned claims the ground as described above and set forth on the attached 1" = 1500' outline map. This claim is not intended to encroach on any private property or land that is not open for location.

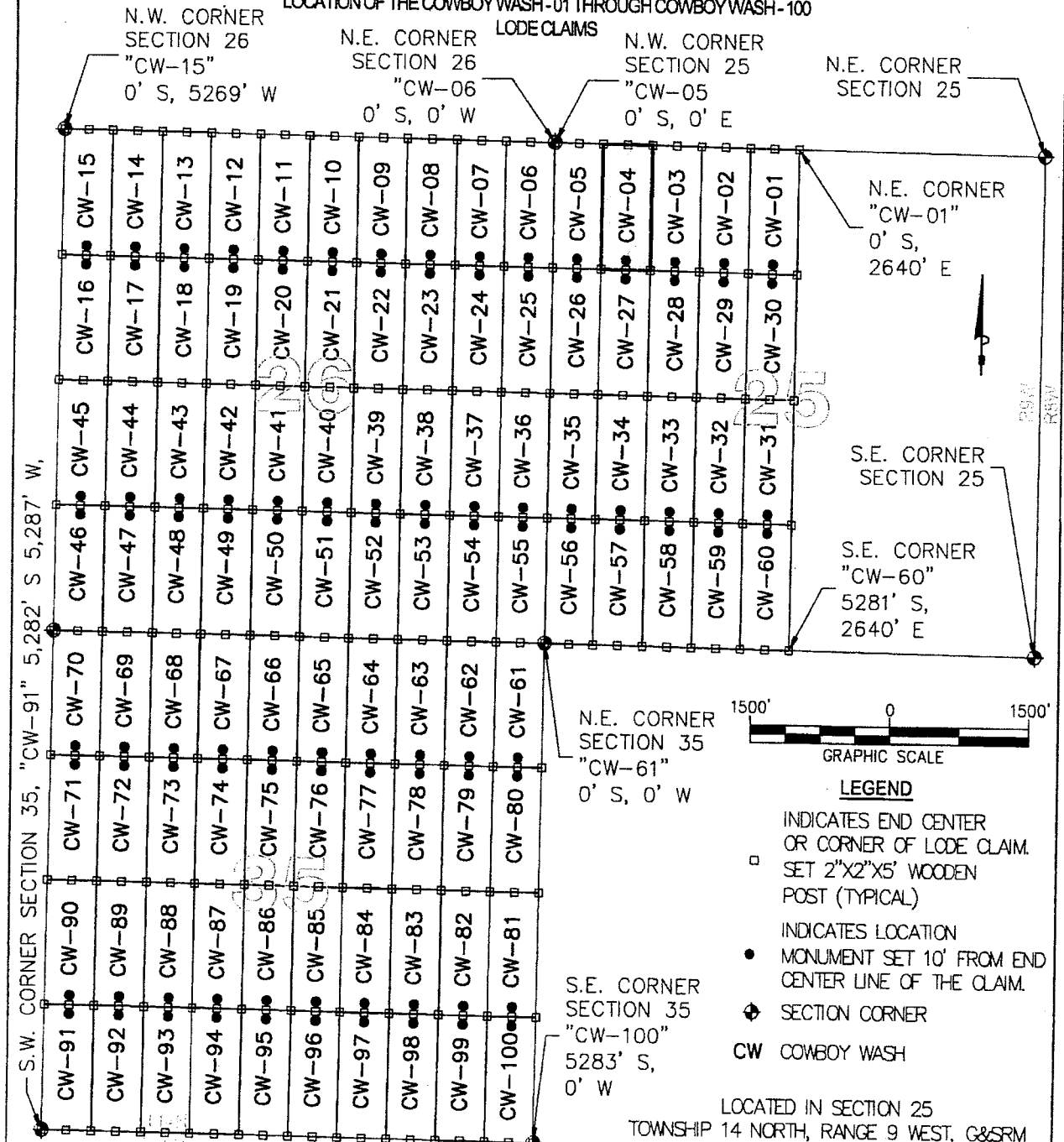
Located, dated and posted on the ground this 26 day of September, 2012.

Freeport-McMoRan Bagdad, Inc. (Owner) By: [Signature]
Bowman Consulting Group, Ltd. (Agent)

AMC 10127

"COWBOY WASH - 04" CLAIM

LOCATION OF THE COWBOY WASH - 01 THROUGH COWBOY WASH - 100



S.W. CORNER SECTION 35, "CW-91" 5,282' S 5,287' W,

N.W. CORNER SECTION 26 "CW-15" 0' S, 5269' W

N.E. CORNER SECTION 26 "CW-06" 0' S, 0' W

N.W. CORNER SECTION 25 "CW-05" 0' S, 0' E

N.E. CORNER SECTION 25

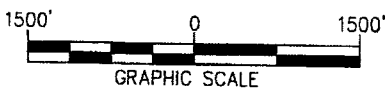
N.E. CORNER "CW-01" 0' S, 2640' E

S.E. CORNER SECTION 25

S.E. CORNER "CW-60" 5281' S, 2640' E

N.E. CORNER SECTION 35 "CW-61" 0' S, 0' W

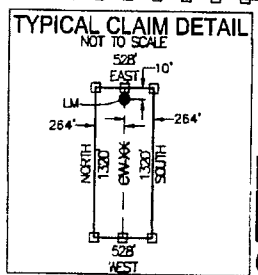
S.E. CORNER SECTION 35 "CW-100" 5283' S, 0' W



LEGEND

- INDICATES END CENTER OR CORNER OF LOODE CLAIM. SET 2"x2"x5' WOODEN POST (TYPICAL)
- INDICATES LOCATION MONUMENT SET 10' FROM END CENTER LINE OF THE CLAIM.
- ◆ SECTION CORNER
- CW COWBOY WASH

LOCATORS:
 FREEPORT-MCMORAN
 BAGDAD, INC.
 P.O. BOX 245
 BAGDAD, ARIZONA 86321



LOCATED IN SECTION 25
 TOWNSHIP 14 NORTH, RANGE 9 WEST, G&SRM
 YAVAPAI COUNTY, ARIZONA
 LOCATED DURING THE MONTH
 OF SEPTEMBER, 2012
 YAVAPAI COUNTY, ARIZONA

CLAIM STAKING PERFORMED BY:

Bowman

CONSULTING

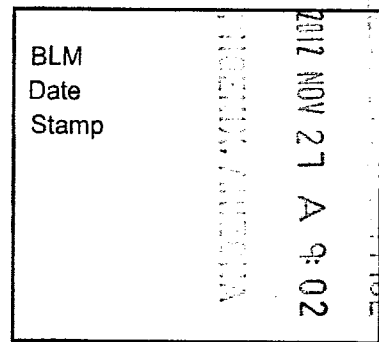
3010 S Priest Dr, #103
 Tempe, Az 85282
 Phone: (480) 629-8830
 Fax: (480) 629-8841
www.bowmanconsulting.com

AN0410727

Return to:
Freeport-McMoRan Bagdad Inc.
P. O. Box 245
Bagdad, AZ 86321

**LOCATION NOTICE FOR LODE MINING CLAIM
STATE OF ARIZONA, COUNTY OF YAVAPAI**

NOTICE IS HEREBY GIVEN that the Cowboy Wash - 05 lode mining claim has been located by Freeport-McMoRan Bagdad, Inc., a Delaware corporation, whose current mailing address is P. O. Box 245, Bagdad, AZ 86321.



The general course of this claim is North to South and it is situated in Yavapai County, Arizona. This claim is 1320 feet in length and 528 feet in width. This claim runs from the location monument on which this location notice is posted approximately 10 feet in a Northerly direction to the North end line and 1310 feet in a Southerly direction to the South end line. This claim is marked by six monuments, one at each corner and one at the center of each end line of the claim.

The location monument on which the notice is posted is situated within:

Section 25, Township 14 North, Range 9 West, of the Gila and Salt River Meridian, Yavapai County, Arizona and this claim encompasses portions of the following quarter section(s), section(s), Township(s) and Range(s): Northwest 1/4, Section 25, T14N-R9W, G&SRM, Yavapai County, Arizona.

The locality of this claim with reference to some natural object or permanent monument and additional information (if any) concerning its locality is as follows:

The Northwest corner of this claim is 0' South and 0' East of the Northwest corner of Section 25, T14N-R9W

The undersigned claims the ground as described above and set forth on the attached 1" = 1500' outline map. This claim is not intended to encroach on any private property or land that is not open for location.

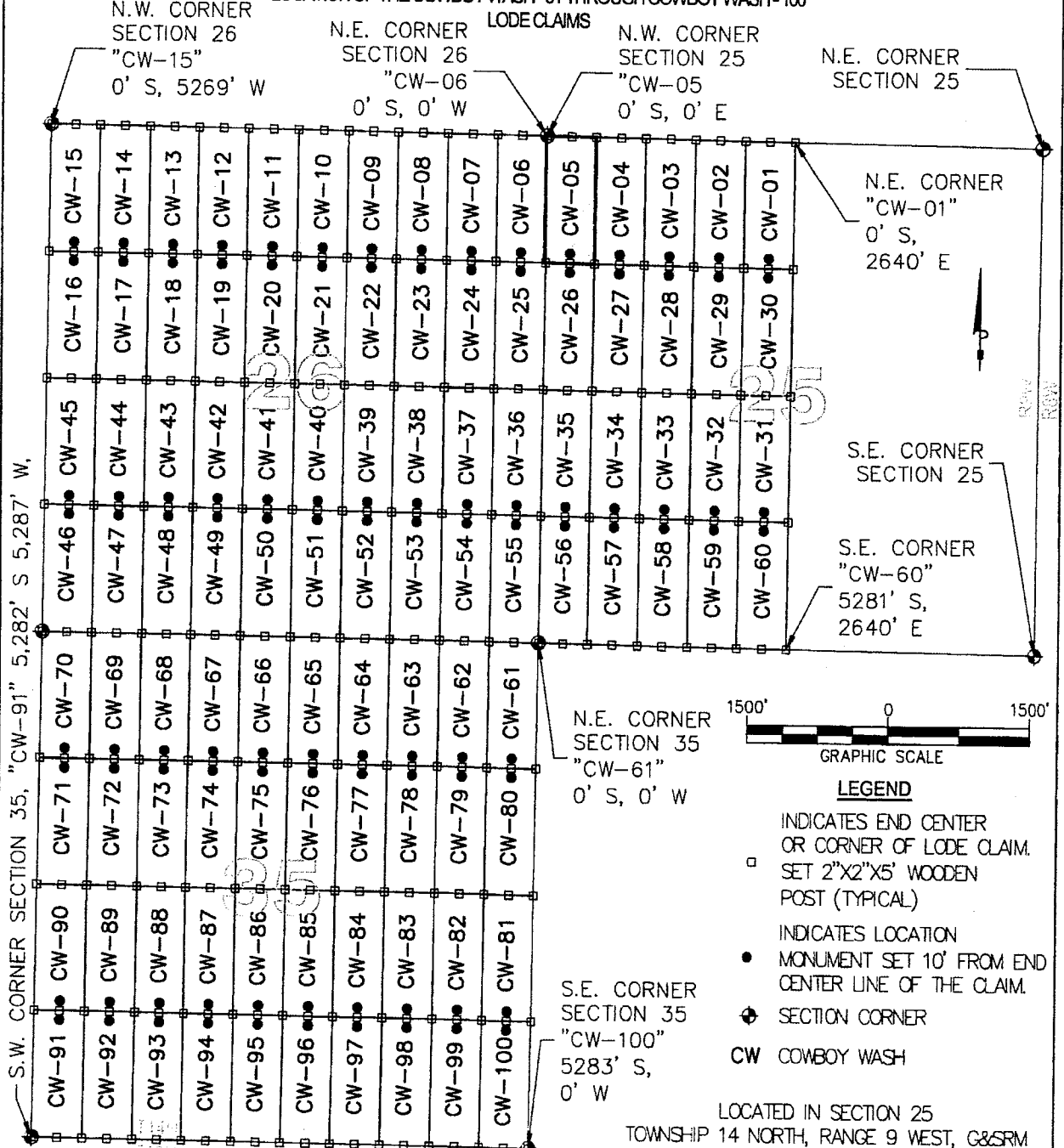
Located, dated and posted on the ground this 26 day of September, 2012.

Freeport-McMoRan Bagdad, Inc. (Owner) By: [Signature]
Bowman Consulting Group, Ltd. (Agent)

ARIZONA 19728

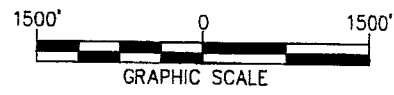
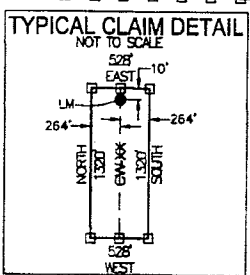
"COWBOY WASH - 05" CLAIM

LOCATION OF THE COWBOY WASH - 01 THROUGH COWBOY WASH - 100



S.W. CORNER SECTION 35, "CW-91" 5,282' S 5,287' W.

LOCATORS:
 FREEPORT-MCMORAN
 BAGDAD, INC.
 P.O. BOX 245
 BAGDAD, ARIZONA 86321



- LEGEND**
- INDICATES END CENTER OR CORNER OF LODE CLAIM. SET 2"X2"X5' WOODEN POST (TYPICAL)
 - INDICATES LOCATION MONUMENT SET 10' FROM END CENTER LINE OF THE CLAIM.
 - ⊕ SECTION CORNER
 - CW COWBOY WASH

LOCATED IN SECTION 25
 TOWNSHIP 14 NORTH, RANGE 9 WEST, G&SRM
 YAVAPAI COUNTY, ARIZONA
 LOCATED DURING THE MONTH
 OF SEPTEMBER, 2012
 YAVAPAI COUNTY, ARIZONA

CLAIM STAKING PERFORMED BY:

Bowman
 CONSULTING


3010 S Priest Dr, #103
 Tempe, Az 85282
 Phone: (480) 629-8830
 Fax: (480) 629-8841
www.bowmanconsulting.com

AMC410728

Return to:
Freeport-McMoRan Bagdad Inc.
P. O. Box 245
Bagdad, AZ 86321

**LOCATION NOTICE FOR LODE MINING CLAIM
STATE OF ARIZONA, COUNTY OF YAVAPAI**

NOTICE IS HEREBY GIVEN that the Cowboy Wash - 06 lode mining claim has been located by Freeport-McMoRan Bagdad, Inc., a Delaware corporation, whose current mailing address is P. O. Box 245, Bagdad, AZ 86321.



The general course of this claim is North to South and it is situated in Yavapai County, Arizona. This claim is 1320 feet in length and 528 feet in width. This claim runs from the location monument on which this location notice is posted approximately 10 feet in a Northerly direction to the North end line and 1310 feet in a Southerly direction to the South end line. This claim is marked by six monuments, one at each corner and one at the center of each end line of the claim.

The location monument on which the notice is posted is situated within:

Section 26, Township 14 North, Range 9 West, of the Gila and Salt River Meridian, Yavapai County, Arizona and this claim encompasses portions of the following quarter section(s), section(s), Township(s) and Range(s): Northeast 1/4, Section 26, T14N-R9W, G&SRM, Yavapai County, Arizona.

The locality of this claim with reference to some natural object or permanent monument and additional information (if any) concerning its locality is as follows:

The Northeast corner of this claim is 0' South and 0' West of the Northeast corner of Section 26, T14N-R9W

The undersigned claims the ground as described above and set forth on the attached 1" = 1500' outline map. This claim is not intended to encroach on any private property or land that is not open for location.

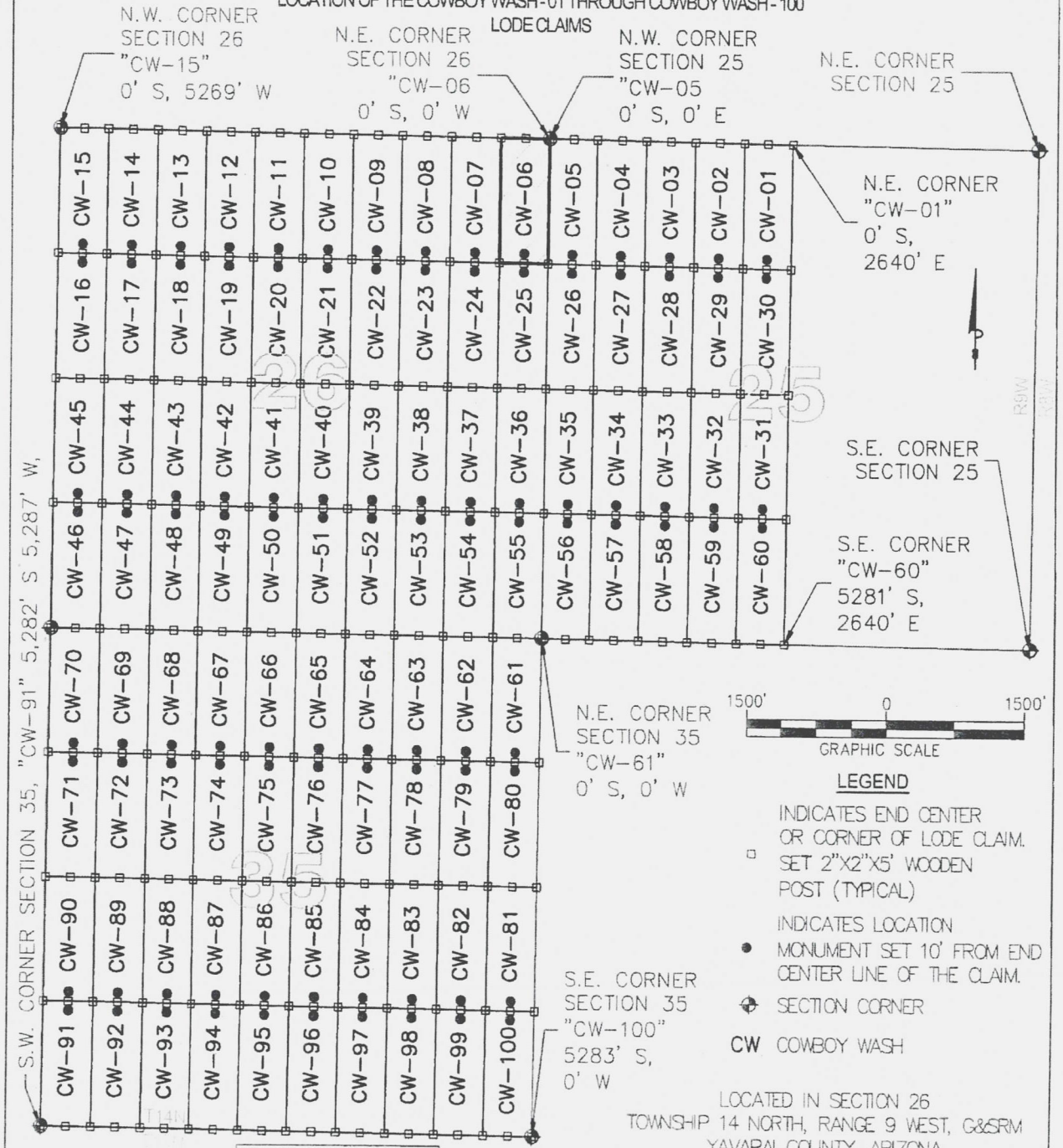
Located, dated and posted on the ground this 26 day of September, 2012.

Freeport-McMoRan Bagdad, Inc. (Owner) By: [Signature]
Bowman Consulting Group, Ltd. (Agent)

ANCH 10129

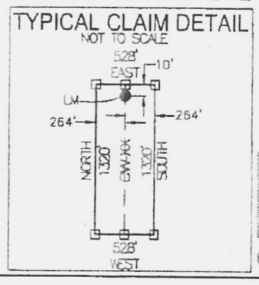
"COWBOY WASH -06" CLAIM

LOCATION OF THE COWBOY WASH -01 THROUGH COWBOY WASH -100



S.W. CORNER SECTION 35, "CW-91" 5,282' S 5,287' W,

LOCATORS:
 FREEPORT-MCMORAN
 BAGDAD, INC.
 P.O. BOX 245
 BAGDAD, ARIZONA 86321



- LEGEND**
- INDICATES END CENTER OR CORNER OF LODE CLAIM. SET 2"x2"x5' WOODEN POST (TYPICAL)
 - INDICATES LOCATION MONUMENT SET 10' FROM END CENTER LINE OF THE CLAIM.
 - ⊕ SECTION CORNER
 - CW COWBOY WASH

LOCATED IN SECTION 26
 TOWNSHIP 14 NORTH, RANGE 9 WEST, G&SRM
 YAVAPAI COUNTY, ARIZONA
 LOCATED DURING THE MONTH
 OF SEPTEMBER, 2012
 YAVAPAI COUNTY, ARIZONA

CLAIM STAKING PERFORMED BY:

Bowman
 CONSULTING


3010 S Priest Dr, #103
 Tempe, Az 85282
 Phone: (480) 629-8830
 Fax: (480) 629-8841
 www.bowmanconsulting.com

A110418729

Return to:
Freeport-McMoRan Bagdad Inc.
P. O. Box 245
Bagdad, AZ 86321

**LOCATION NOTICE FOR LODE MINING CLAIM
STATE OF ARIZONA, COUNTY OF YAVAPAI**

NOTICE IS HEREBY GIVEN that the Cowboy Wash - 07 lode mining claim has been located by Freeport-McMoRan Bagdad, Inc., a Delaware corporation, whose current mailing address is P. O. Box 245, Bagdad, AZ 86321.



The general course of this claim is North to South and it is situated in Yavapai County, Arizona. This claim is 1320 feet in length and 528 feet in width. This claim runs from the location monument on which this location notice is posted approximately 10 feet in a Northerly direction to the North end line and 1310 feet in a Southerly direction to the South end line. This claim is marked by six monuments, one at each corner and one at the center of each end line of the claim.

The location monument on which the notice is posted is situated within:

Section 26, Township 14 North, Range 9 West, of the Gila and Salt River Meridian, Yavapai County, Arizona and this claim encompasses portions of the following quarter section(s), section(s), Township(s) and Range(s): Northeast 1/4, Section 26, T14N-R9W, G&SRM, Yavapai County, Arizona.

The locality of this claim with reference to some natural object or permanent monument and additional information (if any) concerning its locality is as follows:

The Northeast corner of this claim is 0' South and 528' West of the Northeast corner of Section 26, T14N-R9W

The undersigned claims the ground as described above and set forth on the attached 1" = 1500' outline map. This claim is not intended to encroach on any private property or land that is not open for location.

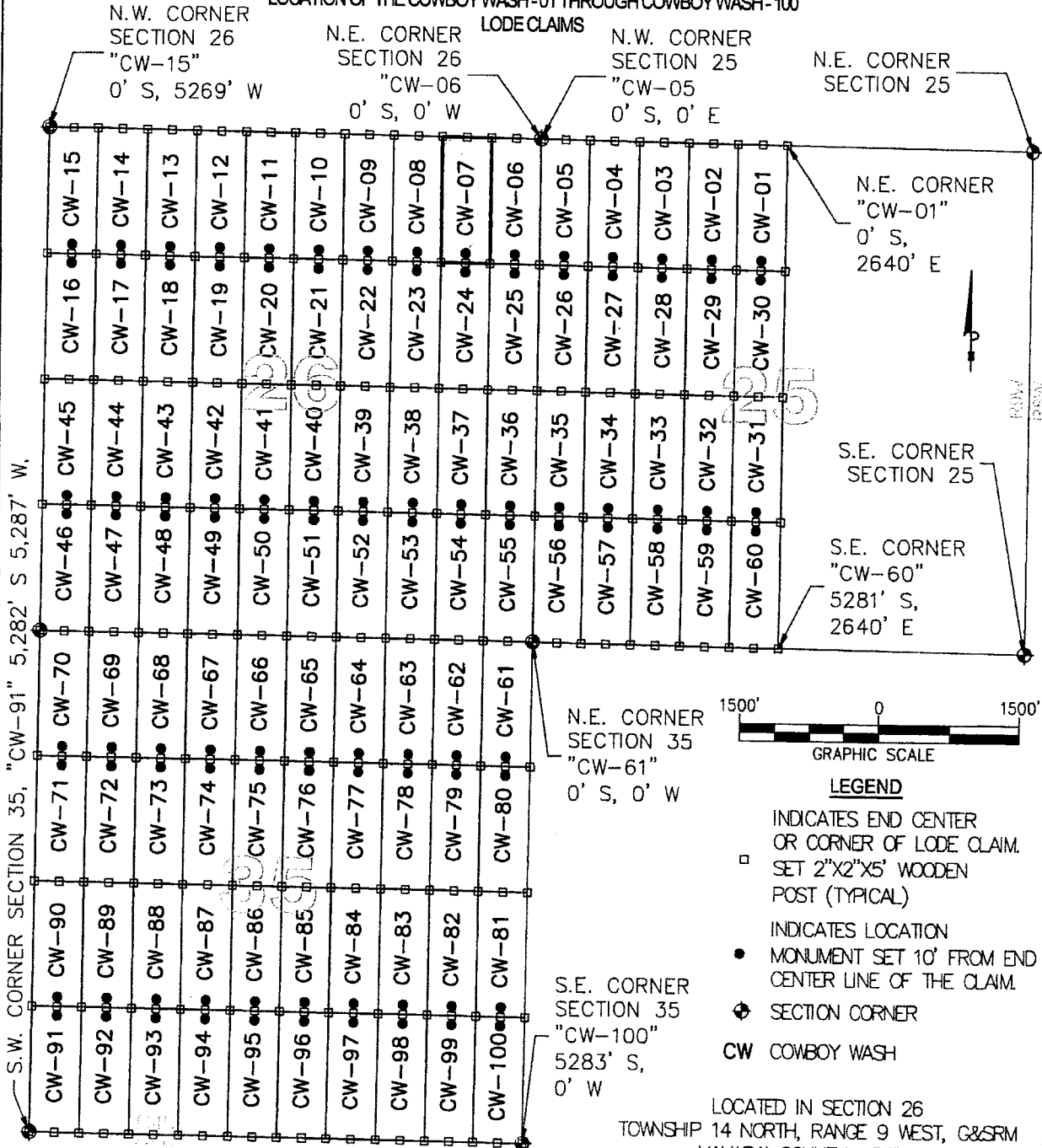
Located, dated and posted on the ground this 26 day of September, 2012.

Freeport-McMoRan Bagdad, Inc. (Owner) By: [Signature]
Bowman Consulting Group, Ltd. (Agent)

ANCH 19730

"COWBOY WASH -07" CLAIM

LOCATION OF THE COWBOY WASH -01 THROUGH COWBOY WASH -100



S.W. CORNER SECTION 35, "CW-91" 5,282' S 5,287' W.



LEGEND

- INDICATES END CENTER OR CORNER OF LODE CLAIM. SET 2"x2"x5' WOODEN POST (TYPICAL)
- INDICATES LOCATION MONUMENT SET 10' FROM END CENTER LINE OF THE CLAIM.
- ⊕ SECTION CORNER
- CW COWBOY WASH

LOCATED IN SECTION 26
TOWNSHIP 14 NORTH, RANGE 9 WEST, G&SRM
YAVAPAI COUNTY, ARIZONA
LOCATED DURING THE MONTH
OF SEPTEMBER, 2012
YAVAPAI COUNTY, ARIZONA

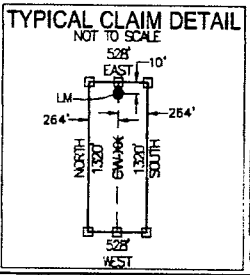
CLAIM STAKING PERFORMED BY:

Bowman

CONSULTING

3010 S Priest Dr, #103
Tempe, Az 85282
Phone: (480) 629-8830
Fax: (480) 629-8841
www.bowmanconsulting.com

LOCATORS:
FREEPORT-MCMORAN
BAGDAD, INC.
P.O. BOX 245
BAGDAD, ARIZONA 86321




AMC0418730

Return to:
Freeport-McMoRan Bagdad Inc.
P. O. Box 245
Bagdad, AZ 86321

**LOCATION NOTICE FOR LODE MINING CLAIM
STATE OF ARIZONA, COUNTY OF YAVAPAI**

NOTICE IS HEREBY GIVEN that the Cowboy Wash - 08 lode mining claim has been located by Freeport-McMoRan Bagdad, Inc., a Delaware corporation, whose current mailing address is P. O. Box 245, Bagdad, AZ 86321.



The general course of this claim is North to South and it is situated in Yavapai County, Arizona. This claim is 1320 feet in length and 528 feet in width. This claim runs from the location monument on which this location notice is posted approximately 10 feet in a Northerly direction to the North end line and 1310 feet in a Southerly direction to the South end line. This claim is marked by six monuments, one at each corner and one at the center of each end line of the claim.

The location monument on which the notice is posted is situated within:

Section 26, Township 14 North, Range 9 West, of the Gila and Salt River Meridian, Yavapai County, Arizona and this claim encompasses portions of the following quarter section(s), section(s), Township(s) and Range(s): Northeast 1/4, Section 26, T14N-R9W, G&SRM, Yavapai County, Arizona.

The locality of this claim with reference to some natural object or permanent monument and additional information (if any) concerning its locality is as follows:

The Northeast corner of this claim is 0' South and 1056' West of the Northeast corner of Section 26, T14N-R9W

The undersigned claims the ground as described above and set forth on the attached 1" = 1500' outline map. This claim is not intended to encroach on any private property or land that is not open for location.

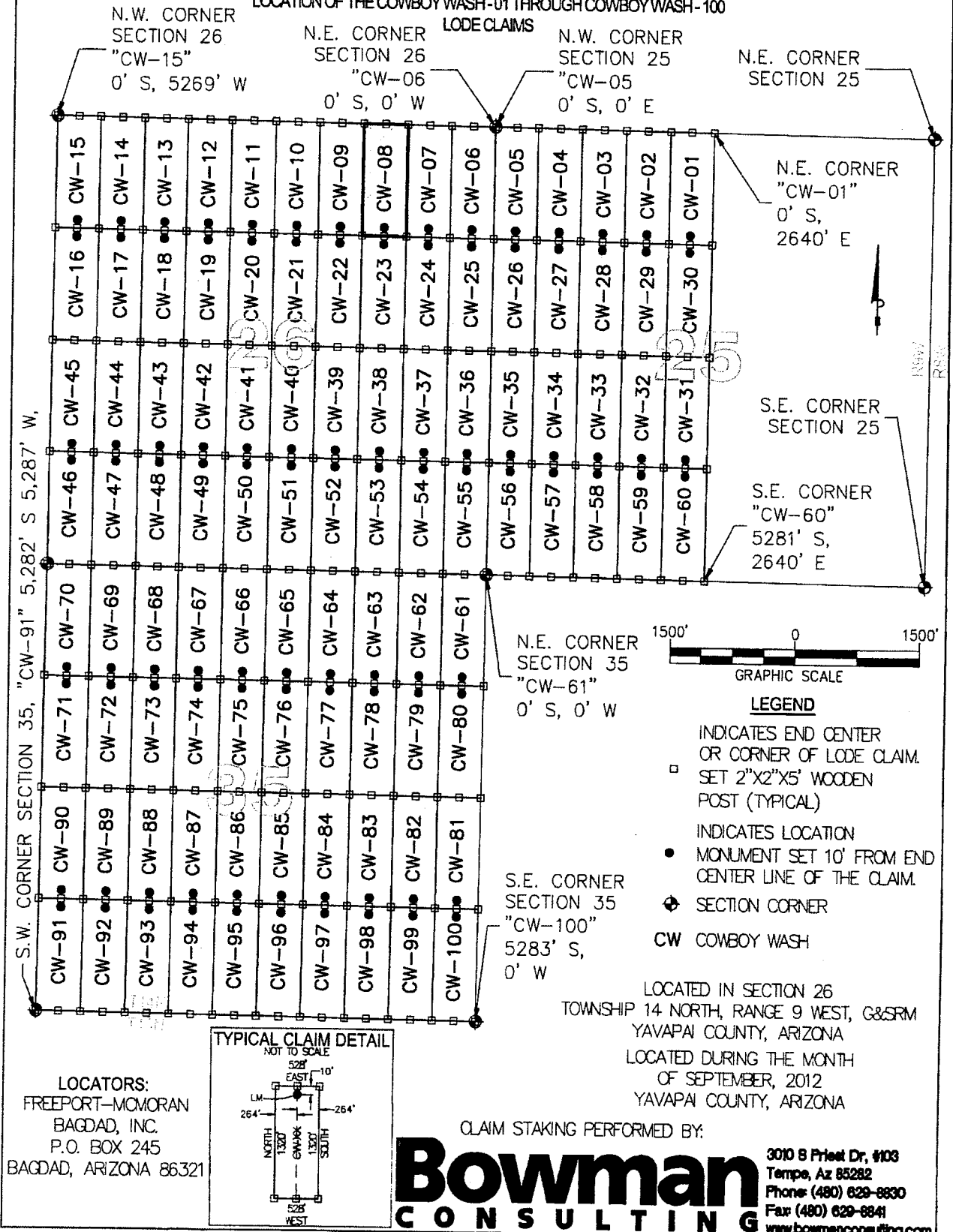
Located, dated and posted on the ground this 26 day of September, 2012.

Freeport-McMoRan Bagdad, Inc. (Owner) By: [Signature]
Bowman Consulting Group, Ltd. (Agent)

ANICH18731

"COWBOY WASH -08" CLAIM

LOCATION OF THE COWBOY WASH -01 THROUGH COWBOY WASH -100



N.W. CORNER
SECTION 26
"CW-15"
0' S, 5269' W

N.E. CORNER
SECTION 26
"CW-06"
0' S, 0' W

N.W. CORNER
SECTION 25
"CW-05"
0' S, 0' E

N.E. CORNER
SECTION 25

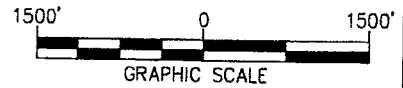
N.E. CORNER
"CW-01"
0' S,
2640' E

S.E. CORNER
SECTION 25

S.E. CORNER
"CW-60"
5281' S,
2640' E

N.E. CORNER
SECTION 35
"CW-61"
0' S, 0' W

S.E. CORNER
SECTION 35
"CW-100"
5283' S,
0' W



LEGEND

- INDICATES END CENTER OR CORNER OF LODE CLAIM. SET 2"X2"X5' WOODEN POST (TYPICAL)
- INDICATES LOCATION MONUMENT SET 10' FROM END CENTER LINE OF THE CLAIM.
- ⊕ SECTION CORNER
- CW COWBOY WASH

LOCATED IN SECTION 26
TOWNSHIP 14 NORTH, RANGE 9 WEST, G&SRM
YAVAPAI COUNTY, ARIZONA
LOCATED DURING THE MONTH
OF SEPTEMBER, 2012
YAVAPAI COUNTY, ARIZONA

CLAIM STAKING PERFORMED BY:

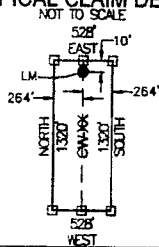
Bowman

CONSULTING

3010 B Priest Dr, #103
Tempe, Az 85282
Phone: (480) 629-8830
Fax: (480) 629-8841
www.bowmanconsulting.com

LOCATORS:
FREEPORT-MCMORAN
BAGDAD, INC.
P.O. BOX 245
BAGDAD, ARIZONA 86321

TYPICAL CLAIM DETAIL




1100418731

Return to:
Freeport-McMoRan Bagdad Inc.
P. O. Box 245
Bagdad, AZ 86321

**LOCATION NOTICE FOR LODE MINING CLAIM
STATE OF ARIZONA, COUNTY OF YAVAPAI**

NOTICE IS HEREBY GIVEN that the Cowboy Wash - 09 lode mining claim has been located by Freeport-McMoRan Bagdad, Inc., a Delaware corporation, whose current mailing address is P. O. Box 245, Bagdad, AZ 86321.



The general course of this claim is North to South and it is situated in Yavapai County, Arizona. This claim is 1320 feet in length and 528 feet in width. This claim runs from the location monument on which this location notice is posted approximately 10 feet in a Northerly direction to the North end line and 1310 feet in a Southerly direction to the South end line. This claim is marked by six monuments, one at each corner and one at the center of each end line of the claim.

The location monument on which the notice is posted is situated within:

Section 26 , Township 14 North, Range 9 West, of the Gila and Salt River Meridian, Yavapai County, Arizona and this claim encompasses portions of the following quarter section(s), section(s), Township(s) and Range(s): Northeast 1/4 , Section 26, T14N-R9W, G&SRM, Yavapai County, Arizona.

The locality of this claim with reference to some natural object or permanent monument and additional information (if any) concerning its locality is as follows:

The Northeast corner of this claim is 0' South and 1584' West of the Northeast corner of Section 26 , T14N-R9W

The undersigned claims the ground as described above and set forth on the attached 1" = 1500' outline map. This claim is not intended to encroach on any private property or land that is not open for location.

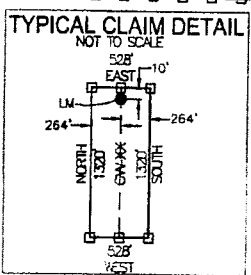
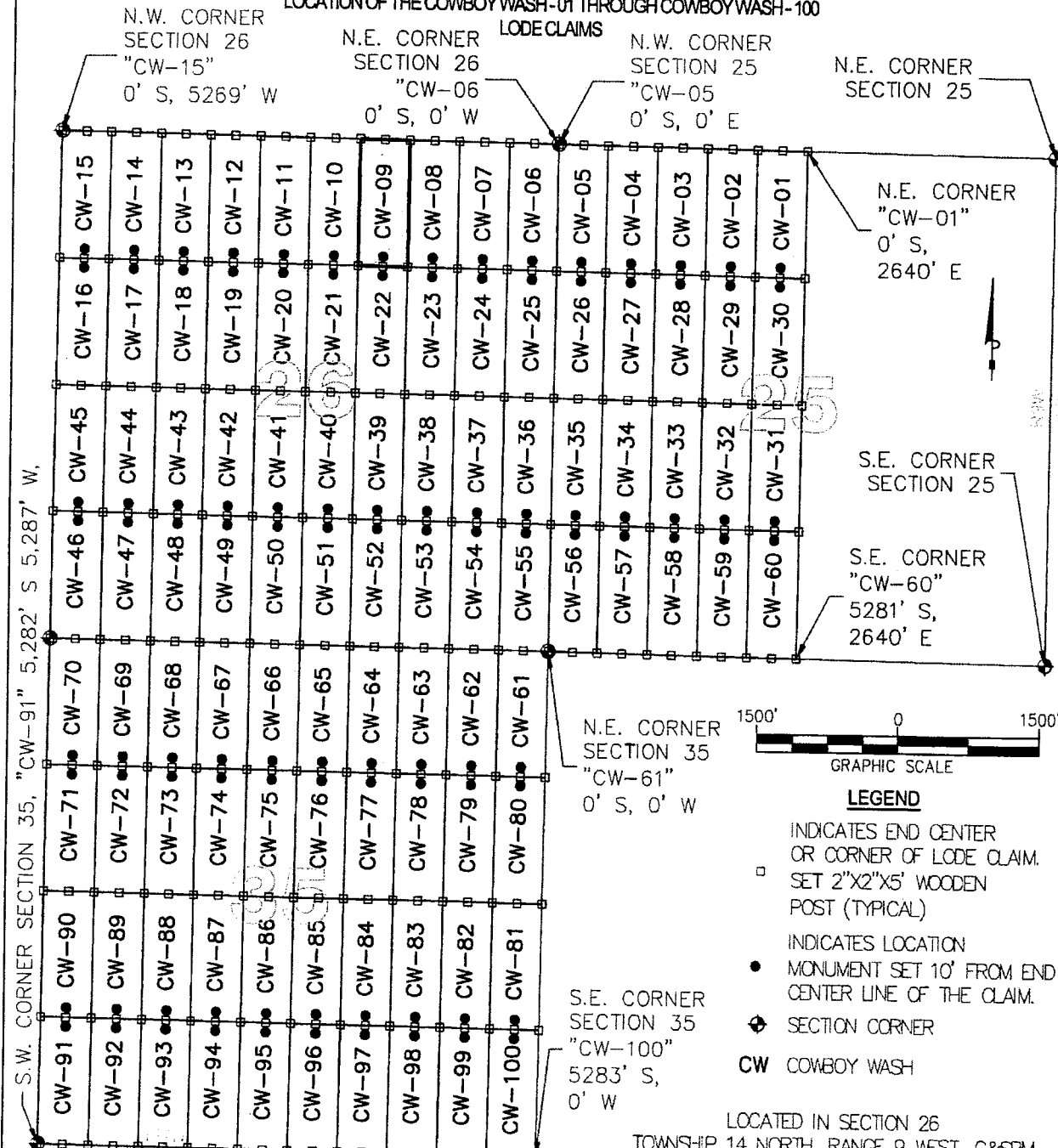
Located, dated and posted on the ground this 26 day of September, 2012.

Freeport-McMoRan Bagdad, Inc. (Owner) By: [Signature]
Bowman Consulting Group, Ltd. (Agent)

AN0418732

"COWBOY WASH -09" CLAIM

LOCATION OF THE COWBOY WASH -01 THROUGH COWBOY WASH -100



LOCATORS:
 FREEPORT-MCMORAN
 BAGDAD, INC.
 P.O. BOX 245
 BAGDAD, ARIZONA 86321

- LEGEND**
- INDICATES END CENTER OR CORNER OF LODE CLAIM. SET 2"X2"X5' WOODEN POST (TYPICAL)
 - INDICATES LOCATION MONUMENT SET 10' FROM END CENTER LINE OF THE CLAIM.
 - ◆ SECTION CORNER
 - CW COWBOY WASH

LOCATED IN SECTION 26
 TOWNSHIP 14 NORTH, RANGE 9 WEST, G&SRM
 YAVAPAI COUNTY, ARIZONA
 LOCATED DURING THE MONTH
 OF SEPTEMBER, 2012
 YAVAPAI COUNTY, ARIZONA

CLAIM STAKING PERFORMED BY:

Bowman
 CONSULTING


3010 S Priest Dr, #103
 Tempe, Az 85282
 Phone: (480) 629-8830
 Fax: (480) 629-8841
www.bowmanconsulting.com

20120101

Return to:
Freeport-McMoRan Bagdad Inc.
P. O. Box 245
Bagdad, AZ 86321

**LOCATION NOTICE FOR LODE MINING CLAIM
STATE OF ARIZONA, COUNTY OF YAVAPAI**

NOTICE IS HEREBY GIVEN that the Cowboy Wash - 10 lode mining claim has been located by Freeport-McMoRan Bagdad, Inc., a Delaware corporation, whose current mailing address is P. O. Box 245, Bagdad, AZ 86321.



The general course of this claim is North to South and it is situated in Yavapai County, Arizona. This claim is 1320 feet in length and 528 feet in width. This claim runs from the location monument on which this location notice is posted approximately 10 feet in a Northerly direction to the North end line and 1310 feet in a Southerly direction to the South end line. This claim is marked by six monuments, one at each corner and one at the center of each end line of the claim.

The location monument on which the notice is posted is situated within:

Section 26 , Township 14 North, Range 9 West, of the Gila and Salt River Meridian, Yavapai County, Arizona and this claim encompasses portions of the following quarter section(s), section(s), Township(s) and Range(s): Northeast 1/4 , Section 26, T14N-R9W, G&SRM, Yavapai County, Arizona.

The locality of this claim with reference to some natural object or permanent monument and additional information (if any) concerning its locality is as follows:

The Northeast corner of this claim is 0' South and 2112' West of the Northeast corner of Section 26 , T14N-R9W

The undersigned claims the ground as described above and set forth on the attached 1" = 1500' outline map. This claim is not intended to encroach on any private property or land that is not open for location.

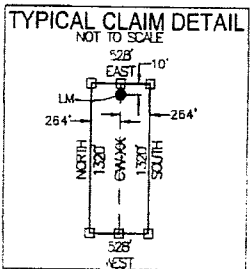
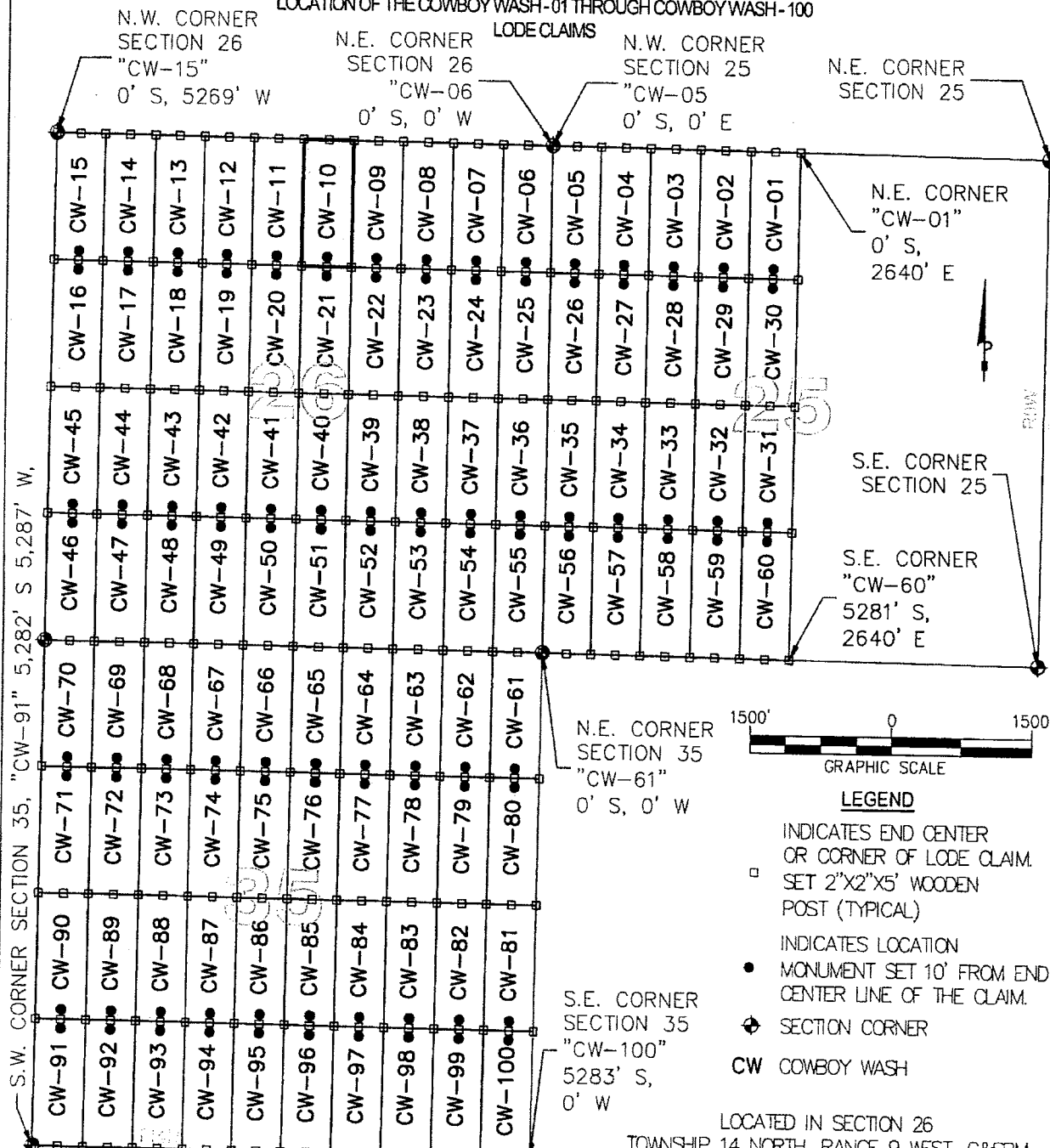
Located, dated and posted on the ground this 26 day of September, 2012.

Freeport-McMoRan Bagdad, Inc. (Owner) By: [Signature]
Bowman Consulting Group, Ltd. (Agent)

ANNEX 18733

"COWBOY WASH -10" CLAIM

LOCATION OF THE COWBOY WASH -01 THROUGH COWBOY WASH -100



LOCATORS:
FREEPORT-MCMORAN
BAGDAD, INC.
P.O. BOX 245
BAGDAD, ARIZONA 86321

LOCATED IN SECTION 26
TOWNSHIP 14 NORTH, RANGE 9 WEST, G&SRM
YAVAPAI COUNTY, ARIZONA
LOCATED DURING THE MONTH
OF SEPTEMBER, 2012
YAVAPAI COUNTY, ARIZONA

CLAIM STAKING PERFORMED BY:

Bowman
CONSULTING


3010 S Priest Dr, #103
Tempe, Az 85282
Phone: (480) 629-8830
Fax: (480) 629-8841
www.bowmanconsulting.com

110910133

Return to:
Freeport-McMoRan Bagdad Inc.
P. O. Box 245
Bagdad, AZ 86321

**LOCATION NOTICE FOR LODE MINING CLAIM
STATE OF ARIZONA, COUNTY OF YAVAPAI**

NOTICE IS HEREBY GIVEN that the Cowboy Wash - 11 lode mining claim has been located by Freeport-McMoRan Bagdad, Inc., a Delaware corporation, whose current mailing address is P. O. Box 245, Bagdad, AZ 86321.



The general course of this claim is North to South and it is situated in Yavapai County, Arizona. This claim is 1320 feet in length and 528 feet in width. This claim runs from the location monument on which this location notice is posted approximately 10 feet in a Northerly direction to the North end line and 1310 feet in a Southerly direction to the South end line. This claim is marked by six monuments, one at each corner and one at the center of each end line of the claim.

The location monument on which the notice is posted is situated within:

Section 26, Township 14 North, Range 9 West, of the Gila and Salt River Meridian, Yavapai County, Arizona and this claim encompasses portions of the following quarter section(s), section(s), Township(s) and Range(s): Northwest 1/4, Section 26, T14N-R9W, G&SRM, Yavapai County, Arizona.

The locality of this claim with reference to some natural object or permanent monument and additional information (if any) concerning its locality is as follows:

The Northeast corner of this claim is 0' South and 2640' West of the Northeast corner of Section 26, T14N-R9W

The undersigned claims the ground as described above and set forth on the attached 1" = 1500' outline map. This claim is not intended to encroach on any private property or land that is not open for location.

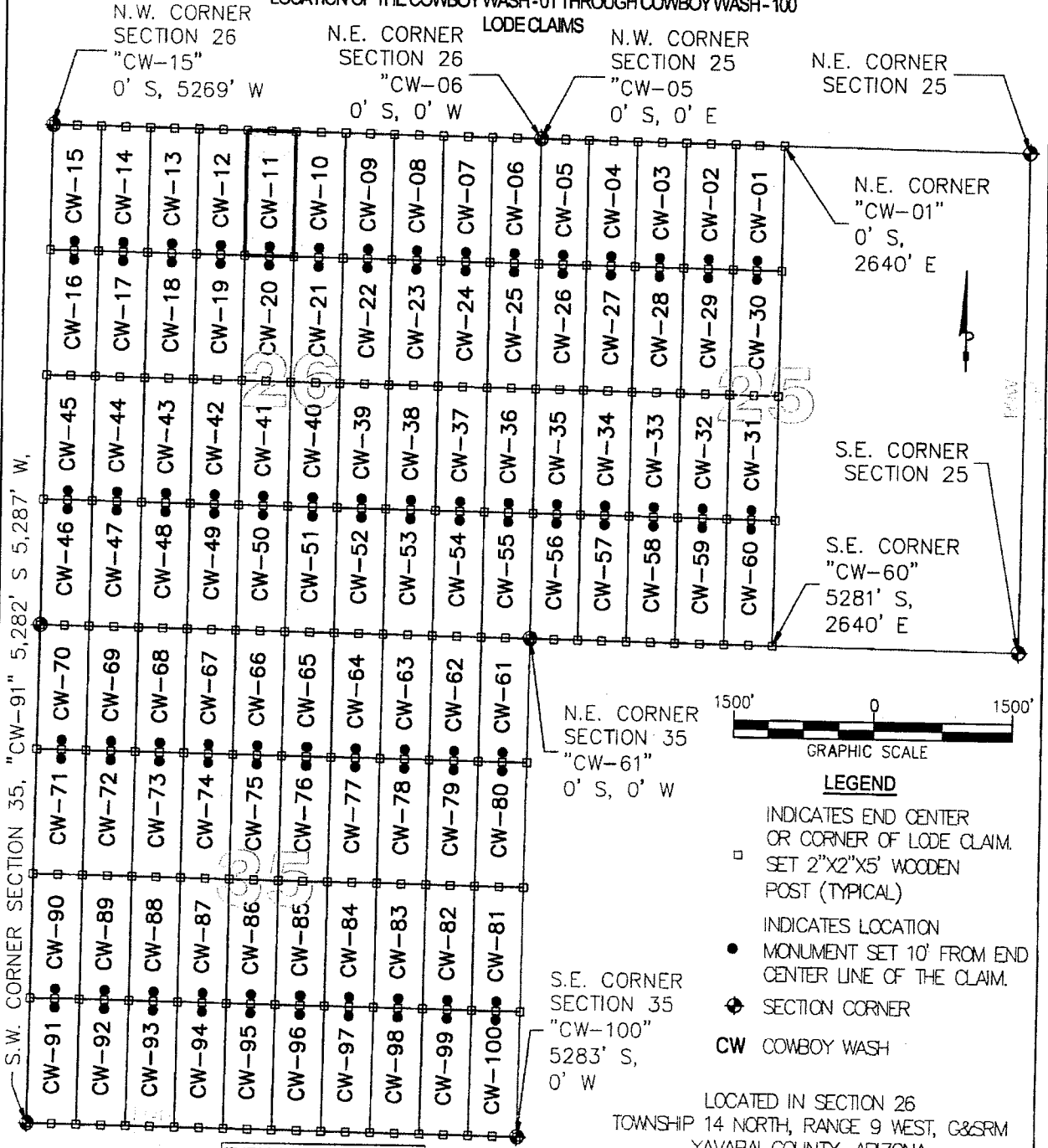
Located, dated and posted on the ground this 26 day of September, 2012.

Freeport-McMoRan Bagdad, Inc. (Owner) By: [Signature]
Bowman Consulting Group, Ltd. (Agent)

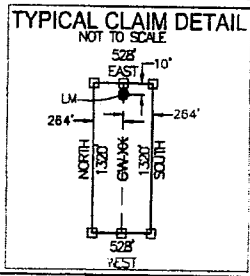
AMCH 10734

"COWBOY WASH - 11" CLAIM

LOCATION OF THE COWBOY WASH-01 THROUGH COWBOY WASH-100



- LEGEND**
- INDICATES END CENTER OR CORNER OF LODE CLAIM. SET 2"x2"x5' WOODEN POST (TYPICAL)
 - INDICATES LOCATION MONUMENT SET 10' FROM END CENTER LINE OF THE CLAIM.
 - ◆ SECTION CORNER
 - CW COWBOY WASH



LOCATORS:
 FREEPORT-MQVRAN
 BAGDAD, INC.
 P.O. BOX 245
 BAGDAD, ARIZONA 86321

LOCATED IN SECTION 26
 TOWNSHIP 14 NORTH, RANGE 9 WEST, G&SRM
 YAVAPAI COUNTY, ARIZONA
 LOCATED DURING THE MONTH
 OF SEPTEMBER, 2012
 YAVAPAI COUNTY, ARIZONA

CLAIM STAKING PERFORMED BY:

Bowman
 CONSULTING


3010 S Priest Dr, #103
 Tempe, Az 85282
 Phone: (480) 629-8830
 Fax: (480) 629-8841
 www.bowmanconsulting.com

110118134

Return to:
Freeport-McMoRan Bagdad Inc.
P. O. Box 245
Bagdad, AZ 86321

**LOCATION NOTICE FOR LODE MINING CLAIM
STATE OF ARIZONA, COUNTY OF YAVAPAI**

NOTICE IS HEREBY GIVEN that the Cowboy Wash - 12 lode mining claim has been located by Freeport-McMoRan Bagdad, Inc., a Delaware corporation, whose current mailing address is P. O. Box 245, Bagdad, AZ 86321.



The general course of this claim is North to South and it is situated in Yavapai County, Arizona. This claim is 1320 feet in length and 528 feet in width. This claim runs from the location monument on which this location notice is posted approximately 10 feet in a Northerly direction to the North end line and 1310 feet in a Southerly direction to the South end line. This claim is marked by six monuments, one at each corner and one at the center of each end line of the claim.

The location monument on which the notice is posted is situated within:

Section 26, Township 14 North, Range 9 West, of the Gila and Salt River Meridian, Yavapai County, Arizona and this claim encompasses portions of the following quarter section(s), section(s), Township(s) and Range(s): Northwest 1/4, Section 26, T14N-R9W, G&SRM, Yavapai County, Arizona.

The locality of this claim with reference to some natural object or permanent monument and additional information (if any) concerning its locality is as follows:

The Northeast corner of this claim is 0' South and 3168' West of the Northeast corner of Section 26, T14N-R9W

The undersigned claims the ground as described above and set forth on the attached 1" = 1500' outline map. This claim is not intended to encroach on any private property or land that is not open for location.

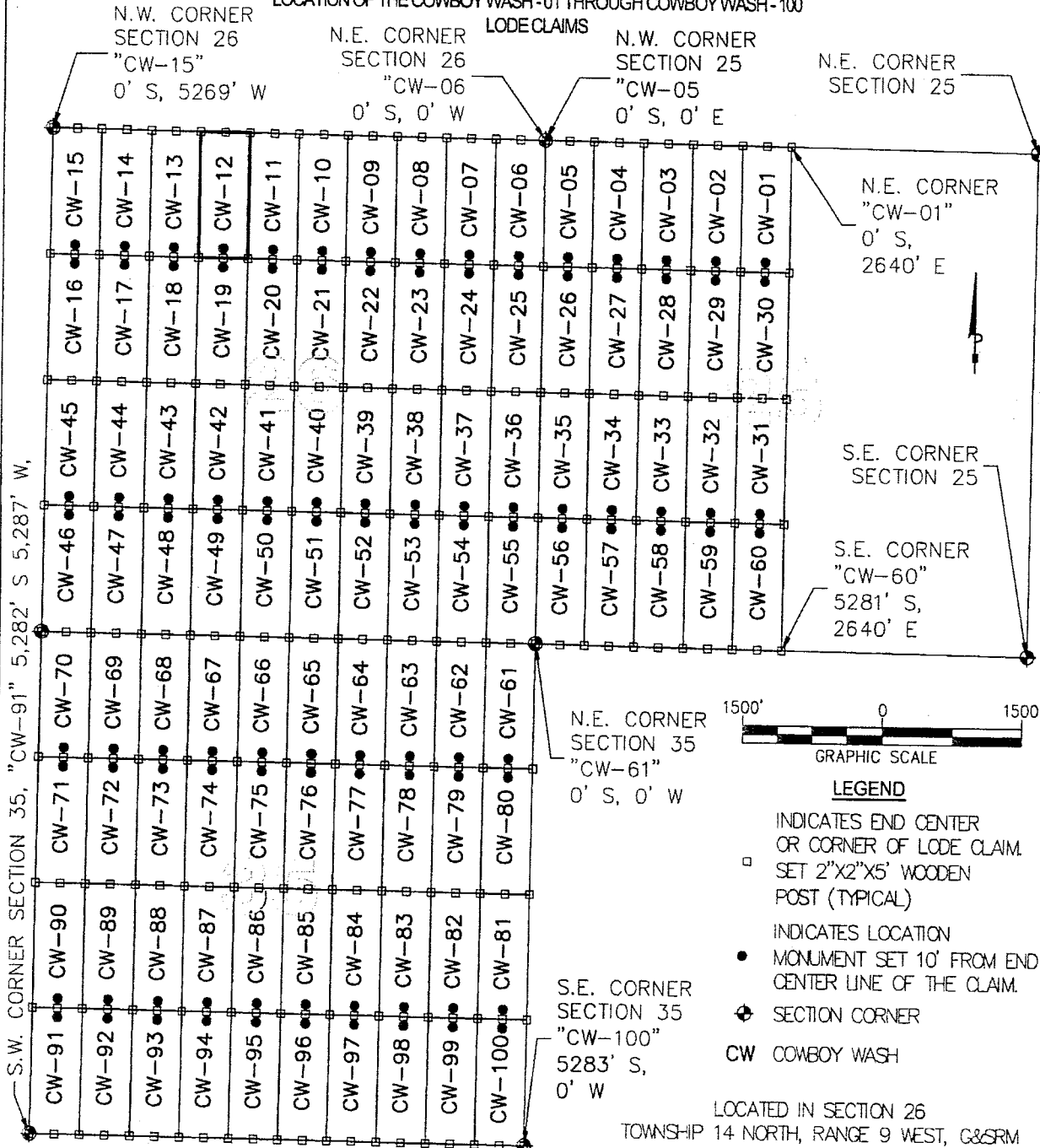
Located, dated and posted on the ground this 26 day of September, 2012.

Freeport-McMoRan Bagdad, Inc. (Owner) By: [Signature]
Bowman Consulting Group, Ltd. (Agent)

AN0410735

"COWBOY WASH -12" CLAIM

LOCATION OF THE COWBOY WASH -01 THROUGH COWBOY WASH -100

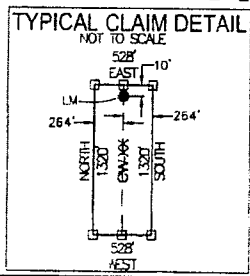


S.W. CORNER SECTION 35, "CW-91" 5,282' S 5,287' W,



LEGEND

- INDICATES END CENTER OR CORNER OF LOODE CLAIM. SET 2"x2"x5' WOODEN POST (TYPICAL)
- INDICATES LOCATION MONUMENT SET 10' FROM END CENTER LINE OF THE CLAIM.
- ◆ SECTION CORNER
- CW COWBOY WASH



LOCATORS:
 FREEPORT-MCMORAN
 BAGDAD, INC.
 P.O. BOX 245
 BAGDAD, ARIZONA 86321

LOCATED IN SECTION 26
 TOWNSHIP 14 NORTH, RANGE 9 WEST, G&SRM
 YAVAPAI COUNTY, ARIZONA
 LOCATED DURING THE MONTH
 OF SEPTEMBER, 2012
 YAVAPAI COUNTY, ARIZONA

CLAIM STAKING PERFORMED BY:

Bowman
 CONSULTING


3010 S Priest Dr, #103
 Tempe, Az 85282
 Phone: (480) 629-8830
 Fax: (480) 629-8841
www.bowmanconsulting.com

SECTION 25

Return to:
Freeport-McMoRan Bagdad Inc.
P. O. Box 245
Bagdad, AZ 86321

**LOCATION NOTICE FOR LODE MINING CLAIM
STATE OF ARIZONA, COUNTY OF YAVAPAI**

NOTICE IS HEREBY GIVEN that the Cowboy Wash - 13 lode mining claim has been located by Freeport-McMoRan Bagdad, Inc., a Delaware corporation, whose current mailing address is P. O. Box 245, Bagdad, AZ 86321.



The general course of this claim is North to South and it is situated in Yavapai County, Arizona. This claim is 1320 feet in length and 528 feet in width. This claim runs from the location monument on which this location notice is posted approximately 10 feet in a Northerly direction to the North end line and 1310 feet in a Southerly direction to the South end line. This claim is marked by six monuments, one at each corner and one at the center of each end line of the claim.

The location monument on which the notice is posted is situated within:

Section 26, Township 14 North, Range 9 West, of the Gila and Salt River Meridian, Yavapai County, Arizona and this claim encompasses portions of the following quarter section(s), section(s), Township(s) and Range(s): Northwest 1/4, Section 26, T14N-R9W, G&SRM, Yavapai County, Arizona.

The locality of this claim with reference to some natural object or permanent monument and additional information (if any) concerning its locality is as follows:

The Northeast corner of this claim is 0' South and 3696' West of the Northeast corner of Section 26, T14N-R9W

The undersigned claims the ground as described above and set forth on the attached 1" = 1500' outline map. This claim is not intended to encroach on any private property or land that is not open for location.

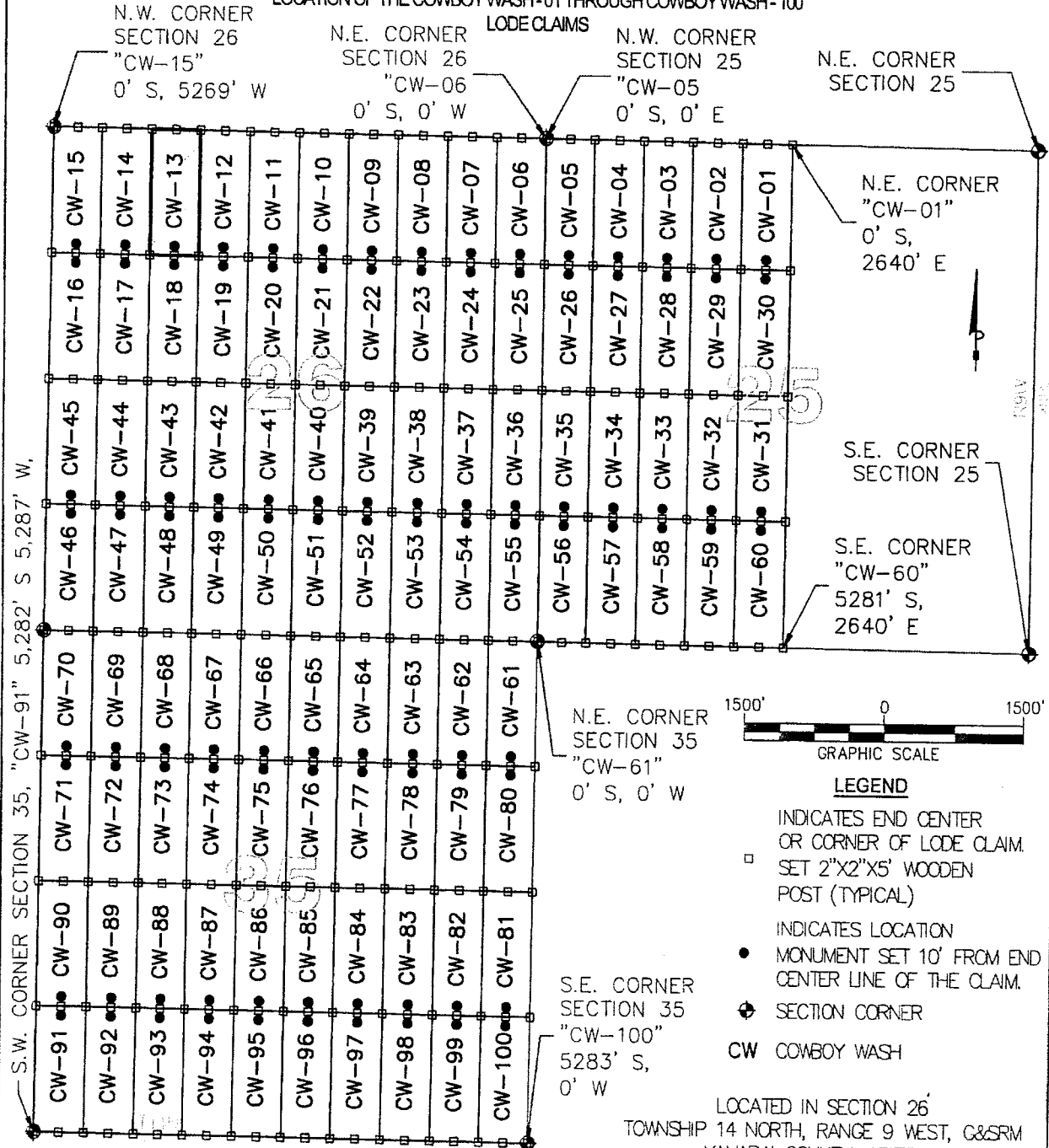
Located, dated and posted on the ground this 26 day of September, 2012.

Freeport-McMoRan Bagdad, Inc. (Owner) By: [Signature]
Bowman Consulting Group, Ltd. (Agent)

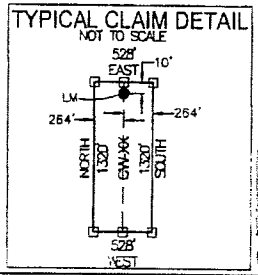
ARNOV19736

"COWBOY WASH -13" CLAIM

LOCATION OF THE COWBOY WASH -01 THROUGH COWBOY WASH -100



LOCATORS:
 FREEPORT-MCMORAN
 BAGDAD, INC.
 P.O. BOX 245
 BAGDAD, ARIZONA 86321



- LEGEND**
- INDICATES END CENTER OR CORNER OF LODE CLAIM. SET 2"x2"x5' WOODEN POST (TYPICAL)
 - INDICATES LOCATION MONUMENT SET 10' FROM END CENTER LINE OF THE CLAIM.
 - ⊕ SECTION CORNER
 - CW COWBOY WASH

LOCATED IN SECTION 26
 TOWNSHIP 14 NORTH, RANGE 9 WEST, C&SRM
 YAVAPAI COUNTY, ARIZONA
 LOCATED DURING THE MONTH
 OF SEPTEMBER, 2012
 YAVAPAI COUNTY, ARIZONA

CLAIM STAKING PERFORMED BY:

Bowman
 CONSULTING


3010 S Priest Dr, #103
 Tempe, Az 85282
 Phone: (480) 629-8830
 Fax: (480) 629-8841
www.bowmanconsulting.com

A110418136

Return to:
Freeport-McMoRan Bagdad Inc.
P. O. Box 245
Bagdad, AZ 86321

**LOCATION NOTICE FOR LODE MINING CLAIM
STATE OF ARIZONA, COUNTY OF YAVAPAI**

NOTICE IS HEREBY GIVEN that the Cowboy Wash - 14 lode mining claim has been located by Freeport-McMoRan Bagdad, Inc., a Delaware corporation, whose current mailing address is P. O. Box 245, Bagdad, AZ 86321.



The general course of this claim is North to South and it is situated in Yavapai County, Arizona. This claim is 1320 feet in length and 528 feet in width. This claim runs from the location monument on which this location notice is posted approximately 10 feet in a Northerly direction to the North end line and 1310 feet in a Southerly direction to the South end line. This claim is marked by six monuments, one at each corner and one at the center of each end line of the claim.

The location monument on which the notice is posted is situated within:

Section 26, Township 14 North, Range 9 West, of the Gila and Salt River Meridian, Yavapai County, Arizona and this claim encompasses portions of the following quarter section(s), section(s), Township(s) and Range(s): Northwest 1/4, Section 26, T14N-R9W, G&SRM, Yavapai County, Arizona.

The locality of this claim with reference to some natural object or permanent monument and additional information (if any) concerning its locality is as follows:

The Northeast corner of this claim is 0' South and 4224' West of the Northeast corner of Section 26, T14N-R9W

The undersigned claims the ground as described above and set forth on the attached 1" = 1500' outline map. This claim is not intended to encroach on any private property or land that is not open for location.

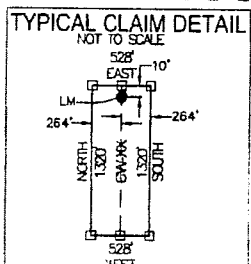
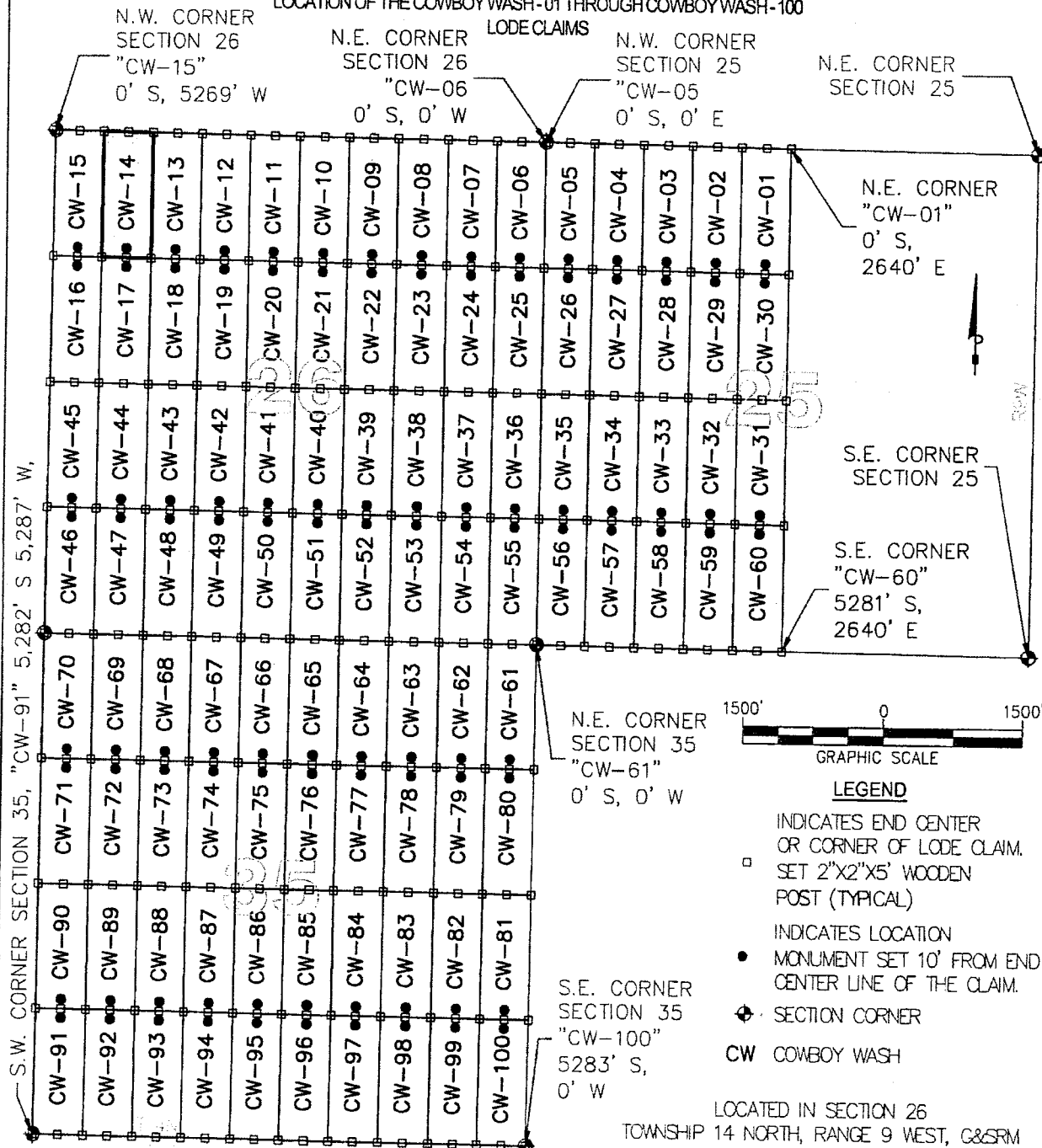
Located, dated and posted on the ground this 26 day of September, 2012.

Freeport-McMoRan Bagdad, Inc. (Owner) By: [Signature]
Bowman Consulting Group, Ltd. (Agent)

ANCI 10737

"COWBOY WASH -14" CLAIM

LOCATION OF THE COWBOY WASH -01 THROUGH COWBOY WASH -100



Bowman

CONSULTING

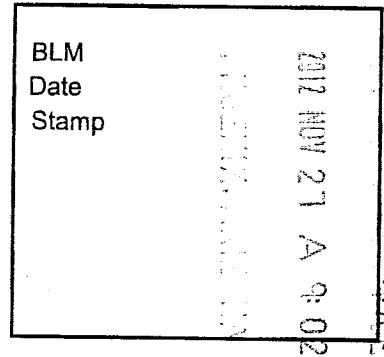
3010 S Priest Dr, #103
 Tempe, Az 85282
 Phone: (480) 629-8830
 Fax: (480) 629-8841
www.bowmanconsulting.com

19731018

Return to:
Freeport-McMoRan Bagdad Inc.
P. O. Box 245
Bagdad, AZ 86321

**LOCATION NOTICE FOR LODE MINING CLAIM
STATE OF ARIZONA, COUNTY OF YAVAPAI**

NOTICE IS HEREBY GIVEN that the Cowboy Wash - 15 lode mining claim has been located by Freeport-McMoRan Bagdad, Inc., a Delaware corporation, whose current mailing address is P. O. Box 245, Bagdad, AZ 86321.



The general course of this claim is North to South and it is situated in Yavapai County, Arizona. This claim is 1320 feet in length and 520 feet in width. This claim runs from the location monument on which this location notice is posted approximately 10 feet in a Northerly direction to the North end line and 1310 feet in a Southerly direction to the South end line. This claim is marked by six monuments, one at each corner and one at the center of each end line of the claim.

The location monument on which the notice is posted is situated within:

Section 26, Township 14 North, Range 9 West, of the Gila and Salt River Meridian, Yavapai County, Arizona and this claim encompasses portions of the following quarter section(s), section(s), Township(s) and Range(s): Northwest 1/4, Section 26, T14N-R9W, G&SRM, Yavapai County, Arizona.

The locality of this claim with reference to some natural object or permanent monument and additional information (if any) concerning its locality is as follows:

The Northeast corner of this claim is 0' South and 4752' West of the Northeast corner of Section 26, T14N-R9W

The undersigned claims the ground as described above and set forth on the attached 1" = 1500' outline map. This claim is not intended to encroach on any private property or land that is not open for location.

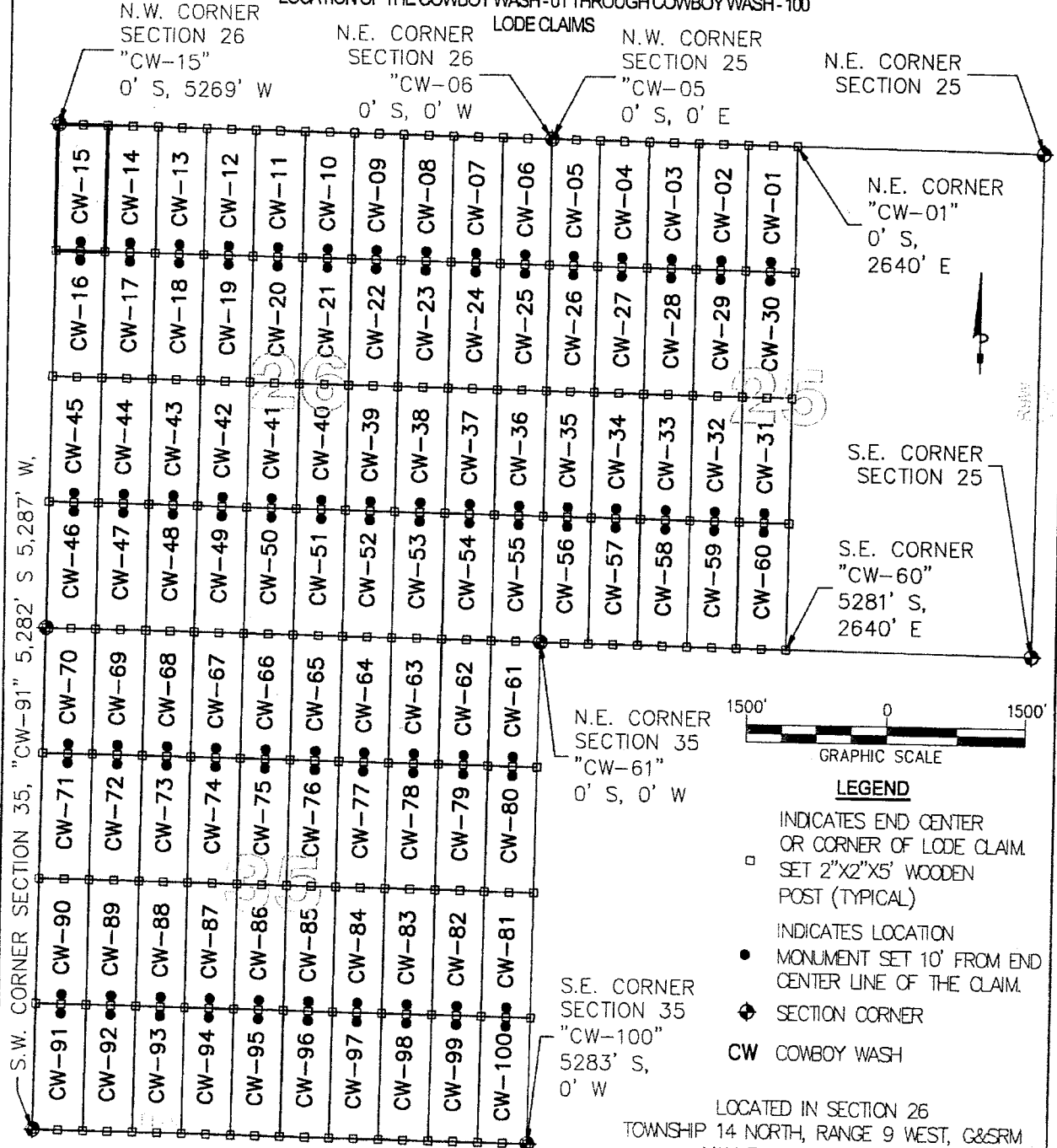
Located, dated and posted on the ground this 26 day of September, 2012.

Freeport-McMoRan Bagdad, Inc. (Owner) By: [Signature]
Bowman Consulting Group, Ltd. (Agent)

ANCH 18738

"COWBOY WASH -15" CLAIM

LOCATION OF THE COWBOY WASH-01 THROUGH COWBOY WASH-100



S.W. CORNER SECTION 35, "CW-91" 5,282' S 5,287' W.

N.W. CORNER SECTION 26 "CW-15" 0' S, 5269' W

N.E. CORNER SECTION 26 "CW-06" 0' S, 0' W

N.W. CORNER SECTION 25 "CW-05" 0' S, 0' E

N.E. CORNER SECTION 25

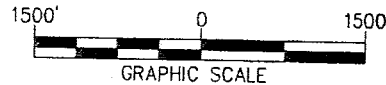
N.E. CORNER "CW-01" 0' S, 2640' E

S.E. CORNER SECTION 25

S.E. CORNER "CW-60" 5281' S, 2640' E

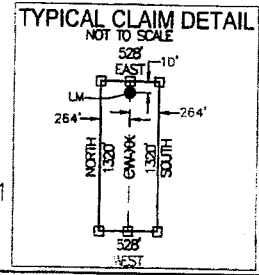
N.E. CORNER SECTION 35 "CW-61" 0' S, 0' W

S.E. CORNER SECTION 35 "CW-100" 5283' S, 0' W



LEGEND

- INDICATES END CENTER OR CORNER OF LODE CLAIM. SET 2"x2"x5' WOODEN POST (TYPICAL)
- INDICATES LOCATION MONUMENT SET 10' FROM END CENTER LINE OF THE CLAIM.
- ◆ SECTION CORNER
- CW COWBOY WASH



LOCATORS:
FREEPORT-MOMORAN
BAGDAD, INC.
P.O. BOX 245
BAGDAD, ARIZONA 86321

LOCATED IN SECTION 26
TOWNSHIP 14 NORTH, RANGE 9 WEST, G&SRM
YAVAPAI COUNTY, ARIZONA
LOCATED DURING THE MONTH
OF SEPTEMBER, 2012
YAVAPAI COUNTY, ARIZONA

CLAIM STAKING PERFORMED BY:

Bowman CONSULTING


3010 S Priest Dr, #103
Tempe, Az 85282
Phone: (480) 829-8830
Fax: (480) 629-8841
www.bowmanconsulting.com

AN0410738

Return to:
Freeport-McMoRan Bagdad Inc.
P. O. Box 245
Bagdad, AZ 86321

**LOCATION NOTICE FOR LODE MINING CLAIM
STATE OF ARIZONA, COUNTY OF YAVAPAI**

NOTICE IS HEREBY GIVEN that the Cowboy Wash - 16 lode mining claim has been located by Freeport-McMoRan Bagdad, Inc., a Delaware corporation, whose current mailing address is P. O. Box 245, Bagdad, AZ 86321.



The general course of this claim is North to South and it is situated in Yavapai County, Arizona. This claim is 1320 feet in length and 523 feet in width. This claim runs from the location monument on which this location notice is posted approximately 10 feet in a Northerly direction to the North end line and 1310 feet in a Southerly direction to the South end line. This claim is marked by six monuments, one at each corner and one at the center of each end line of the claim.

The location monument on which the notice is posted is situated within:

Section 26, Township 14 North, Range 9 West, of the Gila and Salt River Meridian, Yavapai County, Arizona and this claim encompasses portions of the following quarter section(s), section(s), Township(s) and Range(s): Northwest 1/4, Section 26, T14N-R9W, G&SRM, Yavapai County, Arizona.

The locality of this claim with reference to some natural object or permanent monument and additional information (if any) concerning its locality is as follows:

The Northeast corner of this claim is 1320' South and 4752' West of the Northeast corner of Section 26, T14N-R9W

The undersigned claims the ground as described above and set forth on the attached 1" = 1500' outline map. This claim is not intended to encroach on any private property or land that is not open for location.

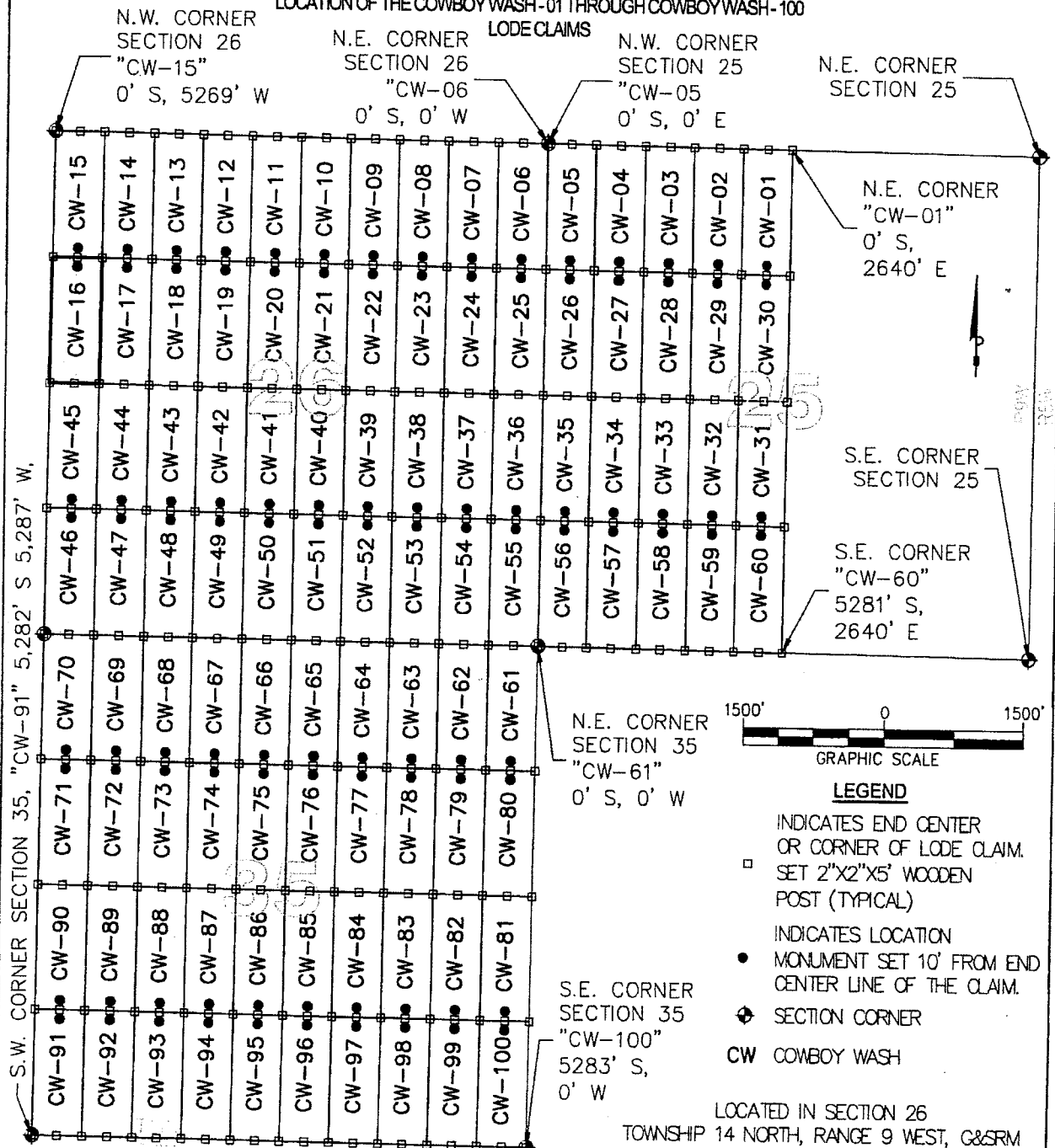
Located, dated and posted on the ground this 26 day of September, 2012.

Freeport-McMoRan Bagdad, Inc. (Owner) By: [Signature]
Bowman Consulting Group, Ltd. (Agent)

ANCI 18739

"COWBOY WASH -16" CLAIM

LOCATION OF THE COWBOY WASH -01 THROUGH COWBOY WASH -100



S.W. CORNER SECTION 35, "CW-91" 5,282' S 5,287' W

N.W. CORNER SECTION 26
"CW-15"
0' S, 5269' W

N.E. CORNER SECTION 26
"CW-06"
0' S, 0' W

N.W. CORNER SECTION 25
"CW-05"
0' S, 0' E

N.E. CORNER SECTION 25

N.E. CORNER "CW-01"
0' S, 2640' E

S.E. CORNER SECTION 25

S.E. CORNER "CW-60"
5281' S, 2640' E

N.E. CORNER SECTION 35
"CW-61"
0' S, 0' W

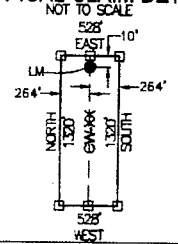
S.E. CORNER SECTION 35
"CW-100"
5283' S, 0' W



LEGEND

- INDICATES END CENTER OR CORNER OF LODE CLAIM. SET 2"x2"x5' WOODEN POST (TYPICAL)
- INDICATES LOCATION MONUMENT SET 10' FROM END CENTER LINE OF THE CLAIM.
- ◆ SECTION CORNER
- CW COWBOY WASH

TYPICAL CLAIM DETAIL



LOCATORS:
FREEPORT-MCMORAN
BAGDAD, INC.
P.O. BOX 245
BAGDAD, ARIZONA 86321

LOCATED IN SECTION 26
TOWNSHIP 14 NORTH, RANGE 9 WEST, G&SRM
YAVAPAI COUNTY, ARIZONA
LOCATED DURING THE MONTH
OF SEPTEMBER, 2012
YAVAPAI COUNTY, ARIZONA

CLAIM STAKING PERFORMED BY:

Bowman CONSULTING


3010 S Priest Dr, #103
Tempe, Az 85282
Phone: (480) 629-8830
Fax: (480) 629-8841
www.bowmanconsulting.com

M110410739

Return to:
Freeport-McMoRan Bagdad Inc.
P. O. Box 245
Bagdad, AZ 86321

**LOCATION NOTICE FOR LODE MINING CLAIM
STATE OF ARIZONA, COUNTY OF YAVAPAI**

NOTICE IS HEREBY GIVEN that the Cowboy Wash - 17 lode mining claim has been located by Freeport-McMoRan Bagdad, Inc., a Delaware corporation, whose current mailing address is P. O. Box 245, Bagdad, AZ 86321.



The general course of this claim is North to South and it is situated in Yavapai County, Arizona. This claim is 1320 feet in length and 528 feet in width. This claim runs from the location monument on which this location notice is posted approximately 10 feet in a Northerly direction to the North end line and 1310 feet in a Southerly direction to the South end line. This claim is marked by six monuments, one at each corner and one at the center of each end line of the claim.

The location monument on which the notice is posted is situated within:

Section 26, Township 14 North, Range 9 West, of the Gila and Salt River Meridian, Yavapai County, Arizona and this claim encompasses portions of the following quarter section(s), section(s), Township(s) and Range(s): Northwest 1/4, Section 26, T14N-R9W, G&SRM, Yavapai County, Arizona.

The locality of this claim with reference to some natural object or permanent monument and additional information (if any) concerning its locality is as follows:

The Northeast corner of this claim is 1320' South and 4224' West of the Northeast corner of Section 26, T14N-R9W

The undersigned claims the ground as described above and set forth on the attached 1" = 1500' outline map. This claim is not intended to encroach on any private property or land that is not open for location.

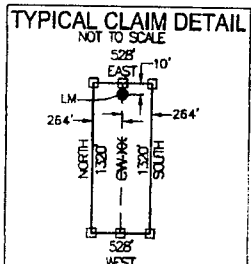
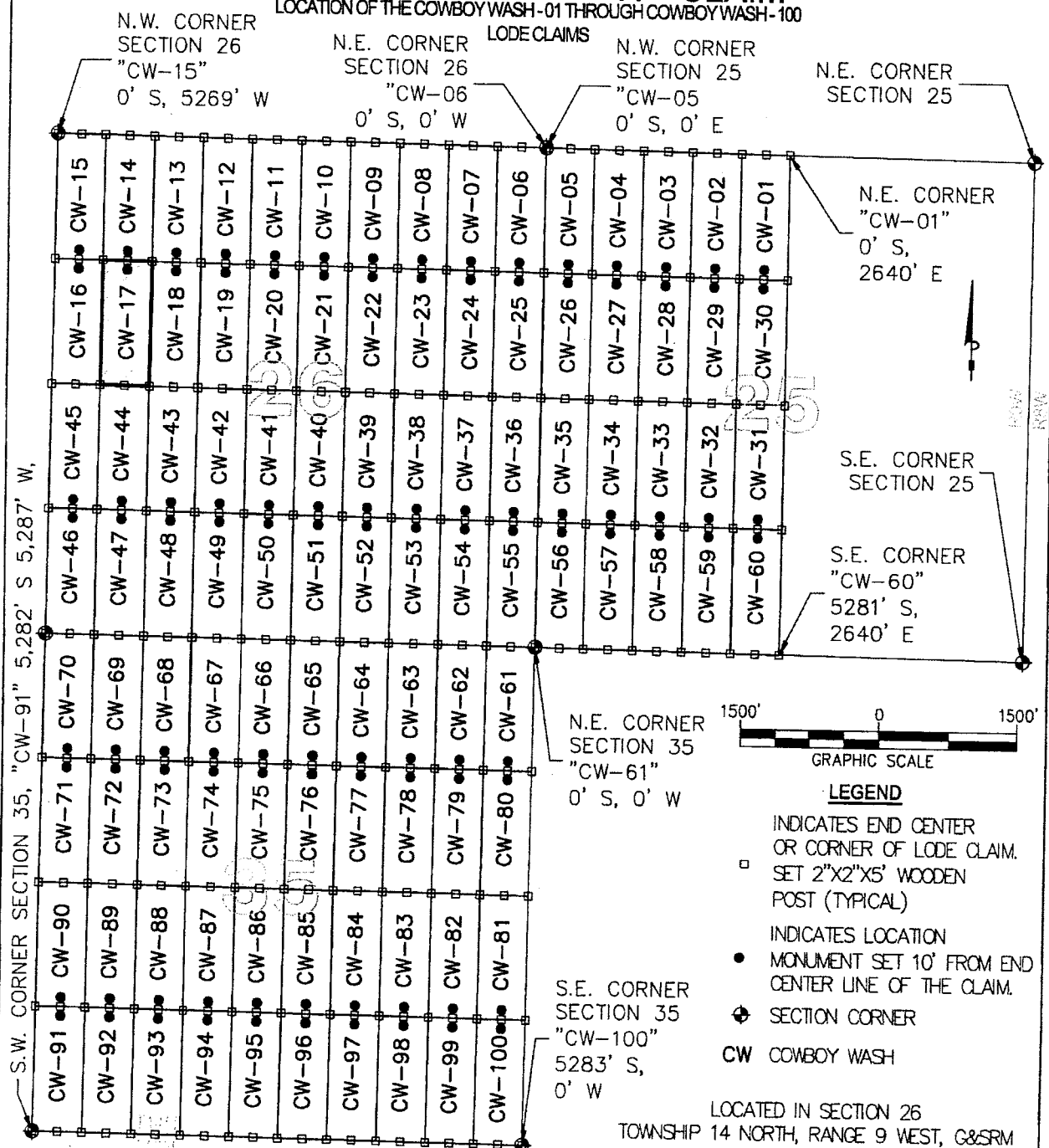
Located, dated and posted on the ground this 26 day of September, 2012.

Freeport-McMoRan Bagdad, Inc. (Owner) By: [Signature]
Bowman Consulting Group, Ltd. (Agent)

AMC 10740

"COWBOY WASH -17" CLAIM

LOCATION OF THE COWBOY WASH -01 THROUGH COWBOY WASH -100



LOCATORS:
 FREEPORT-MCMORAN
 BAGDAD, INC.
 P.O. BOX 245
 BAGDAD, ARIZONA 86321

N.E. CORNER
 SECTION 35
 "CW-61"
 0' S, 0' W

S.E. CORNER
 SECTION 35
 "CW-100"
 5283' S,
 0' W



- LEGEND**
- INDICATES END CENTER OR CORNER OF LODE CLAIM. SET 2"X2"X5' WOODEN POST (TYPICAL)
 - INDICATES LOCATION MONUMENT SET 10' FROM END CENTER LINE OF THE CLAIM.
 - ⊕ SECTION CORNER
 - CW COWBOY WASH

LOCATED IN SECTION 26
 TOWNSHIP 14 NORTH, RANGE 9 WEST, G&SRM
 YAVAPAI COUNTY, ARIZONA
 LOCATED DURING THE MONTH
 OF SEPTEMBER, 2012
 YAVAPAI COUNTY, ARIZONA

CLAIM STAKING PERFORMED BY:

Bowman
 CONSULTING


3010 S Priest Dr, #103
 Tempe, Az 85282
 Phone: (480) 629-8830
 Fax: (480) 629-8841
 www.bowmanconsulting.com

MCH18710

Return to:
Freeport-McMoRan Bagdad Inc.
P. O. Box 245
Bagdad, AZ 86321

**LOCATION NOTICE FOR LODE MINING CLAIM
STATE OF ARIZONA, COUNTY OF YAVAPAI**

NOTICE IS HEREBY GIVEN that the Cowboy Wash - 18 lode mining claim has been located by Freeport-McMoRan Bagdad, Inc., a Delaware corporation, whose current mailing address is P. O. Box 245, Bagdad, AZ 86321.



The general course of this claim is North to South and it is situated in Yavapai County, Arizona. This claim is 1320 feet in length and 528 feet in width. This claim runs from the location monument on which this location notice is posted approximately 10 feet in a Northerly direction to the North end line and 1310 feet in a Southerly direction to the South end line. This claim is marked by six monuments, one at each corner and one at the center of each end line of the claim.

The location monument on which the notice is posted is situated within:

Section 26, Township 14 North, Range 9 West, of the Gila and Salt River Meridian, Yavapai County, Arizona and this claim encompasses portions of the following quarter section(s), section(s), Township(s) and Range(s): Northwest 1/4, Section 26, T14N-R9W, G&SRM, Yavapai County, Arizona.

The locality of this claim with reference to some natural object or permanent monument and additional information (if any) concerning its locality is as follows:

The Northeast corner of this claim is 1320' South and 3696' West of the Northeast corner of Section 26, T14N-R9W

The undersigned claims the ground as described above and set forth on the attached 1" = 1500' outline map. This claim is not intended to encroach on any private property or land that is not open for location.


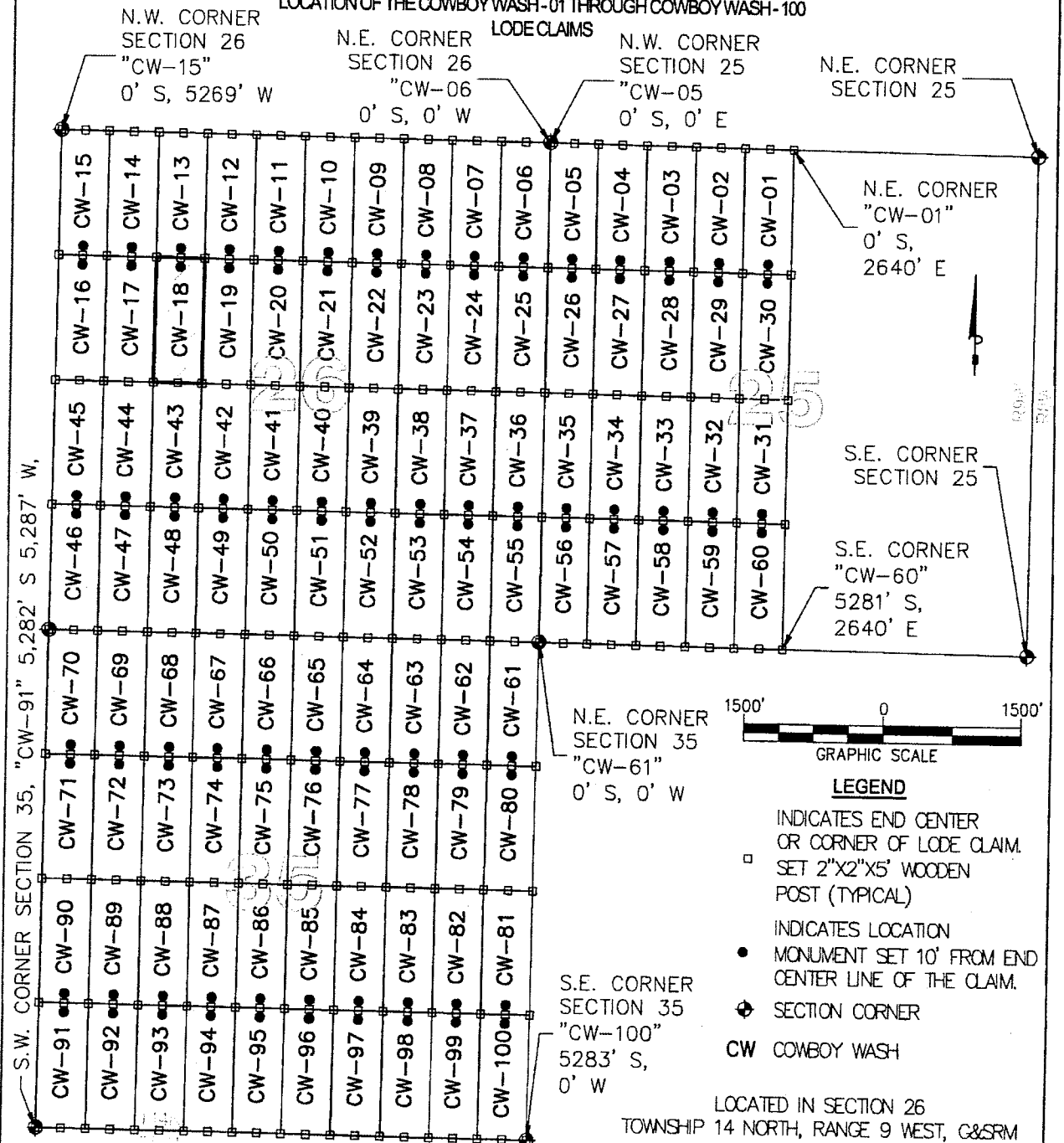
Located, dated and posted on the ground this 26 day of September, 2012.

Freeport-McMoRan Bagdad, Inc. (Owner) By: [Signature]
Bowman Consulting Group, Ltd. (Agent)

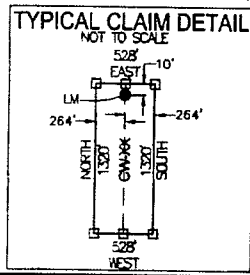
AN10118741

"COWBOY WASH -18" CLAIM

LOCATION OF THE COWBOY WASH-01 THROUGH COWBOY WASH-100



- LEGEND**
- INDICATES END CENTER OR CORNER OF LODE CLAIM. SET 2"X2"X5" WOODEN POST (TYPICAL)
 - INDICATES LOCATION MONUMENT SET 10' FROM END CENTER LINE OF THE CLAIM.
 - ◆ SECTION CORNER
 - CW COWBOY WASH



LOCATORS:
 FREEPORT-MCMORAN
 BAGDAD, INC.
 P.O. BOX 245
 BAGDAD, ARIZONA 86321

LOCATED IN SECTION 26
 TOWNSHIP 14 NORTH, RANGE 9 WEST, C&SRM
 YAVAPAI COUNTY, ARIZONA
 LOCATED DURING THE MONTH
 OF SEPTEMBER, 2012
 YAVAPAI COUNTY, ARIZONA

CLAIM STAKING PERFORMED BY:

Bowman
 CONSULTING

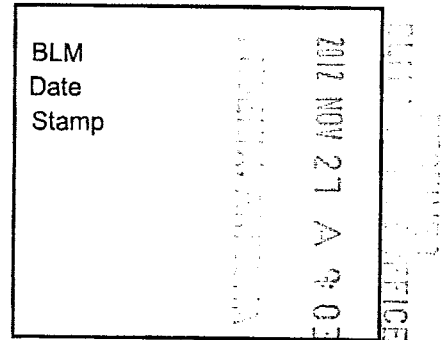
3010 S Pined Dr, #103
 Tempe, Az 85282
 Phone: (480) 629-8830
 Fax: (480) 629-8841
www.bowmanconsulting.com

111810711

Return to:
Freeport-McMoRan Bagdad Inc.
P. O. Box 245
Bagdad, AZ 86321

**LOCATION NOTICE FOR LODE MINING CLAIM
STATE OF ARIZONA, COUNTY OF YAVAPAI**

NOTICE IS HEREBY GIVEN that the Cowboy Wash - 19 lode mining claim has been located by Freeport-McMoRan Bagdad, Inc., a Delaware corporation, whose current mailing address is P. O. Box 245, Bagdad, AZ 86321.



The general course of this claim is North to South and it is situated in Yavapai County, Arizona. This claim is 1320 feet in length and 528 feet in width. This claim runs from the location monument on which this location notice is posted approximately 10 feet in a Northerly direction to the North end line and 1310 feet in a Southerly direction to the South end line. This claim is marked by six monuments, one at each corner and one at the center of each end line of the claim.

The location monument on which the notice is posted is situated within: Section 26, Township 14 North, Range 9 West, of the Gila and Salt River Meridian, Yavapai County, Arizona and this claim encompasses portions of the following quarter section(s), section(s), Township(s) and Range(s): Northwest 1/4, Section 26, T14N-R9W, G&SRM, Yavapai County, Arizona.

The locality of this claim with reference to some natural object or permanent monument and additional information (if any) concerning its locality is as follows:

The Northeast corner of this claim is 1320' South and 3168' West of the Northeast corner of Section 26, T14N-R9W

The undersigned claims the ground as described above and set forth on the attached 1" = 1500' outline map. This claim is not intended to encroach on any private property or land that is not open for location.

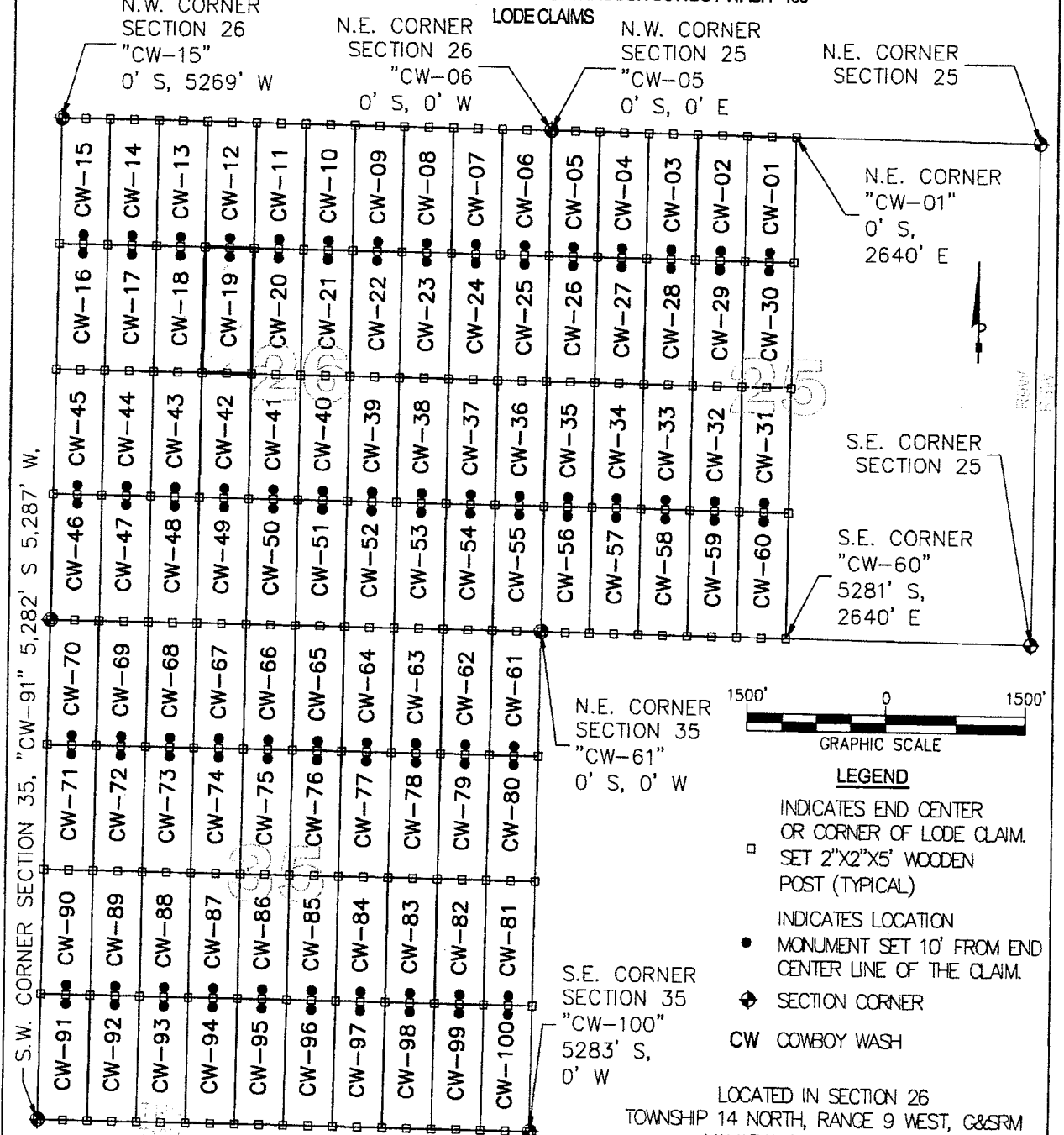
Located, dated and posted on the ground this 26 day of September, 2012.

Freeport-McMoRan Bagdad, Inc. (Owner) By: [Signature]
Bowman Consulting Group, Ltd. (Agent)

AM0418742

"COWBOY WASH -19" CLAIM

LOCATION OF THE COWBOY WASH-01 THROUGH COWBOY WASH-100



N.W. CORNER SECTION 26
"CW-15"
0' S, 5269' W

N.E. CORNER SECTION 26
"CW-06"
0' S, 0' W

N.W. CORNER SECTION 25
"CW-05"
0' S, 0' E

N.E. CORNER SECTION 25

N.E. CORNER "CW-01"
0' S, 2640' E

S.E. CORNER SECTION 25

S.E. CORNER "CW-60"
5281' S, 2640' E

N.E. CORNER SECTION 35
"CW-61"
0' S, 0' W

S.E. CORNER SECTION 35
"CW-100"
5283' S, 0' W



- LEGEND**
- INDICATES END CENTER OR CORNER OF LODE CLAIM. SET 2"x2"x5' WOODEN POST (TYPICAL)
 - INDICATES LOCATION MONUMENT SET 10' FROM END CENTER LINE OF THE CLAIM.
 - ⊕ SECTION CORNER
 - CW COWBOY WASH

LOCATED IN SECTION 26
TOWNSHIP 14 NORTH, RANGE 9 WEST, G&SRM
YAVAPAI COUNTY, ARIZONA
LOCATED DURING THE MONTH
OF SEPTEMBER, 2012
YAVAPAI COUNTY, ARIZONA

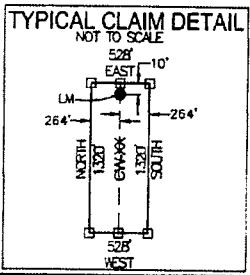
CLAIM STAKING PERFORMED BY:

Bowman

CONSULTING

3010 S Priel Dr, #103
Tempe, Az 85282
Phone: (480) 629-8830
Fax: (480) 629-8841
www.bowmanconsulting.com

LOCATORS:
FREEPORT-MCMORAN
BAGDAD, INC.
P.O. BOX 245
BAGDAD, ARIZONA 86321




2110110112

Return to:
Freeport-McMoRan Bagdad Inc.
P. O. Box 245
Bagdad, AZ 86321

**LOCATION NOTICE FOR LODE MINING CLAIM
STATE OF ARIZONA, COUNTY OF YAVAPAI**

NOTICE IS HEREBY GIVEN that the Cowboy Wash - 20 lode mining claim has been located by Freeport-McMoRan Bagdad, Inc., a Delaware corporation, whose current mailing address is P. O. Box 245, Bagdad, AZ 86321.



The general course of this claim is North to South and it is situated in Yavapai County, Arizona. This claim is 1320 feet in length and 528 feet in width. This claim runs from the location monument on which this location notice is posted approximately 10 feet in a Northerly direction to the North end line and 1310 feet in a Southerly direction to the South end line. This claim is marked by six monuments, one at each corner and one at the center of each end line of the claim.

The location monument on which the notice is posted is situated within:

Section 26, Township 14 North, Range 9 West, of the Gila and Salt River Meridian, Yavapai County, Arizona and this claim encompasses portions of the following quarter section(s), section(s), Township(s) and Range(s): Northwest 1/4, Section 26, T14N-R9W, G&SRM, Yavapai County, Arizona.

The locality of this claim with reference to some natural object or permanent monument and additional information (if any) concerning its locality is as follows:

The Northeast corner of this claim is 1320' South and 2640' West of the Northeast corner of Section 26, T14N-R9W

The undersigned claims the ground as described above and set forth on the attached 1" = 1500' outline map. This claim is not intended to encroach on any private property or land that is not open for location.

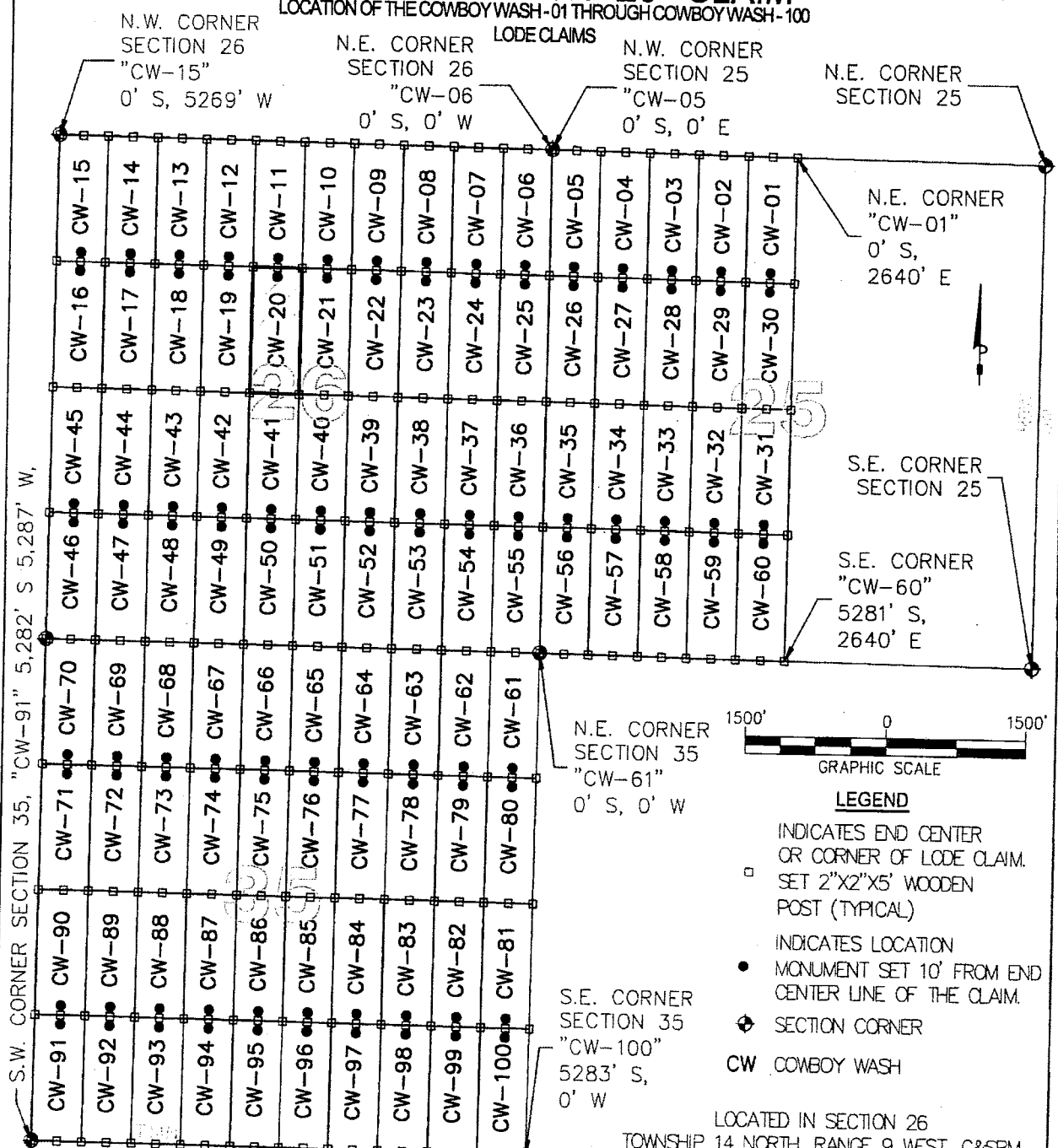
Located, dated and posted on the ground this 26 day of September, 2012.

Freeport-McMoRan Bagdad, Inc. (Owner) By: [Signature]
Bowman Consulting Group, Ltd. (Agent)

AMC0118743

"COWBOY WASH -20" CLAIM

LOCATION OF THE COWBOY WASH-01 THROUGH COWBOY WASH-100



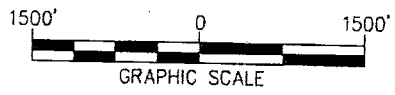
S.W. CORNER SECTION 35, "CW-91" 5,282' S 5,287' W,

N.E. CORNER SECTION 25
"CW-01"
0' S,
2640' E

S.E. CORNER SECTION 25
"CW-60"
5281' S,
2640' E

N.E. CORNER SECTION 35
"CW-61"
0' S, 0' W

S.E. CORNER SECTION 35
"CW-100"
5283' S,
0' W



LEGEND

- INDICATES END CENTER OR CORNER OF LODE CLAIM. SET 2"x2"x5' WOODEN POST (TYPICAL)
- INDICATES LOCATION MONUMENT SET 10' FROM END CENTER LINE OF THE CLAIM.
- ⊕ SECTION CORNER
- CW COWBOY WASH

LOCATED IN SECTION 26
TOWNSHIP 14 NORTH, RANGE 9 WEST, G&SRM
YAVAPAI COUNTY, ARIZONA
LOCATED DURING THE MONTH
OF SEPTEMBER, 2012
YAVAPAI COUNTY, ARIZONA

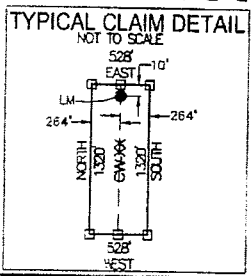
CLAIM STAKING PERFORMED BY:

Bowman

CONSULTING

3010 S Priest Dr, #103
Tempe, Az 85282
Phone: (480) 629-8830
Fax: (480) 629-8841
www.bowmanconsulting.com

LOCATORS:
FREEPORT-MCMORAN
BAGDAD, INC.
P.O. BOX 245
BAGDAD, ARIZONA 86321




ARCH 10743

Return to:
Freeport-McMoRan Bagdad Inc.
P. O. Box 245
Bagdad, AZ 86321

**LOCATION NOTICE FOR LODE MINING CLAIM
STATE OF ARIZONA, COUNTY OF YAVAPAI**

NOTICE IS HEREBY GIVEN that the Cowboy Wash - 21 lode mining claim has been located by Freeport-McMoRan Bagdad, Inc., a Delaware corporation, whose current mailing address is P. O. Box 245, Bagdad, AZ 86321.



The general course of this claim is North to South and it is situated in Yavapai County, Arizona. This claim is 1320 feet in length and 528 feet in width. This claim runs from the location monument on which this location notice is posted approximately 10 feet in a Northerly direction to the North end line and 1310 feet in a Southerly direction to the South end line. This claim is marked by six monuments, one at each corner and one at the center of each end line of the claim.

The location monument on which the notice is posted is situated within:

Section 26, Township 14 North, Range 9 West, of the Gila and Salt River Meridian, Yavapai County, Arizona and this claim encompasses portions of the following quarter section(s), section(s), Township(s) and Range(s): Northeast 1/4, Section 26, T14N-R9W, G&SRM, Yavapai County, Arizona.

The locality of this claim with reference to some natural object or permanent monument and additional information (if any) concerning its locality is as follows:

The Northeast corner of this claim is 1320' South and 2112' West of the Northeast corner of Section 26, T14N-R9W

The undersigned claims the ground as described above and set forth on the attached 1" = 1500' outline map. This claim is not intended to encroach on any private property or land that is not open for location.

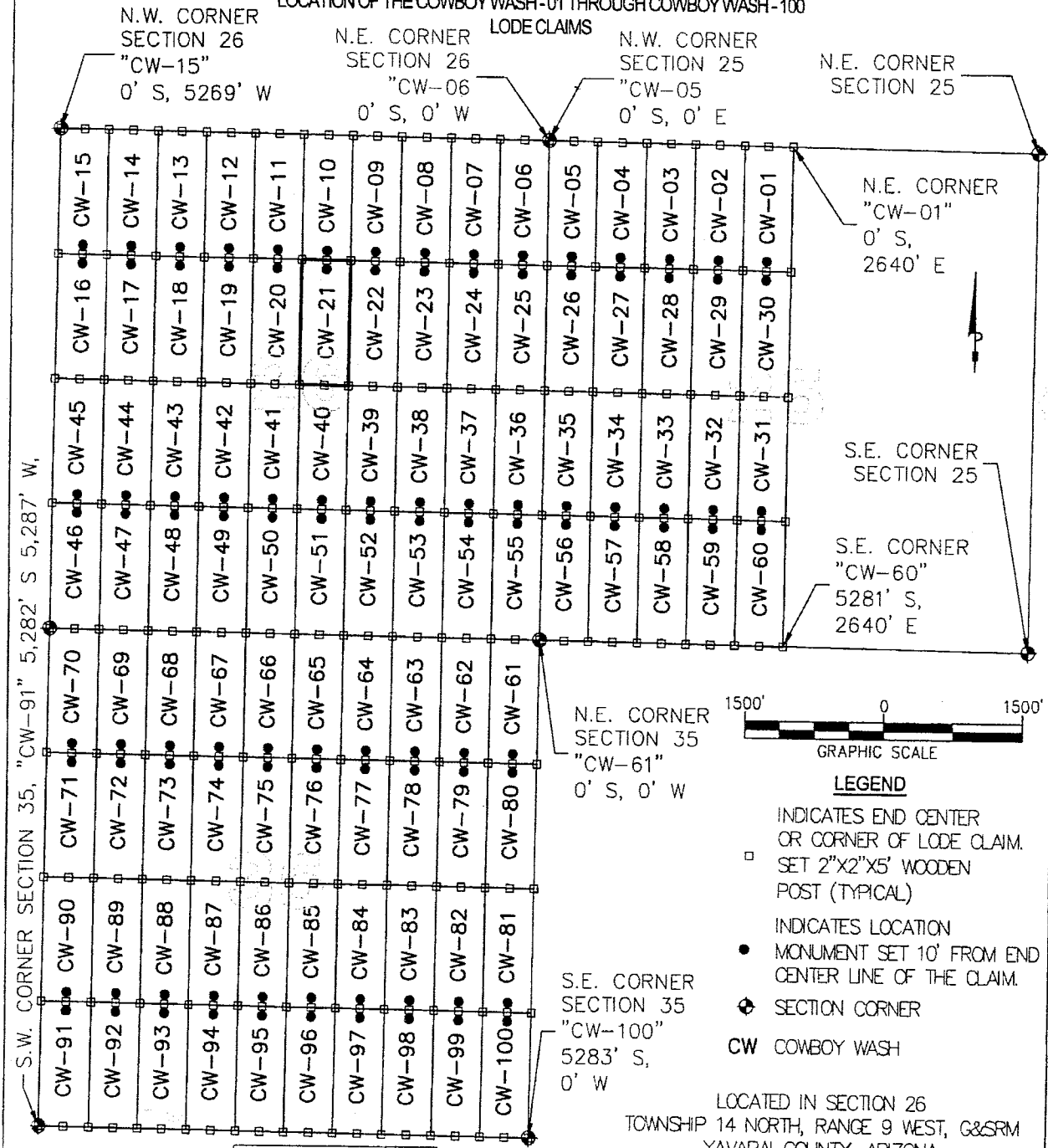
Located, dated and posted on the ground this 26 day of September, 2012.

Freeport-McMoRan Bagdad, Inc. (Owner) By: [Signature]
Bowman Consulting Group, Ltd. (Agent)

AN0418744

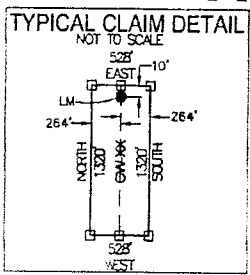
"COWBOY WASH -21" CLAIM

LOCATION OF THE COWBOY WASH -01 THROUGH COWBOY WASH -100



S.W. CORNER SECTION 35, "CW-91" 5,282' S 5,287' W,

LOCATORS:
 FREEPORT-MOMORAN
 BAGDAD, INC.
 P.O. BOX 245
 BAGDAD, ARIZONA 86321



N.E. CORNER SECTION 35
 "CW-61"
 0' S, 0' W

S.E. CORNER SECTION 35
 "CW-100"
 5283' S,
 0' W



- LEGEND**
- INDICATES END CENTER OR CORNER OF LODE CLAIM. SET 2"x2"x5" WOODEN POST (TYPICAL)
 - INDICATES LOCATION MONUMENT SET 10' FROM END CENTER LINE OF THE CLAIM.
 - ◆ SECTION CORNER
 - CW COWBOY WASH

LOCATED IN SECTION 26
 TOWNSHIP 14 NORTH, RANGE 9 WEST, G&SRM
 YAVAPAI COUNTY, ARIZONA
 LOCATED DURING THE MONTH
 OF SEPTEMBER, 2012
 YAVAPAI COUNTY, ARIZONA

CLAIM STAKING PERFORMED BY:

Bowman
 CONSULTING


3010 S Priest Dr, #103
 Tempe, Az 85282
 Phone: (480) 629-8830
 Fax: (480) 629-8841
 www.bowmanconsulting.com

M1418174

Return to:
Freeport-McMoRan Bagdad Inc.
P. O. Box 245
Bagdad, AZ 86321

**LOCATION NOTICE FOR LODE MINING CLAIM
STATE OF ARIZONA, COUNTY OF YAVAPAI**

NOTICE IS HEREBY GIVEN that the Cowboy Wash - 22 lode mining claim has been located by Freeport-McMoRan Bagdad, Inc., a Delaware corporation, whose current mailing address is P. O. Box 245, Bagdad, AZ 86321.



The general course of this claim is North to South and it is situated in Yavapai County, Arizona. This claim is 1320 feet in length and 528 feet in width. This claim runs from the location monument on which this location notice is posted approximately 10 feet in a Northerly direction to the North end line and 1310 feet in a Southerly direction to the South end line. This claim is marked by six monuments, one at each corner and one at the center of each end line of the claim.

The location monument on which the notice is posted is situated within:

Section 26, Township 14 North, Range 9 West, of the Gila and Salt River Meridian, Yavapai County, Arizona and this claim encompasses portions of the following quarter section(s), section(s), Township(s) and Range(s): Northeast 1/4, Section 26, T14N-R9W, G&SRM, Yavapai County, Arizona.

The locality of this claim with reference to some natural object or permanent monument and additional information (if any) concerning its locality is as follows:

The Northeast corner of this claim is 1320' South and 1584' West of the Northeast corner of Section 26, T14N-R9W

The undersigned claims the ground as described above and set forth on the attached 1" = 1500' outline map. This claim is not intended to encroach on any private property or land that is not open for location.

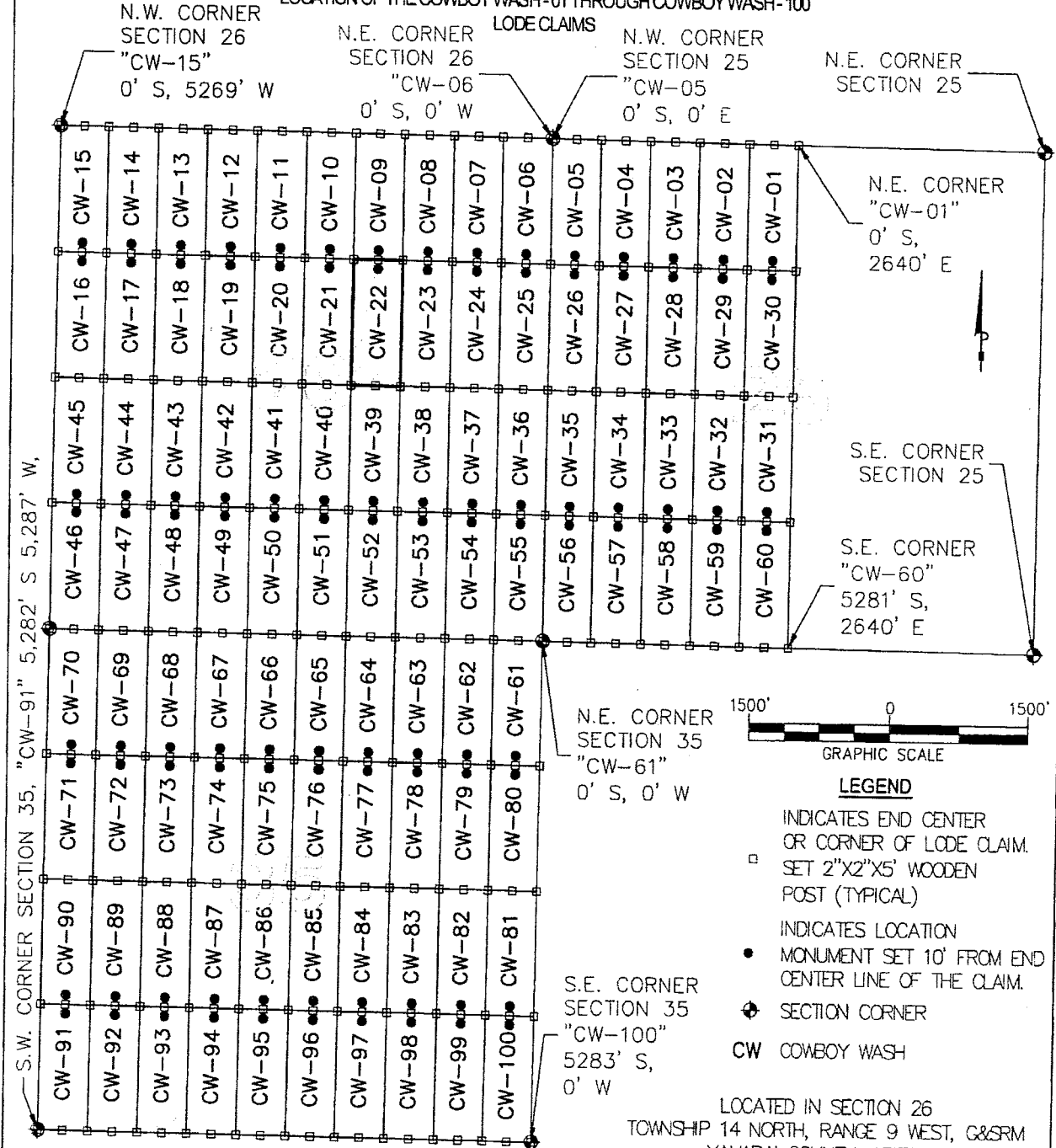
Located, dated and posted on the ground this 26 day of September, 2012.

Freeport-McMoRan Bagdad, Inc. (Owner) By: [Signature]
Bowman Consulting Group, Ltd. (Agent)

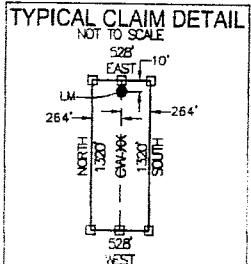
AR04107195

"COWBOY WASH -22" CLAIM

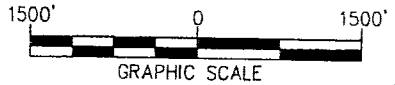
LOCATION OF THE COWBOY WASH -01 THROUGH COWBOY WASH -100



LOCATORS:
 FREEPORT-MCMORAN
 BAGDAD, INC.
 P.O. BOX 245
 BAGDAD, ARIZONA 86321



N.E. CORNER SECTION 35
 "CW-61"
 0' S, 0' W



LEGEND

- INDICATES END CENTER OR CORNER OF LODE CLAIM. SET 2"x2"x5' WOODEN POST (TYPICAL)
- INDICATES LOCATION MONUMENT SET 10' FROM END CENTER LINE OF THE CLAIM.
- ⊕ SECTION CORNER
- CW COWBOY WASH

LOCATED IN SECTION 26
 TOWNSHIP 14 NORTH, RANGE 9 WEST, G&SRM
 YAVAPAI COUNTY, ARIZONA
 LOCATED DURING THE MONTH
 OF SEPTEMBER, 2012
 YAVAPAI COUNTY, ARIZONA

CLAIM STAKING PERFORMED BY:

Bowman
 CONSULTING


3010 S Priest Dr, #103
 Tempe, Az 85282
 Phone: (480) 629-8830
 Fax: (480) 629-8841
www.bowmanconsulting.com

S41810011V

Return to:
Freeport-McMoRan Bagdad Inc.
P. O. Box 245
Bagdad, AZ 86321

**LOCATION NOTICE FOR LODE MINING CLAIM
STATE OF ARIZONA, COUNTY OF YAVAPAI**

NOTICE IS HEREBY GIVEN that the Cowboy Wash - 23 lode mining claim has been located by Freeport-McMoRan Bagdad, Inc., a Delaware corporation, whose current mailing address is P. O. Box 245, Bagdad, AZ 86321.



The general course of this claim is North to South and it is situated in Yavapai County, Arizona. This claim is 1320 feet in length and 528 feet in width. This claim runs from the location monument on which this location notice is posted approximately 10 feet in a Northerly direction to the North end line and 1310 feet in a Southerly direction to the South end line. This claim is marked by six monuments, one at each corner and one at the center of each end line of the claim.

The location monument on which the notice is posted is situated within:

Section 26, Township 14 North, Range 9 West, of the Gila and Salt River Meridian, Yavapai County, Arizona and this claim encompasses portions of the following quarter section(s), section(s), Township(s) and Range(s): Northeast 1/4, Section 26, T14N-R9W, G&SRM, Yavapai County, Arizona.

The locality of this claim with reference to some natural object or permanent monument and additional information (if any) concerning its locality is as follows:

The Northeast corner of this claim is 1320' South and 1056' West of the Northeast corner of Section 26, T14N-R9W

The undersigned claims the ground as described above and set forth on the attached 1" = 1500' outline map. This claim is not intended to encroach on any private property or land that is not open for location.

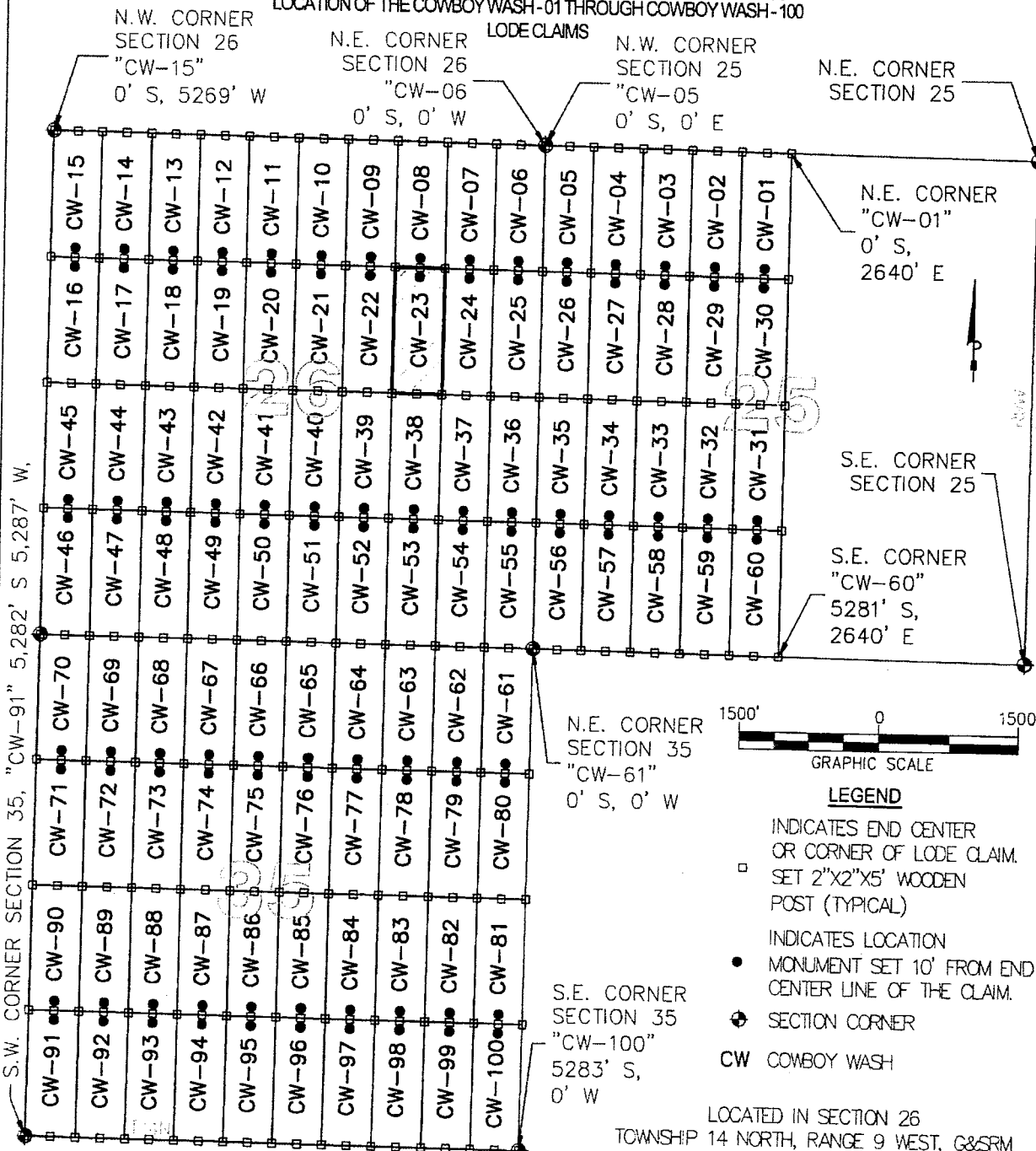
Located, dated and posted on the ground this 26 day of September, 2012.

Freeport-McMoRan Bagdad, Inc. (Owner) By: [Signature]
Bowman Consulting Group, Ltd. (Agent)

AMCH 10746

"COWBOY WASH -23" CLAIM

LOCATION OF THE COWBOY WASH-01 THROUGH COWBOY WASH-100



S.W. CORNER SECTION 35, "CW-91" 5,282' S, 5,287' W.

N.W. CORNER SECTION 26
"CW-15"
0' S, 5269' W

N.E. CORNER SECTION 26
"CW-06"
0' S, 0' W

N.W. CORNER SECTION 25
"CW-05"
0' S, 0' E

N.E. CORNER SECTION 25

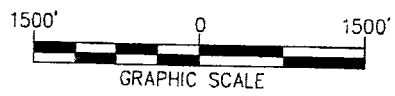
N.E. CORNER "CW-01"
0' S, 2640' E

S.E. CORNER SECTION 25

S.E. CORNER "CW-60"
5281' S, 2640' E

N.E. CORNER SECTION 35
"CW-61"
0' S, 0' W

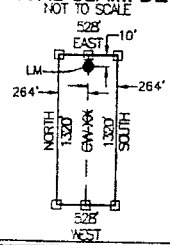
S.E. CORNER SECTION 35
"CW-100"
5283' S, 0' W



LEGEND

- INDICATES END CENTER OR CORNER OF LODE CLAIM. SET 2"X2"X5' WOODEN POST (TYPICAL)
- INDICATES LOCATION MONUMENT SET 10' FROM END CENTER LINE OF THE CLAIM.
- ⊕ SECTION CORNER
- CW COWBOY WASH

TYPICAL CLAIM DETAIL



LOCATORS:
FREEPORT-MCMORAN
BAGDAD, INC.
P.O. BOX 245
BAGDAD, ARIZONA 86321

LOCATED IN SECTION 26
TOWNSHIP 14 NORTH, RANGE 9 WEST, G&SRM
YAVAPAI COUNTY, ARIZONA
LOCATED DURING THE MONTH
OF SEPTEMBER, 2012
YAVAPAI COUNTY, ARIZONA

CLAIM STAKING PERFORMED BY:

Bowman

CONSULTING


3010 S Priest Dr, #103
Tempe, Az 85282
Phone: (480) 629-8830
Fax: (480) 629-8841
www.bowmanconsulting.com

ARIZONA

Return to:
Freeport-McMoRan Bagdad Inc.
P. O. Box 245
Bagdad, AZ 86321

**LOCATION NOTICE FOR LODE MINING CLAIM
STATE OF ARIZONA, COUNTY OF YAVAPAI**

NOTICE IS HEREBY GIVEN that the Cowboy Wash - 24 lode mining claim has been located by Freeport-McMoRan Bagdad, Inc., a Delaware corporation, whose current mailing address is P. O. Box 245, Bagdad, AZ 86321.



The general course of this claim is North to South and it is situated in Yavapai County, Arizona. This claim is 1320 feet in length and 528 feet in width. This claim runs from the location monument on which this location notice is posted approximately 10 feet in a Northerly direction to the North end line and 1310 feet in a Southerly direction to the South end line. This claim is marked by six monuments, one at each corner and one at the center of each end line of the claim.

The location monument on which the notice is posted is situated within:

Section 26, Township 14 North, Range 9 West, of the Gila and Salt River Meridian, Yavapai County, Arizona and this claim encompasses portions of the following quarter section(s), section(s), Township(s) and Range(s): Northeast 1/4, Section 26, T14N-R9W, G&SRM, Yavapai County, Arizona.

The locality of this claim with reference to some natural object or permanent monument and additional information (if any) concerning its locality is as follows:

The Northeast corner of this claim is 1320' South and 528' West of the Northeast corner of Section 26, T14N-R9W

The undersigned claims the ground as described above and set forth on the attached 1" = 1500' outline map. This claim is not intended to encroach on any private property or land that is not open for location.

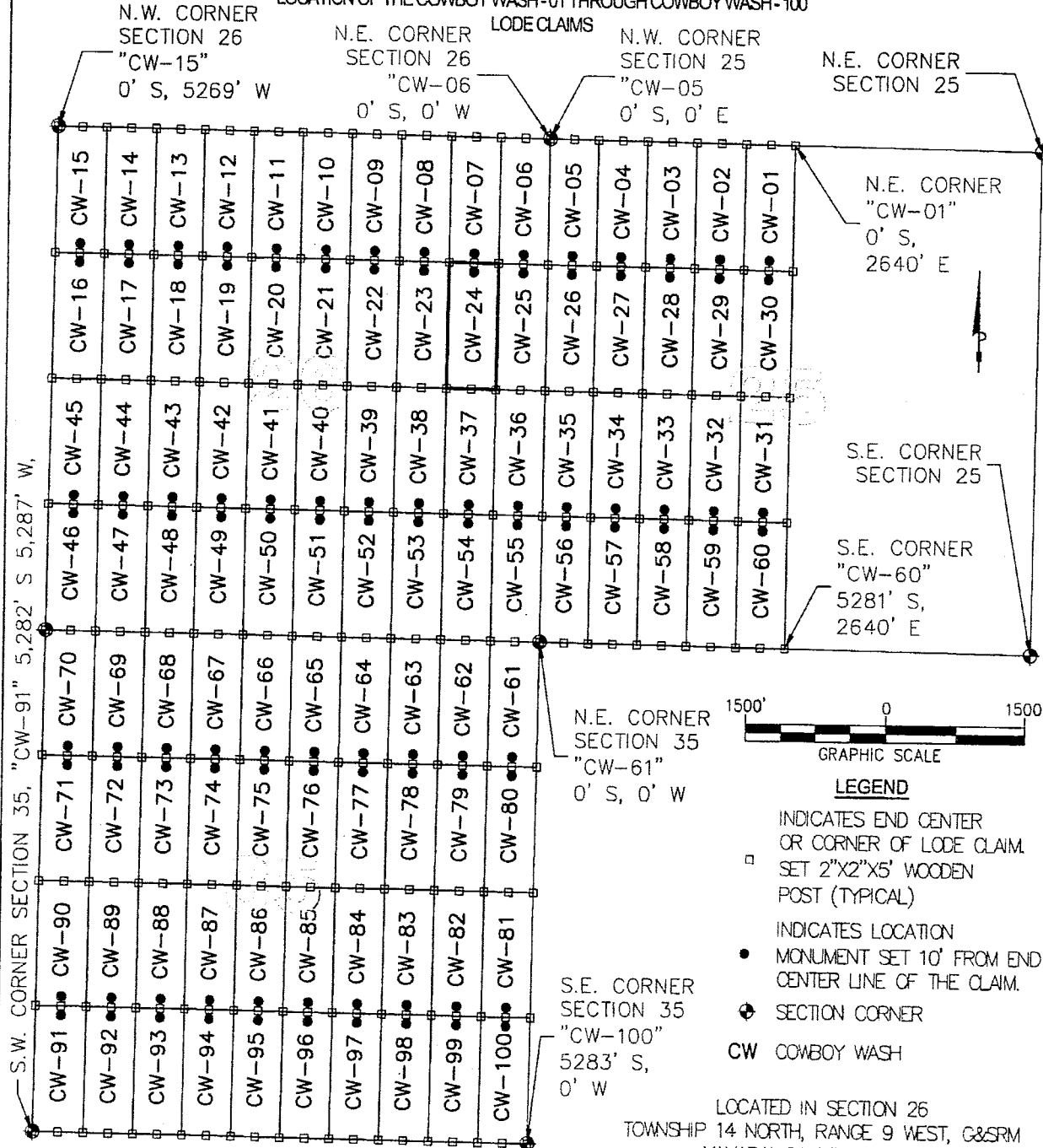
Located, dated and posted on the ground this 26 day of September, 2012.

Freeport-McMoRan Bagdad, Inc. (Owner) By: [Signature]
Bowman Consulting Group, Ltd. (Agent)

ANNO 1974 7

"COWBOY WASH -24" CLAIM

LOCATION OF THE COWBOY WASH-01 THROUGH COWBOY WASH-100



S.W. CORNER SECTION 35, "CW-91" 5,282' S 5,287' W,

N.W. CORNER SECTION 26
"CW-15"
0' S, 5269' W

N.E. CORNER SECTION 26
"CW-06"
0' S, 0' W

N.W. CORNER SECTION 25
"CW-05"
0' S, 0' E

N.E. CORNER SECTION 25

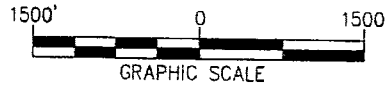
N.E. CORNER "CW-01"
0' S,
2640' E

S.E. CORNER SECTION 25

S.E. CORNER "CW-60"
5281' S,
2640' E

N.E. CORNER SECTION 35
"CW-61"
0' S, 0' W

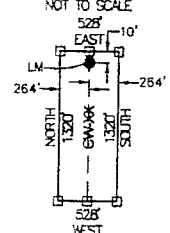
S.E. CORNER SECTION 35
"CW-100"
5283' S,
0' W



LEGEND

- INDICATES END CENTER OR CORNER OF LODE CLAIM. SET 2"x2"x5' WOODEN POST (TYPICAL)
- INDICATES LOCATION MONUMENT SET 10' FROM END CENTER LINE OF THE CLAIM.
- ⊕ SECTION CORNER
- CW COWBOY WASH

TYPICAL CLAIM DETAIL



LOCATORS:
FREEPORT-MCMORAN
BAGDAD, INC.
P.O. BOX 245
BAGDAD, ARIZONA 86321

LOCATED IN SECTION 26
TOWNSHIP 14 NORTH, RANGE 9 WEST, G&SRM
YAVAPAI COUNTY, ARIZONA
LOCATED DURING THE MONTH
OF SEPTEMBER, 2012
YAVAPAI COUNTY, ARIZONA

CLAIM STAKING PERFORMED BY:

Bowman CONSULTING


3010 S Priest Dr, #103
Tempe, Az 85282
Phone: (480) 629-8830
Fax: (480) 629-8841
www.bowmanconsulting.com

ARIZONA

Return to:
Freeport-McMoRan Bagdad Inc.
P. O. Box 245
Bagdad, AZ 86321

**LOCATION NOTICE FOR LODE MINING CLAIM
STATE OF ARIZONA, COUNTY OF YAVAPAI**

NOTICE IS HEREBY GIVEN that the Cowboy Wash - 25 lode mining claim has been located by Freeport-McMoRan Bagdad, Inc., a Delaware corporation, whose current mailing address is P. O. Box 245, Bagdad, AZ 86321.



The general course of this claim is North to South and it is situated in Yavapai County, Arizona. This claim is 1320 feet in length and 528 feet in width. This claim runs from the location monument on which this location notice is posted approximately 10 feet in a Northerly direction to the North end line and 1310 feet in a Southerly direction to the South end line. This claim is marked by six monuments, one at each corner and one at the center of each end line of the claim.

The location monument on which the notice is posted is situated within:

Section 26 , Township 14 North, Range 9 West, of the Gila and Salt River Meridian, Yavapai County, Arizona and this claim encompasses portions of the following quarter section(s), section(s), Township(s) and Range(s): Northeast 1/4 , Section 26. T14N-R9W, G&SRM, Yavapai County, Arizona.

The locality of this claim with reference to some natural object or permanent monument and additional information (if any) concerning its locality is as follows:

The Northeast corner of this claim is 1320' South and 0' West of the Northeast corner of Section 26 , T14N-R9W

The undersigned claims the ground as described above and set forth on the attached 1" = 1500' outline map. This claim is not intended to encroach on any private property or land that is not open for location.

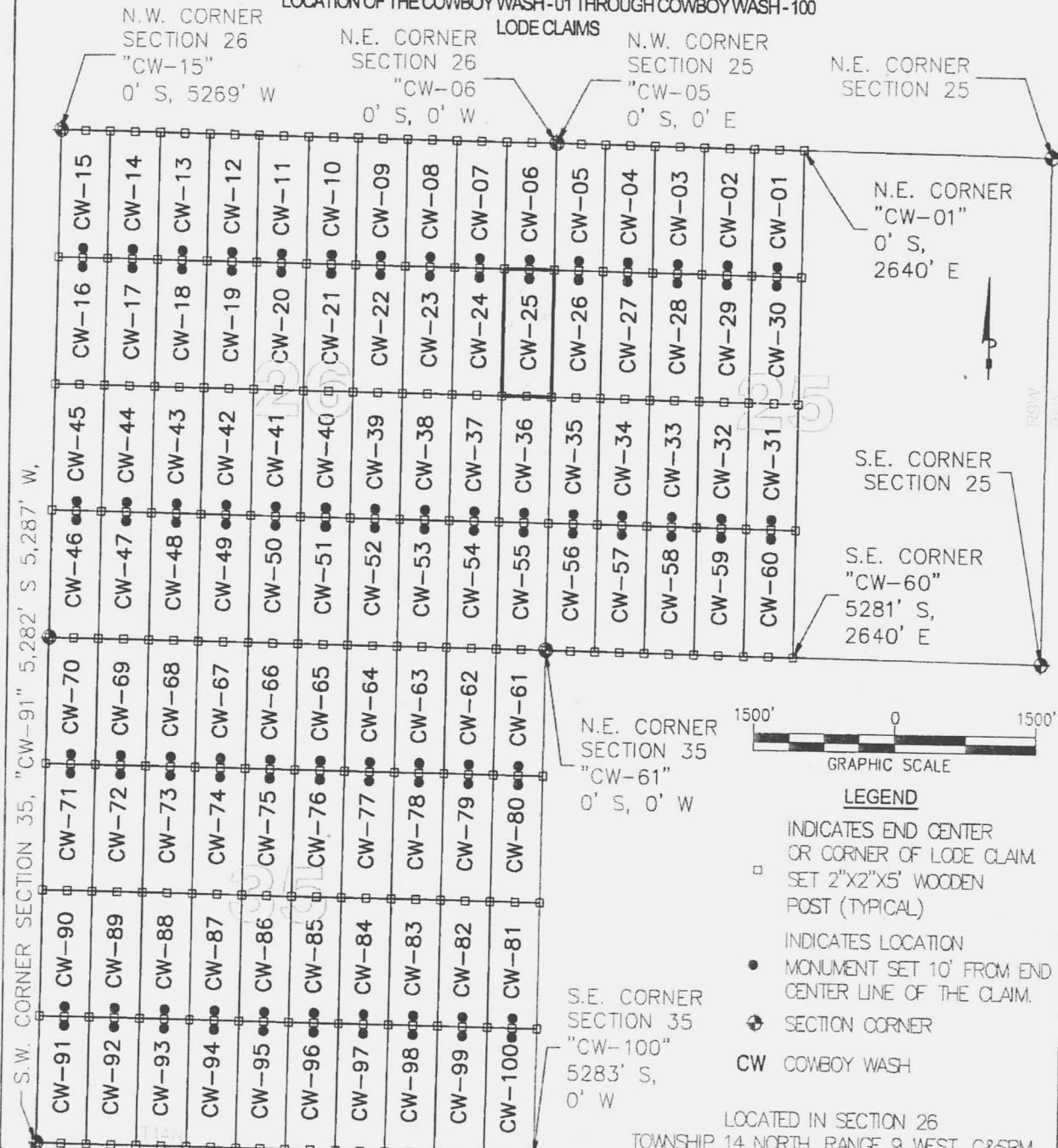
Located, dated and posted on the ground this 26 day of September, 2012.

Freeport-McMoRan Bagdad, Inc. (Owner) By: [Signature]
Bowman Consulting Group, Ltd. (Agent)

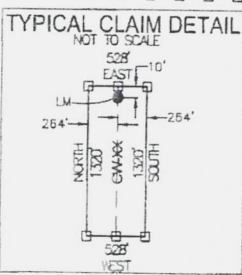
2012 NOV 21 10 18

"COWBOY WASH -25" CLAIM

LOCATION OF THE COWBOY WASH -01 THROUGH COWBOY WASH -100




LOCATORS:
 FREEPORT-MCMORAN
 BAGDAD, INC.
 P.O. BOX 245
 BAGDAD, ARIZONA 86321



N.E. CORNER SECTION 35
 "CW-61"
 0' S, 0' W

S.E. CORNER SECTION 35
 "CW-100"
 5283' S,
 0' W



- LEGEND**
- INDICATES END CENTER OR CORNER OF LODE CLAIM SET 2"X2"X5' WOODEN POST (TYPICAL)
 - INDICATES LOCATION MONUMENT SET 10' FROM END CENTER LINE OF THE CLAIM.
 - ⊕ SECTION CORNER
 - CW COWBOY WASH

LOCATED IN SECTION 26
 TOWNSHIP 14 NORTH, RANGE 9 WEST, G&SRM
 YAVAPAI COUNTY, ARIZONA
 LOCATED DURING THE MONTH
 OF SEPTEMBER, 2012
 YAVAPAI COUNTY, ARIZONA

CLAIM STAKING PERFORMED BY:

Bowman
 CONSULTING

3010 S Priest Dr, #103
 Tempe, Az 85282
 Phone: (480) 629-8830
 Fax: (480) 629-8841
www.bowmanconsulting.com

AMC418748

Return to:
Freeport-McMoRan Bagdad Inc.
P. O. Box 245
Bagdad, AZ 86321

**LOCATION NOTICE FOR LODE MINING CLAIM
STATE OF ARIZONA, COUNTY OF YAVAPAI**

NOTICE IS HEREBY GIVEN that the Cowboy Wash - 26 lode mining claim has been located by Freeport-McMoRan Bagdad, Inc., a Delaware corporation, whose current mailing address is P. O. Box 245, Bagdad, AZ 86321.

BLM	2012 NOV 21 A 9:03
Date	
Stamp	

MINING SERVICE

The general course of this claim is North to South and it is situated in Yavapai County, Arizona. This claim is 1320 feet in length and 528 feet in width. This claim runs from the location monument on which this location notice is posted approximately 10 feet in a Northerly direction to the North end line and 1310 feet in a Southerly direction to the South end line. This claim is marked by six monuments, one at each corner and one at the center of each end line of the claim.

The location monument on which the notice is posted is situated within:

Section 25, Township 14 North, Range 9 West, of the Gila and Salt River Meridian, Yavapai County, Arizona and this claim encompasses portions of the following quarter section(s), section(s), Township(s) and Range(s): Northwest 1/4, Section 25, T14N-R9W, G&SRM, Yavapai County, Arizona.

The locality of this claim with reference to some natural object or permanent monument and additional information (if any) concerning its locality is as follows:

The Northwest corner of this claim is 1320' South and 0' East of the Northwest corner of Section 25, T14N-R9W

The undersigned claims the ground as described above and set forth on the attached 1" = 1500' outline map. This claim is not intended to encroach on any private property or land that is not open for location.

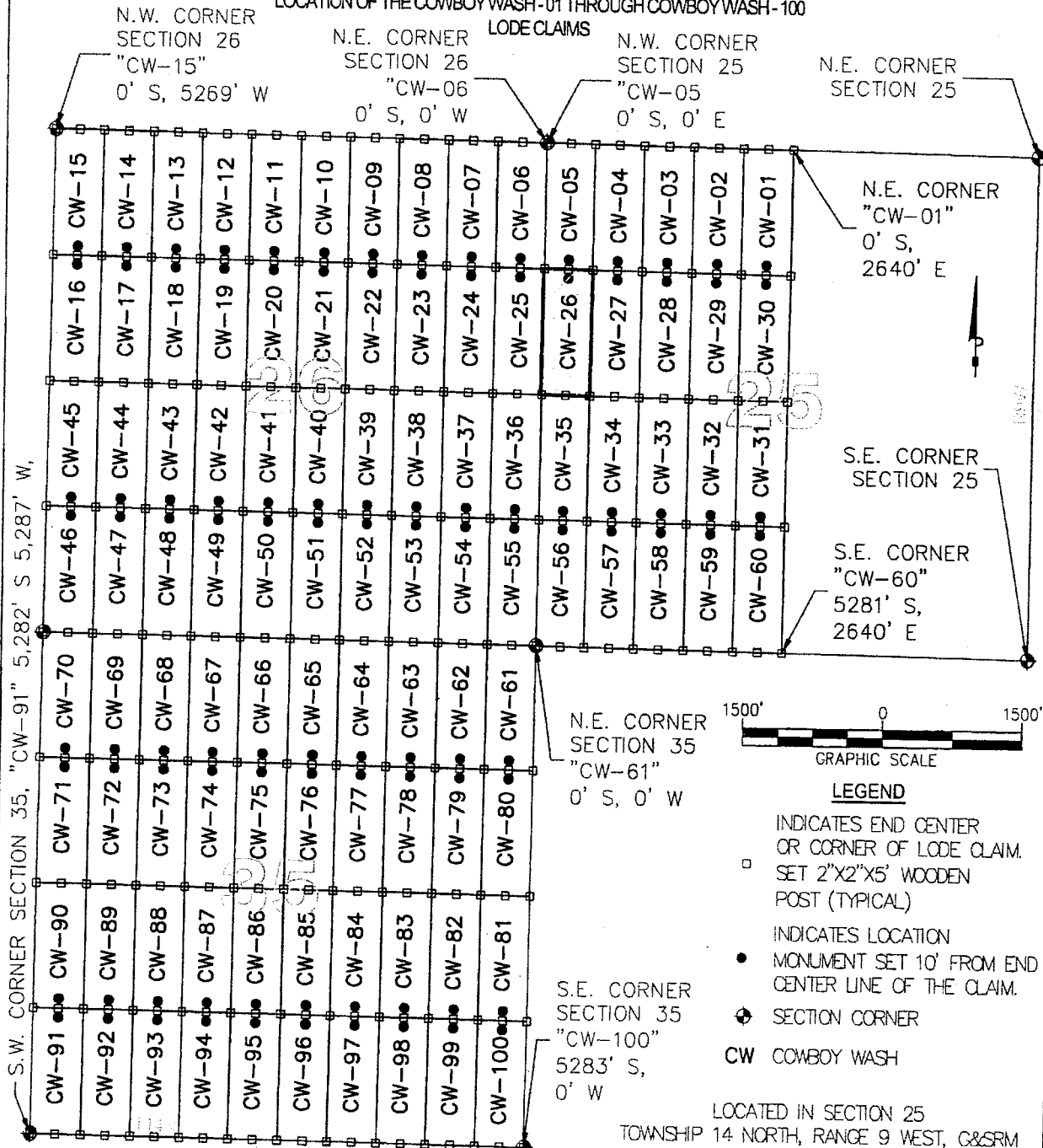
Located, dated and posted on the ground this 26 day of September, 2012.

Freeport-McMoRan Bagdad, Inc. (Owner) By: [Signature]
Bowman Consulting Group, Ltd. (Agent)

ARIZONA

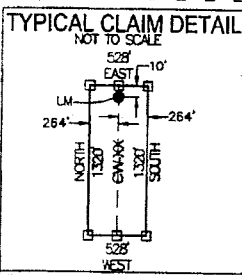
"COWBOY WASH - 26" CLAIM

LOCATION OF THE COWBOY WASH - 01 THROUGH COWBOY WASH - 100



S.W. CORNER SECTION 35, "CW-91" 5,282' S 5,287' W,

LOCATORS:
 FREEPORT-MCMORAN
 BAGDAD, INC.
 P.O. BOX 245
 BAGDAD, ARIZONA 86321



N.E. CORNER SECTION 35
 "CW-61"
 0' S, 0' W

S.E. CORNER SECTION 35
 "CW-100"
 5283' S,
 0' W



- LEGEND**
- INDICATES END CENTER OR CORNER OF LODE CLAIM. SET 2"X2"X5' WOODEN POST (TYPICAL)
 - INDICATES LOCATION MONUMENT SET 10' FROM END CENTER LINE OF THE CLAIM.
 - ⊕ SECTION CORNER
 - CW COWBOY WASH

LOCATED IN SECTION 25
 TOWNSHIP 14 NORTH, RANGE 9 WEST, G&SRM
 YAVAPAI COUNTY, ARIZONA
 LOCATED DURING THE MONTH
 OF SEPTEMBER, 2012
 YAVAPAI COUNTY, ARIZONA

CLAIM STAKING PERFORMED BY:

Bowman
 CONSULTING

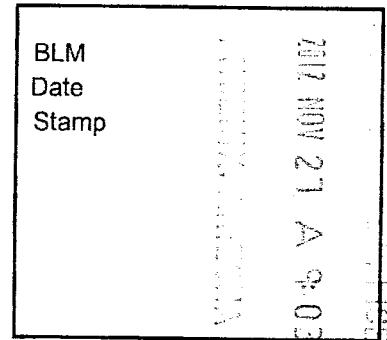
3010 S Priest Dr, #103
 Tempe, Az 85282
 Phone: (480) 629-8830
 Fax: (480) 629-8841
www.bowmanconsulting.com

ANCI 10749

Return to:
Freeport-McMoRan Bagdad Inc.
P. O. Box 245
Bagdad, AZ 86321

**LOCATION NOTICE FOR LODE MINING CLAIM
STATE OF ARIZONA, COUNTY OF YAVAPAI**

NOTICE IS HEREBY GIVEN that the Cowboy Wash - 27 lode mining claim has been located by Freeport-McMoRan Bagdad, Inc., a Delaware corporation, whose current mailing address is P. O. Box 245, Bagdad, AZ 86321.



The general course of this claim is North to South and it is situated in Yavapai County, Arizona. This claim is 1320 feet in length and 528 feet in width. This claim runs from the location monument on which this location notice is posted approximately 10 feet in a Northerly direction to the North end line and 1310 feet in a Southerly direction to the South end line. This claim is marked by six monuments, one at each corner and one at the center of each end line of the claim.

The location monument on which the notice is posted is situated within:

Section 25, Township 14 North, Range 9 West, of the Gila and Salt River Meridian, Yavapai County, Arizona and this claim encompasses portions of the following quarter section(s), section(s), Township(s) and Range(s): Northwest 1/4, Section 25, T14N-R9W, G&SRM, Yavapai County, Arizona.

The locality of this claim with reference to some natural object or permanent monument and additional information (if any) concerning its locality is as follows:

The Northwest corner of this claim is 1320' South and 528' East of the Northwest corner of Section 25, T14N-R9W

The undersigned claims the ground as described above and set forth on the attached 1" = 1500' outline map. This claim is not intended to encroach on any private property or land that is not open for location.

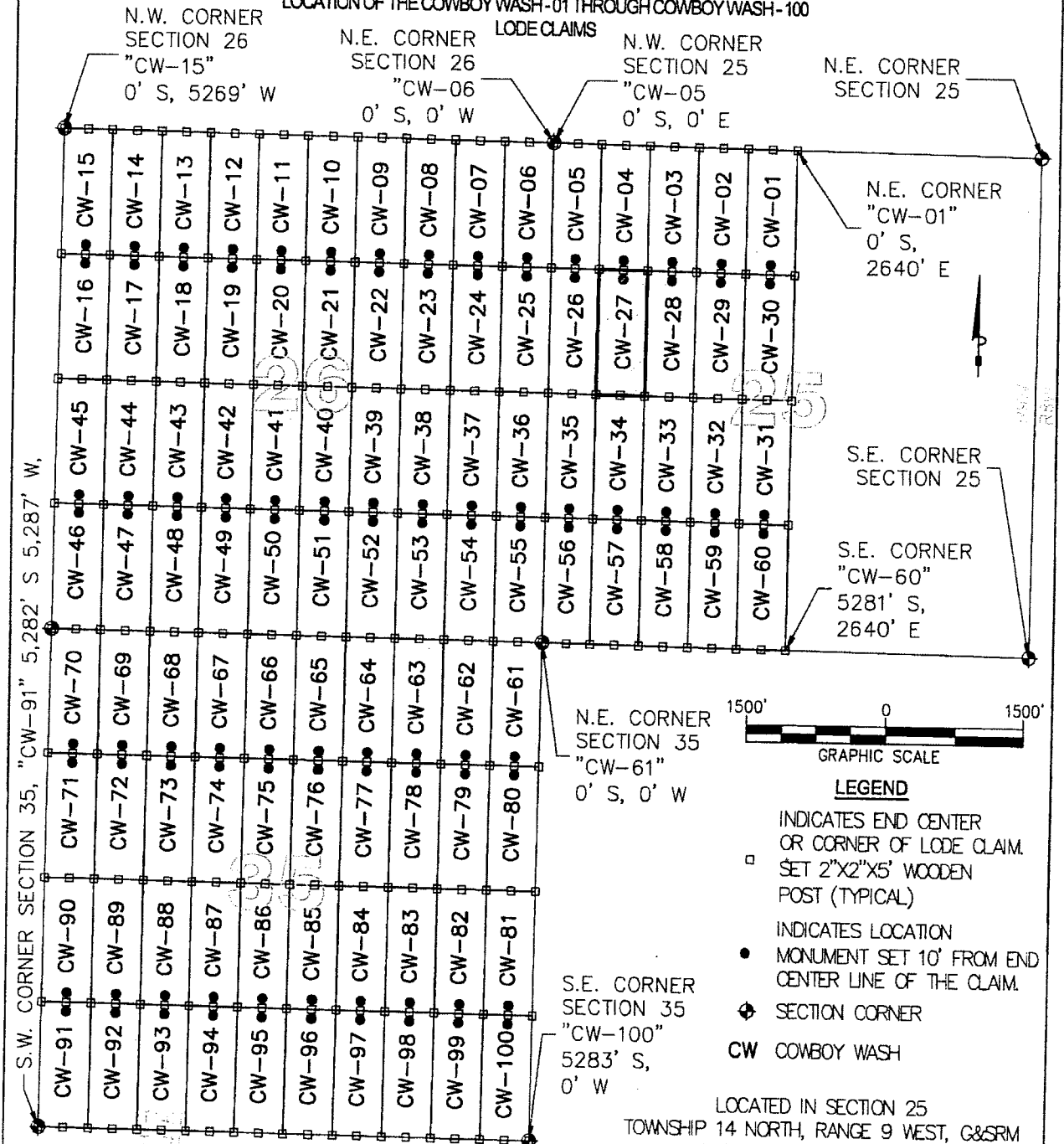
Located, dated and posted on the ground this 26 day of September, 2012.

Freeport-McMoRan Bagdad, Inc. (Owner) By: [Signature]
Bowman Consulting Group, Ltd. (Agent)

ANCH 10750

"COWBOY WASH - 27" CLAIM

LOCATION OF THE COWBOY WASH - 01 THROUGH COWBOY WASH - 100



N.W. CORNER SECTION 26
"CW-15"
0' S, 5269' W

N.E. CORNER SECTION 26
"CW-06"
0' S, 0' W

N.W. CORNER SECTION 25
"CW-05"
0' S, 0' E

N.E. CORNER SECTION 25

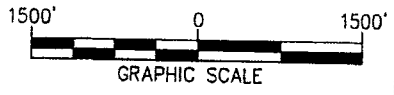
N.E. CORNER "CW-01"
0' S,
2640' E

S.E. CORNER SECTION 25

S.E. CORNER "CW-60"
5281' S,
2640' E

N.E. CORNER SECTION 35
"CW-61"
0' S, 0' W

S.E. CORNER SECTION 35
"CW-100"
5283' S,
0' W

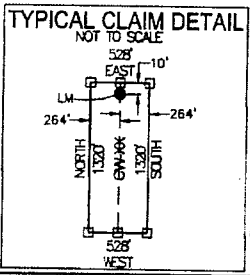


LEGEND

- INDICATES END CENTER OR CORNER OF LODE CLAIM. SET 2"x2"x5' WOODEN POST (TYPICAL)
- INDICATES LOCATION MONUMENT SET 10' FROM END CENTER LINE OF THE CLAIM.
- ⊕ SECTION CORNER
- CW COWBOY WASH

S.W. CORNER SECTION 35, "CW-91" 5,282' S 5,287' W,

LOCATORS:
FREEPORT-MCMORAN
BAGDAD, INC.
P.O. BOX 245
BAGDAD, ARIZONA 86321



LOCATED IN SECTION 25
TOWNSHIP 14 NORTH, RANGE 9 WEST, G&SRM
YAVAPAI COUNTY, ARIZONA
LOCATED DURING THE MONTH
OF SEPTEMBER, 2012
YAVAPAI COUNTY, ARIZONA

CLAIM STAKING PERFORMED BY:

Bowman

CONSULTING


3010 S Priest Dr, #103
Tempe, Az 85282
Phone: (480) 629-8830
Fax: (480) 629-8841
www.bowmanconsulting.com

ANCH 10750

Return to:
Freeport-McMoRan Bagdad Inc.
P. O. Box 245
Bagdad, AZ 86321

**LOCATION NOTICE FOR LODE MINING CLAIM
STATE OF ARIZONA, COUNTY OF YAVAPAI**

NOTICE IS HEREBY GIVEN that the Cowboy Wash - 28 lode mining claim has been located by Freeport-McMoRan Bagdad, Inc., a Delaware corporation, whose current mailing address is P. O. Box 245, Bagdad, AZ 86321.



The general course of this claim is North to South and it is situated in Yavapai County, Arizona. This claim is 1320 feet in length and 528 feet in width. This claim runs from the location monument on which this location notice is posted approximately 10 feet in a Northerly direction to the North end line and 1310 feet in a Southerly direction to the South end line. This claim is marked by six monuments, one at each corner and one at the center of each end line of the claim.

The location monument on which the notice is posted is situated within:

Section 25, Township 14 North, Range 9 West, of the Gila and Salt River Meridian, Yavapai County, Arizona and this claim encompasses portions of the following quarter section(s), section(s), Township(s) and Range(s): Northwest 1/4, Section 25, T14N-R9W, G&SRM, Yavapai County, Arizona.

The locality of this claim with reference to some natural object or permanent monument and additional information (if any) concerning its locality is as follows:

The Northwest corner of this claim is 1320' South and 1056' East of the Northwest corner of Section 25, T14N-R9W

The undersigned claims the ground as described above and set forth on the attached 1" = 1500' outline map. This claim is not intended to encroach on any private property or land that is not open for location.

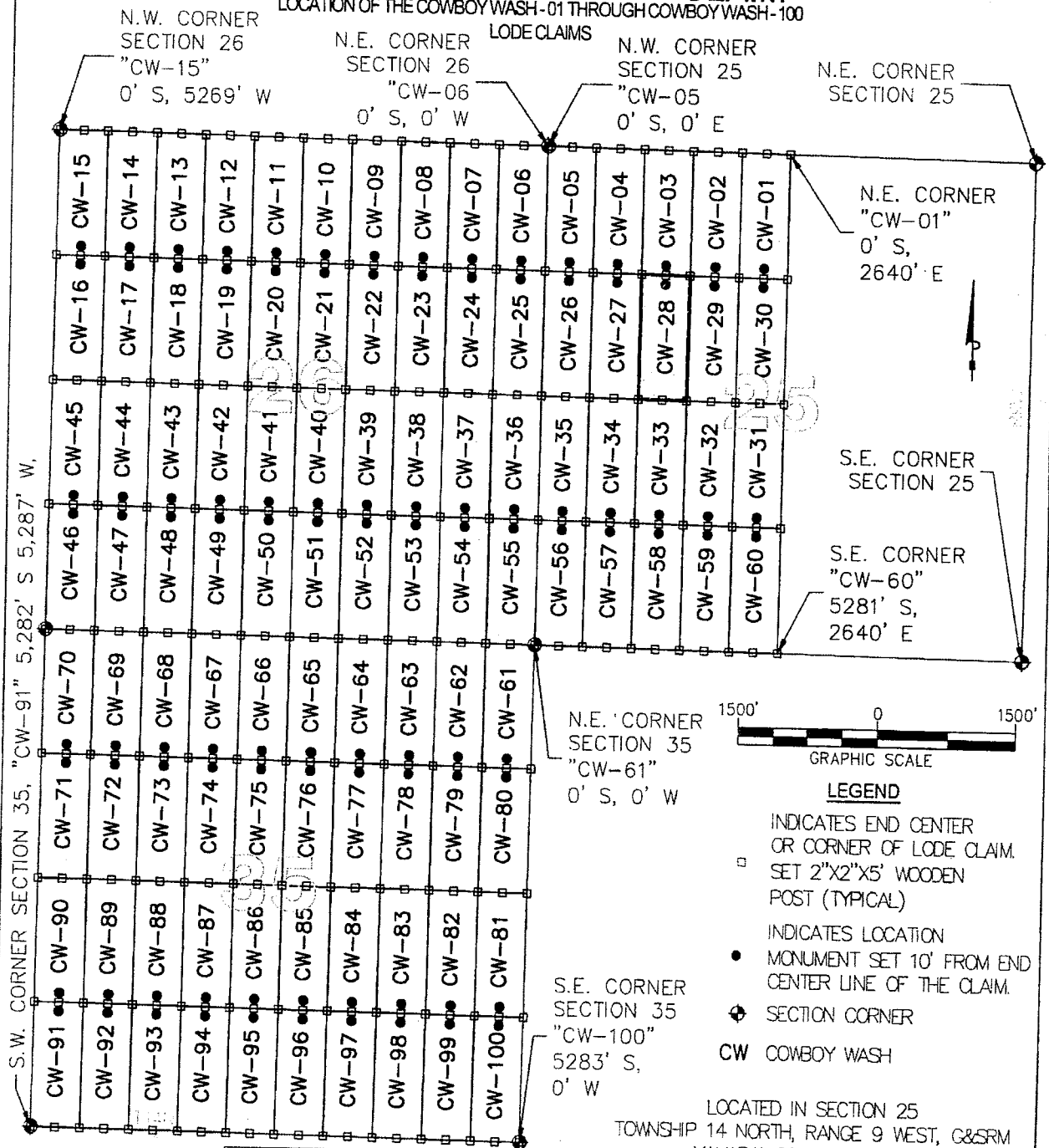
Located, dated and posted on the ground this 26 day of September, 2012.

Freeport-McMoRan Bagdad, Inc. (Owner) By: [Signature]
Bowman Consulting Group, Ltd. (Agent)

AN0418751

"COWBOY WASH - 28" CLAIM

LOCATION OF THE COWBOY WASH-01 THROUGH COWBOY WASH-100



S.W. CORNER SECTION 35, "CW-91" 5,282' S 5,287' W.

N.E. CORNER SECTION 25

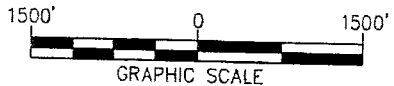
N.E. CORNER "CW-01" 0' S, 2640' E

S.E. CORNER SECTION 25

S.E. CORNER "CW-60" 5281' S, 2640' E

N.E. CORNER SECTION 35 "CW-61" 0' S, 0' W

S.E. CORNER SECTION 35 "CW-100" 5283' S, 0' W

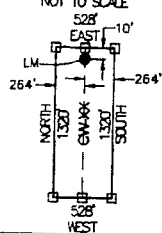


LEGEND

- INDICATES END CENTER OR CORNER OF LODE CLAIM. SET 2"X2"X5' WOODEN POST (TYPICAL)
- INDICATES LOCATION MONUMENT SET 10' FROM END CENTER LINE OF THE CLAIM.
- ◆ SECTION CORNER
- CW COWBOY WASH

LOCATED IN SECTION 25
TOWNSHIP 14 NORTH, RANGE 9 WEST, C&SRM
YAVAPAI COUNTY, ARIZONA
LOCATED DURING THE MONTH
OF SEPTEMBER, 2012
YAVAPAI COUNTY, ARIZONA

TYPICAL CLAIM DETAIL



LOCATORS:
FREEPORT-MCMORAN
BAGDAD, INC.
P.O. BOX 245
BAGDAD, ARIZONA 86321

CLAIM STAKING PERFORMED BY:

Bowman

CONSULTING


3010 S Priest Dr, #103
Tempe, Az 85282
Phone: (480) 629-8830
Fax: (480) 629-8841
www.bowmanconsulting.com

A110418751

Return to:
Freeport-McMoRan Bagdad Inc.
P. O. Box 245
Bagdad, AZ 86321

**LOCATION NOTICE FOR LODE MINING CLAIM
STATE OF ARIZONA, COUNTY OF YAVAPAI**

NOTICE IS HEREBY GIVEN that the Cowboy Wash - 29 lode mining claim has been located by Freeport-McMoRan Bagdad, Inc., a Delaware corporation, whose current mailing address is P. O. Box 245, Bagdad, AZ 86321.



The general course of this claim is North to South and it is situated in Yavapai County, Arizona. This claim is 1320 feet in length and 528 feet in width. This claim runs from the location monument on which this location notice is posted approximately 10 feet in a Northerly direction to the North end line and 1310 feet in a Southerly direction to the South end line. This claim is marked by six monuments, one at each corner and one at the center of each end line of the claim.

The location monument on which the notice is posted is situated within:

Section 25, Township 14 North, Range 9 West, of the Gila and Salt River Meridian, Yavapai County, Arizona and this claim encompasses portions of the following quarter section(s), section(s), Township(s) and Range(s): Northwest 1/4, Section 25, T14N-R9W, G&SRM, Yavapai County, Arizona.

The locality of this claim with reference to some natural object or permanent monument and additional information (if any) concerning its locality is as follows:

The Northwest corner of this claim is 1320' South and 1584' East of the Northwest corner of Section 25, T14N-R9W

The undersigned claims the ground as described above and set forth on the attached 1" = 1500' outline map. This claim is not intended to encroach on any private property or land that is not open for location.

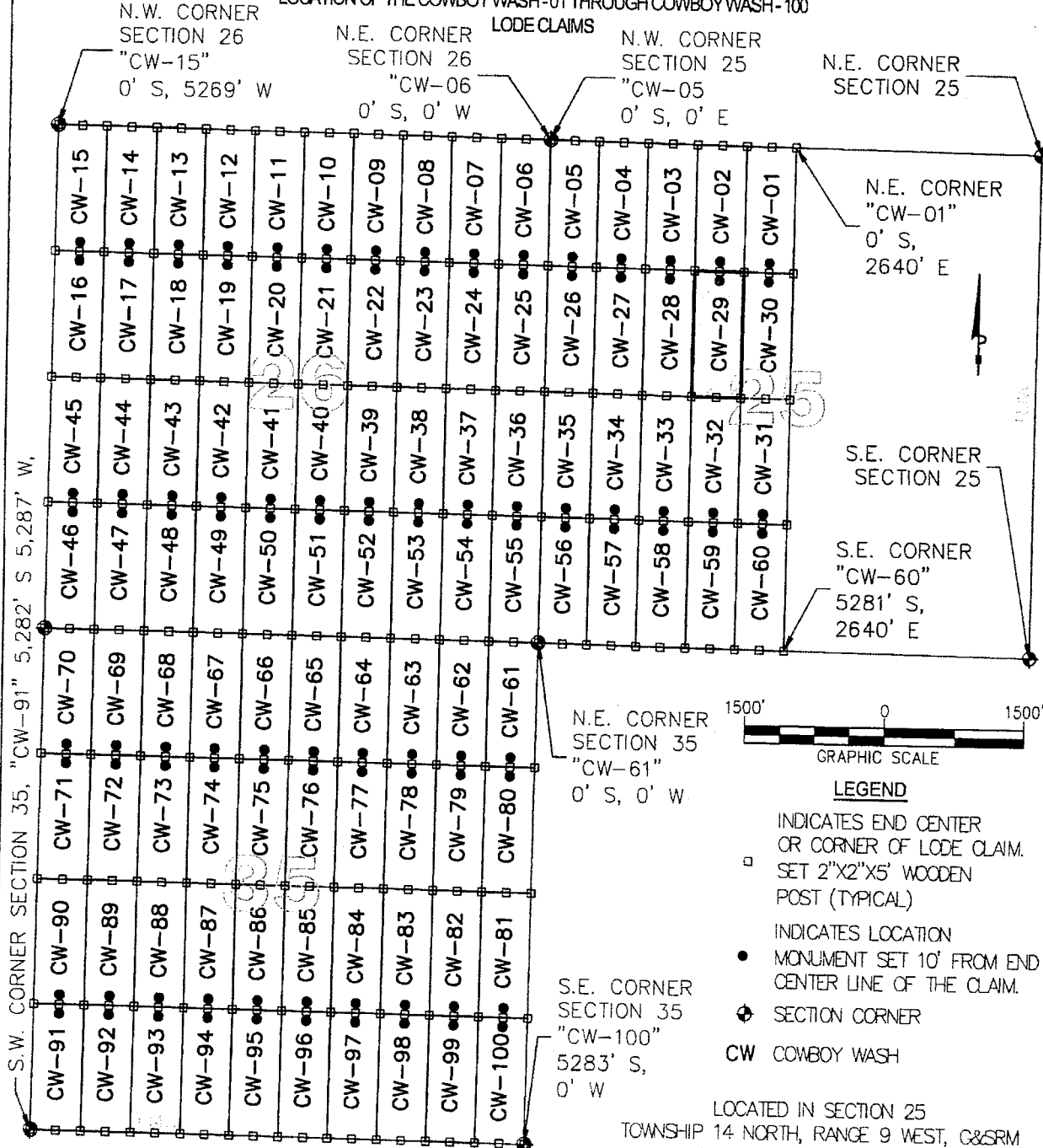
Located, dated and posted on the ground this 26 day of September, 2012.

Freeport-McMoRan Bagdad, Inc. (Owner) By: [Signature]
Bowman Consulting Group, Ltd. (Agent)

AMC 10752

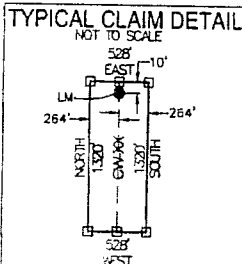
"COWBOY WASH - 29" CLAIM

LOCATION OF THE COWBOY WASH - 01 THROUGH COWBOY WASH - 100



S.W. CORNER SECTION 35, "CW-91" 5,282' S 5,287' W

LOCATORS:
 FREEPORT-MCMORAN
 BAGDAD, INC.
 P.O. BOX 245
 BAGDAD, ARIZONA 86321



N.E. CORNER SECTION 35
 "CW-61"
 0' S, 0' W

S.E. CORNER SECTION 35
 "CW-100"
 5283' S,
 0' W



- LEGEND**
- INDICATES END CENTER OR CORNER OF LODE CLAIM. SET 2"x2"x5' WOODEN POST (TYPICAL)
 - INDICATES LOCATION MONUMENT SET 10' FROM END CENTER LINE OF THE CLAIM.
 - ◆ SECTION CORNER
 - CW COWBOY WASH

LOCATED IN SECTION 25
 TOWNSHIP 14 NORTH, RANGE 9 WEST, C&SRM
 YAVAPAI COUNTY, ARIZONA
 LOCATED DURING THE MONTH
 OF SEPTEMBER, 2012
 YAVAPAI COUNTY, ARIZONA

CLAIM STAKING PERFORMED BY:

Bowman
 CONSULTING


3010 S Priest Dr, #103
 Tempe, Az 85282
 Phone: (480) 629-8830
 Fax: (480) 629-8841
www.bowmanconsulting.com

291010152

Return to:
Freeport-McMoRan Bagdad Inc.
P. O. Box 245
Bagdad, AZ 86321

**LOCATION NOTICE FOR LODE MINING CLAIM
STATE OF ARIZONA, COUNTY OF YAVAPAI**

NOTICE IS HEREBY GIVEN that the Cowboy Wash - 30 lode mining claim has been located by Freeport-McMoRan Bagdad, Inc., a Delaware corporation, whose current mailing address is P. O. Box 245, Bagdad, AZ 86321.



The general course of this claim is North to South and it is situated in Yavapai County, Arizona. This claim is 1320 feet in length and 528 feet in width. This claim runs from the location monument on which this location notice is posted approximately 10 feet in a Northerly direction to the North end line and 1310 feet in a Southerly direction to the South end line. This claim is marked by six monuments, one at each corner and one at the center of each end line of the claim.

The location monument on which the notice is posted is situated within:

Section 25, Township 14 North, Range 9 West, of the Gila and Salt River Meridian, Yavapai County, Arizona and this claim encompasses portions of the following quarter section(s), section(s), Township(s) and Range(s): Northwest 1/4, Section 25, T14N-R9W, G&SRM, Yavapai County, Arizona.

The locality of this claim with reference to some natural object or permanent monument and additional information (if any) concerning its locality is as follows:

The Northwest corner of this claim is 1320' South and 2112' East of the Northwest corner of Section 25, T14N-R9W

The undersigned claims the ground as described above and set forth on the attached 1" = 1500' outline map. This claim is not intended to encroach on any private property or land that is not open for location.

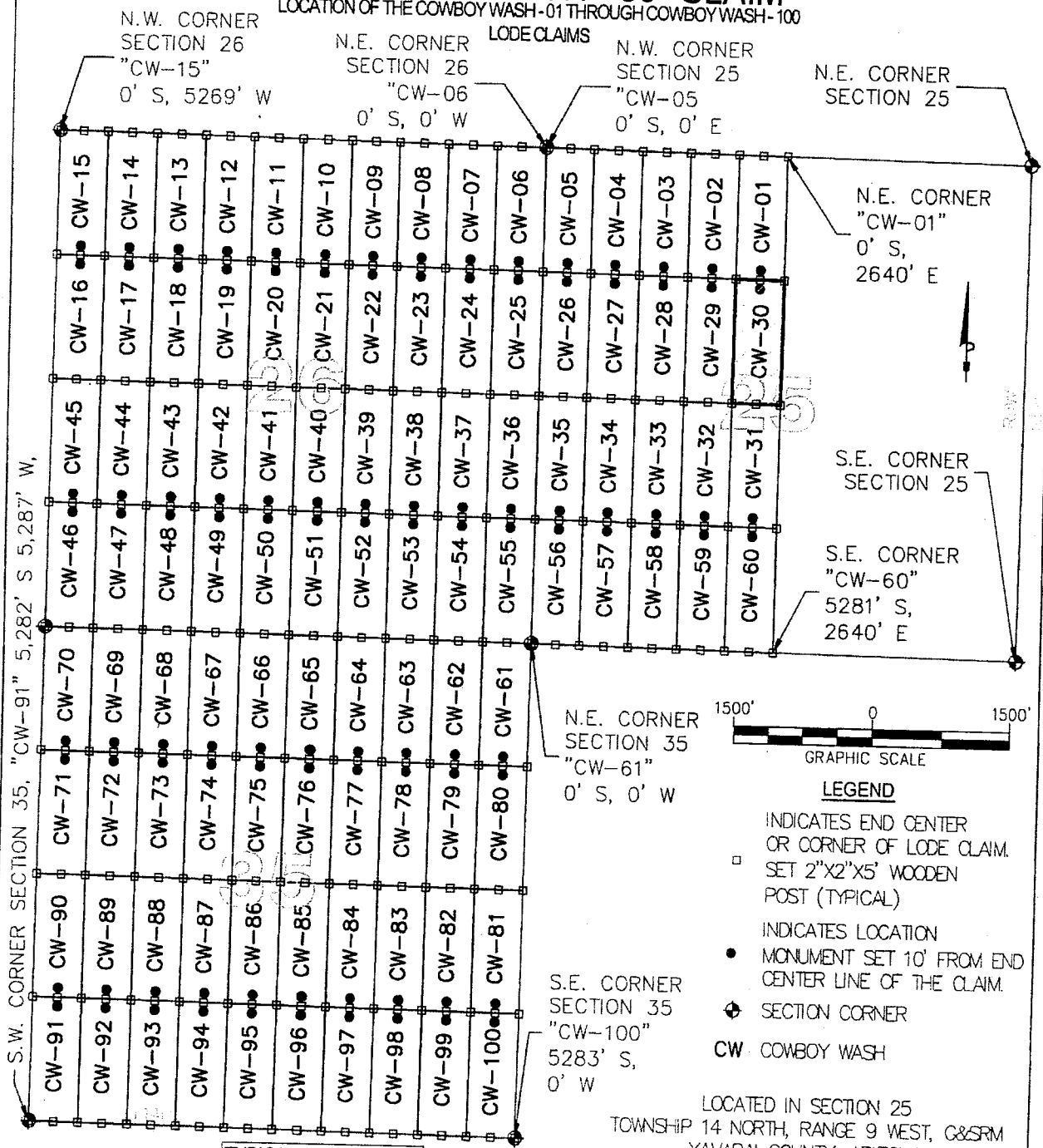
Located, dated and posted on the ground this 26 day of September, 2012.

Freeport-McMoRan Bagdad, Inc. (Owner) By: [Signature]
Bowman Consulting Group, Ltd. (Agent)

AMC 18753

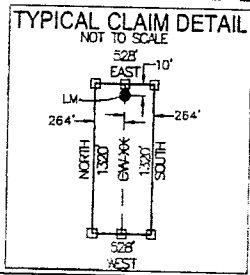
"COWBOY WASH - 30" CLAIM

LOCATION OF THE COWBOY WASH - 01 THROUGH COWBOY WASH - 100



S.W. CORNER SECTION 35, "CW-91" 5,282' S 5,287' W,

LOCATORS:
 FREEPORT-MCMCRAN
 BAGDAD, INC.
 P.O. BOX 245
 BAGDAD, ARIZONA 86321



N.E. CORNER SECTION 35 "CW-61" 0' S, 0' W

S.E. CORNER SECTION 35 "CW-100" 5283' S, 0' W



- LEGEND**
- INDICATES END CENTER OR CORNER OF LODE CLAIM. SET 2"X2"X5' WOODEN POST (TYPICAL)
 - INDICATES LOCATION MONUMENT SET 10' FROM END CENTER LINE OF THE CLAIM.
 - ◆ SECTION CORNER
 - CW: COWBOY WASH

LOCATED IN SECTION 25
 TOWNSHIP 14 NORTH, RANGE 9 WEST, G&SRM
 YAVAPAI COUNTY, ARIZONA
 LOCATED DURING THE MONTH
 OF SEPTEMBER, 2012
 YAVAPAI COUNTY, ARIZONA

CLAIM STAKING PERFORMED BY:

Bowman
 CONSULTING


3010 S Priest Dr, #103
 Tempe, Az 85282
 Phone: (480) 629-8830
 Fax: (480) 629-8841
www.bowmanconsulting.com

ANCH 10753

Return to:
Freeport-McMoRan Bagdad Inc.
P. O. Box 245
Bagdad, AZ 86321

**LOCATION NOTICE FOR LODE MINING CLAIM
STATE OF ARIZONA, COUNTY OF YAVAPAI**

NOTICE IS HEREBY GIVEN that the Cowboy Wash - 31 lode mining claim has been located by Freeport-McMoRan Bagdad, Inc., a Delaware corporation, whose current mailing address is P. O. Box 245, Bagdad, AZ 86321.



The general course of this claim is North to South and it is situated in Yavapai County, Arizona. This claim is 1320 feet in length and 528 feet in width. This claim runs from the location monument on which this location notice is posted approximately 10 feet in a Northerly direction to the North end line and 1310 feet in a Southerly direction to the South end line. This claim is marked by six monuments, one at each corner and one at the center of each end line of the claim.

The location monument on which the notice is posted is situated within:

Section 25, Township 14 North, Range 9 West, of the Gila and Salt River Meridian, Yavapai County, Arizona and this claim encompasses portions of the following quarter section(s), section(s), Township(s) and Range(s): Southwest 1/4, Section 25, T14N-R9W, G&SRM, Yavapai County, Arizona.

The locality of this claim with reference to some natural object or permanent monument and additional information (if any) concerning its locality is as follows:

The Northwest corner of this claim is 2640' South and 2112' East of the Northwest corner of Section 25, T14N-R9W

The undersigned claims the ground as described above and set forth on the attached 1" = 1500' outline map. This claim is not intended to encroach on any private property or land that is not open for location.

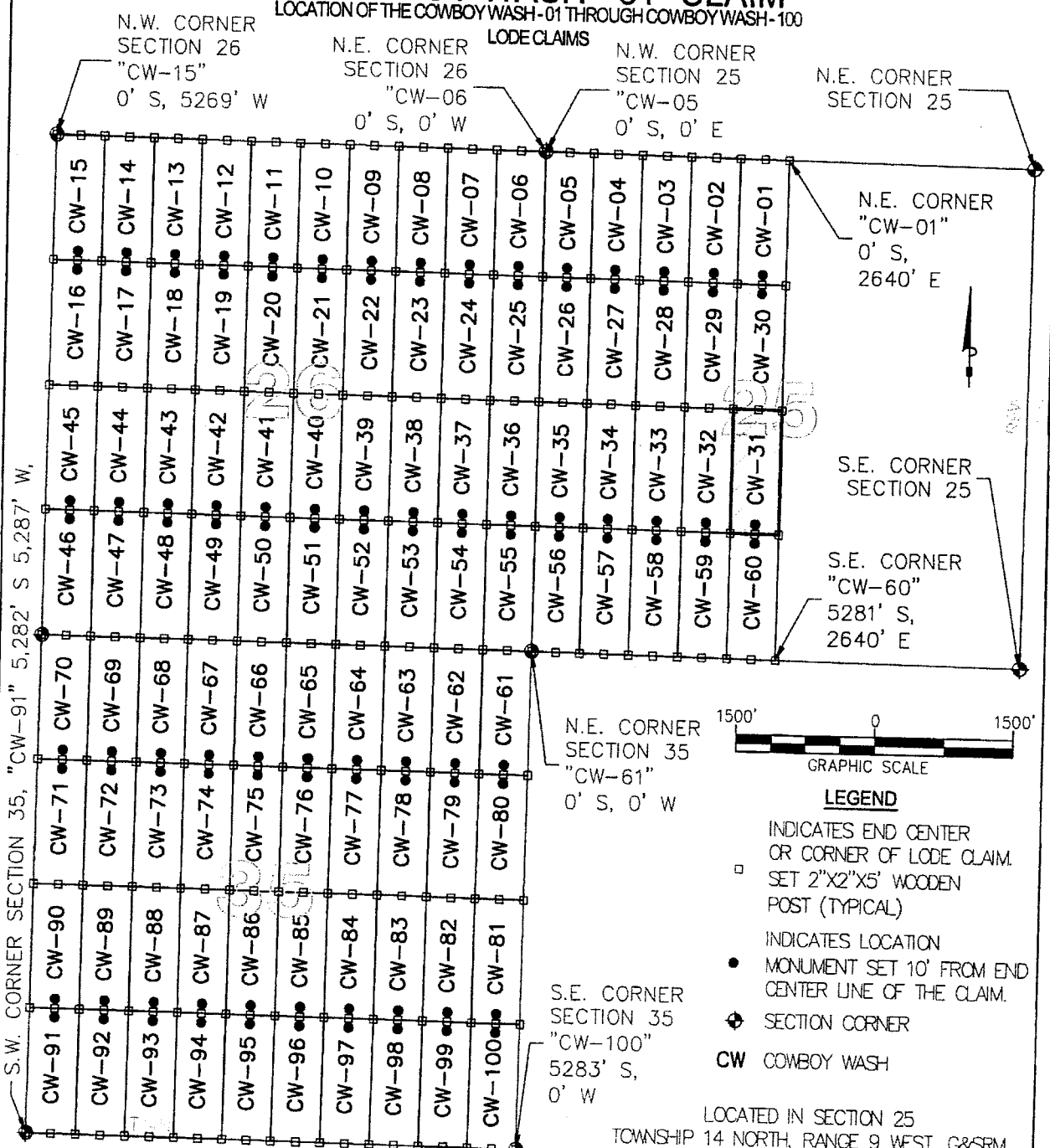
Located, dated and posted on the ground this 26 day of September, 2012.

Freeport-McMoRan Bagdad, Inc. (Owner) By: [Signature]
Bowman Consulting Group, Ltd. (Agent)

ARIZONA

"COWBOY WASH - 31" CLAIM

LOCATION OF THE COWBOY WASH-01 THROUGH COWBOY WASH-100



S.W. CORNER SECTION 35, "CW-91" 5,282' S 5,287' W,

N.W. CORNER SECTION 26
"CW-15"
0' S, 5269' W

N.E. CORNER SECTION 26
"CW-06"
0' S, 0' W

N.W. CORNER SECTION 25
"CW-05"
0' S, 0' E

N.E. CORNER SECTION 25

N.E. CORNER "CW-01"
0' S, 2640' E

S.E. CORNER SECTION 25

S.E. CORNER "CW-60"
5281' S, 2640' E

N.E. CORNER SECTION 35
"CW-61"
0' S, 0' W

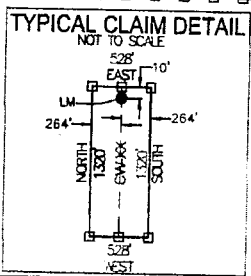
S.E. CORNER SECTION 35
"CW-100"
5283' S, 0' W



LEGEND

- INDICATES END CENTER OR CORNER OF LODE CLAIM. SET 2"x2"x5' WOODEN POST (TYPICAL)
- INDICATES LOCATION MONUMENT SET 10' FROM END CENTER LINE OF THE CLAIM.
- ⊕ SECTION CORNER
- CW COWBOY WASH

LOCATORS:
FREEPORT-MOMORAN
BAGDAD, INC.
P.O. BOX 245
BAGDAD, ARIZONA 86321



LOCATED IN SECTION 25
TOWNSHIP 14 NORTH, RANGE 9 WEST, G&SRM
YAVAPAI COUNTY, ARIZONA
LOCATED DURING THE MONTH
OF SEPTEMBER, 2012
YAVAPAI COUNTY, ARIZONA

CLAIM STAKING PERFORMED BY:

Bowman
CONSULTING


3010 S Priest Dr, #103
Tempe, Az 85282
Phone: (480) 629-8830
Fax: (480) 629-8841
www.bowmanconsulting.com

151010751

Return to:
Freeport-McMoRan Bagdad Inc.
P. O. Box 245
Bagdad, AZ 86321

**LOCATION NOTICE FOR LODE MINING CLAIM
STATE OF ARIZONA, COUNTY OF YAVAPAI**

NOTICE IS HEREBY GIVEN that the Cowboy Wash - 32 lode mining claim has been located by Freeport-McMoRan Bagdad, Inc., a Delaware corporation, whose current mailing address is P. O. Box 245, Bagdad, AZ 86321.



The general course of this claim is North to South and it is situated in Yavapai County, Arizona. This claim is 1320 feet in length and 528 feet in width. This claim runs from the location monument on which this location notice is posted approximately 10 feet in a Northerly direction to the North end line and 1310 feet in a Southerly direction to the South end line. This claim is marked by six monuments, one at each corner and one at the center of each end line of the claim.

The location monument on which the notice is posted is situated within:

Section 25, Township 14 North, Range 9 West, of the Gila and Salt River Meridian, Yavapai County, Arizona and this claim encompasses portions of the following quarter section(s), section(s), Township(s) and Range(s): Southwest 1/4, Section 25, T14N-R9W, G&SRM, Yavapai County, Arizona.

The locality of this claim with reference to some natural object or permanent monument and additional information (if any) concerning its locality is as follows:

The Northwest corner of this claim is 2640' South and 1584' East of the Northwest corner of Section 25, T14N-R9W

The undersigned claims the ground as described above and set forth on the attached 1" = 1500' outline map. This claim is not intended to encroach on any private property or land that is not open for location.

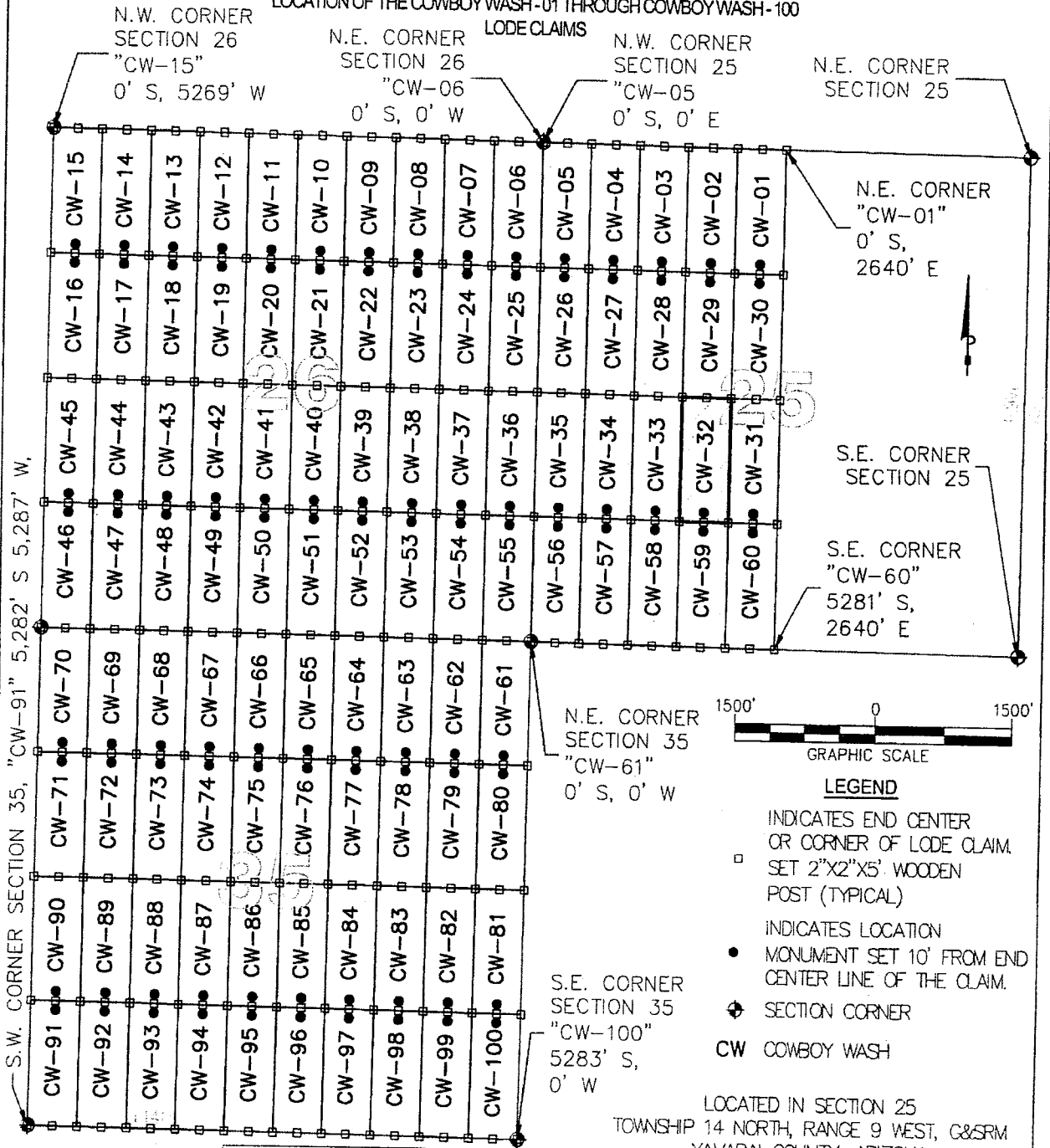
Located, dated and posted on the ground this 26 day of September, 2012.

Freeport-McMoRan Bagdad, Inc. (Owner) By: [Signature]
Bowman Consulting Group, Ltd. (Agent)

AMC 10755

"COWBOY WASH - 32" CLAIM

LOCATION OF THE COWBOY WASH - 01 THROUGH COWBOY WASH - 100



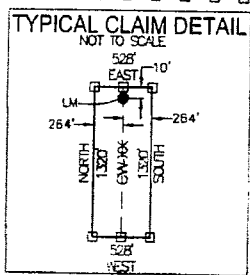
S.W. CORNER SECTION 35, "CW-91" 5,282' S 5,287' W.



LEGEND

- INDICATES END CENTER OR CORNER OF LODE CLAIM. SET 2"x2"x5' WOODEN POST (TYPICAL)
- INDICATES LOCATION MONUMENT SET 10' FROM END CENTER LINE OF THE CLAIM.
- ⊕ SECTION CORNER
- CW COWBOY WASH

LOCATORS:
FREEPORT-MCMORAN
BAGDAD, INC.
P.O. BOX 245
BAGDAD, ARIZONA 86321



LOCATED IN SECTION 25
TOWNSHIP 14 NORTH, RANGE 9 WEST, C&SRM
YAVAPAI COUNTY, ARIZONA
LOCATED DURING THE MONTH
OF SEPTEMBER, 2012
YAVAPAI COUNTY, ARIZONA

CLAIM STAKING PERFORMED BY:

Bowman

CONSULTING


3010 S Priest Dr, #103
Tempe, Az 85282
Phone: (480) 629-8830
Fax: (480) 629-8841
www.bowmanconsulting.com

AN0119755

Return to:
Freeport-McMoRan Bagdad Inc.
P. O. Box 245
Bagdad, AZ 86321

**LOCATION NOTICE FOR LODE MINING CLAIM
STATE OF ARIZONA, COUNTY OF YAVAPAI**

NOTICE IS HEREBY GIVEN that the Cowboy Wash - 33 lode mining claim has been located by Freeport-McMoRan Bagdad, Inc., a Delaware corporation, whose current mailing address is P. O. Box 245, Bagdad, AZ 86321.



The general course of this claim is North to South and it is situated in Yavapai County, Arizona. This claim is 1320 feet in length and 528 feet in width. This claim runs from the location monument on which this location notice is posted approximately 10 feet in a Northerly direction to the North end line and 1310 feet in a Southerly direction to the South end line. This claim is marked by six monuments, one at each corner and one at the center of each end line of the claim.

The location monument on which the notice is posted is situated within: Section 25, Township 14 North, Range 9 West, of the Gila and Salt River Meridian, Yavapai County, Arizona and this claim encompasses portions of the following quarter section(s), section(s), Township(s) and Range(s): Southwest 1/4, Section 25, T14N-R9W, G&SRM, Yavapai County, Arizona.

The locality of this claim with reference to some natural object or permanent monument and additional information (if any) concerning its locality is as follows:

The Northwest corner of this claim is 2640' South and 1056' East of the Northwest corner of Section 25, T14N-R9W

The undersigned claims the ground as described above and set forth on the attached 1" = 1500' outline map. This claim is not intended to encroach on any private property or land that is not open for location.

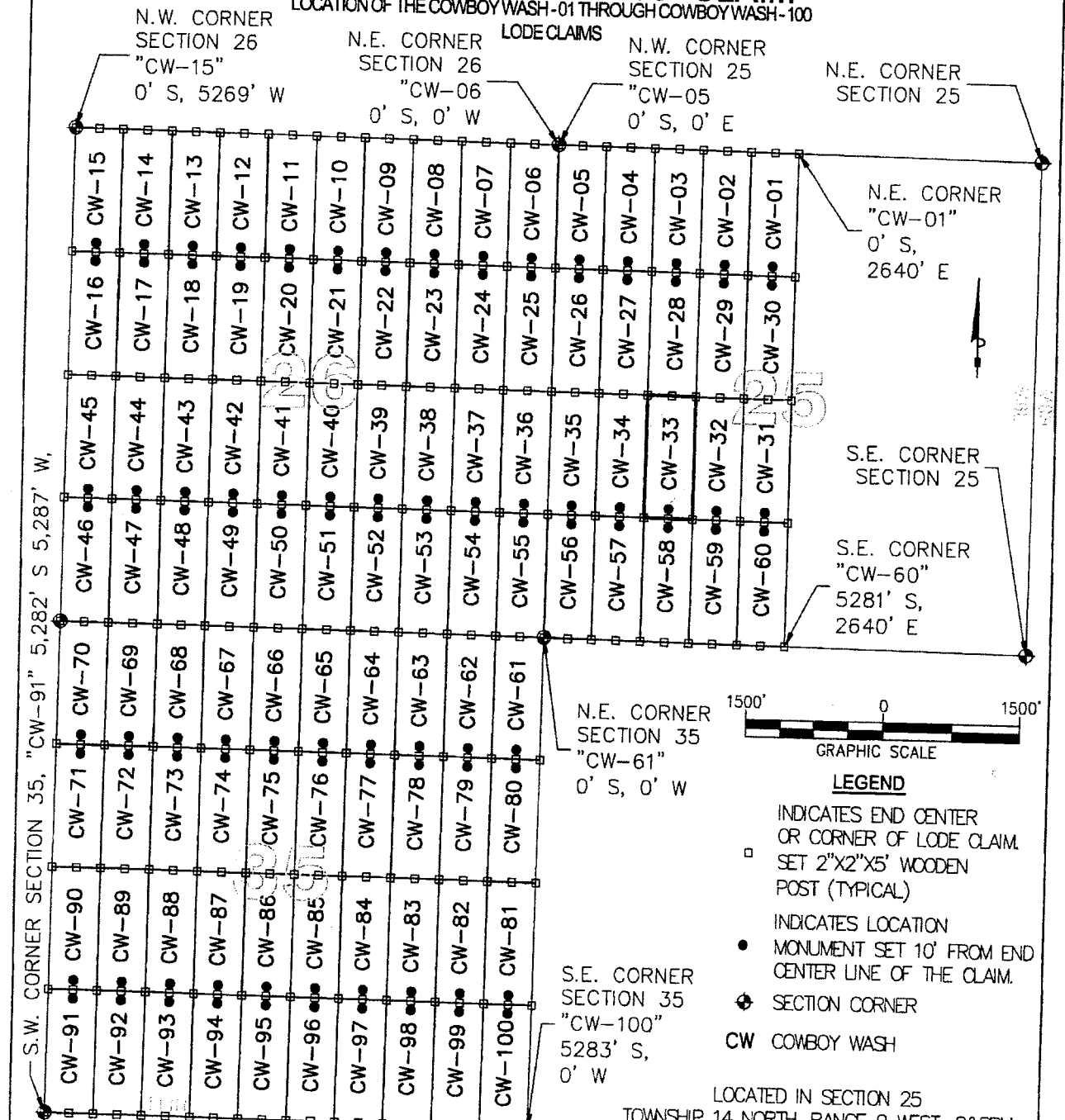
Located, dated and posted on the ground this 26 day of September, 2012.

Freeport-McMoRan Bagdad, Inc. (Owner) By: [Signature]
Bowman Consulting Group, Ltd. (Agent)

AN10418756

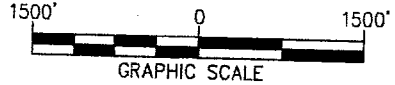
"COWBOY WASH - 33" CLAIM

LOCATION OF THE COWBOY WASH - 01 THROUGH COWBOY WASH - 100



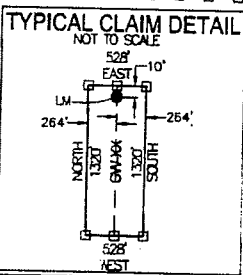
S.W. CORNER SECTION 35, "CW-91" 5,282' S, 5,287' W.

S.E. CORNER SECTION 25
"CW-60"
5281' S,
2640' E



- LEGEND**
- INDICATES END CENTER OR CORNER OF LODE CLAIM. SET 2"x2"x5' WOODEN POST (TYPICAL)
 - INDICATES LOCATION MONUMENT SET 10' FROM END CENTER LINE OF THE CLAIM.
 - ◆ SECTION CORNER
 - CW COWBOY WASH

LOCATORS:
FREEPORT-MCMORAN
BAGDAD, INC.
P.O. BOX 245
BAGDAD, ARIZONA 86321



LOCATED IN SECTION 25
TOWNSHIP 14 NORTH, RANGE 9 WEST, G&SRM
YAVAPAI COUNTY, ARIZONA
LOCATED DURING THE MONTH
OF SEPTEMBER, 2012
YAVAPAI COUNTY, ARIZONA

CLAIM STAKING PERFORMED BY:

Bowman
CONSULTING

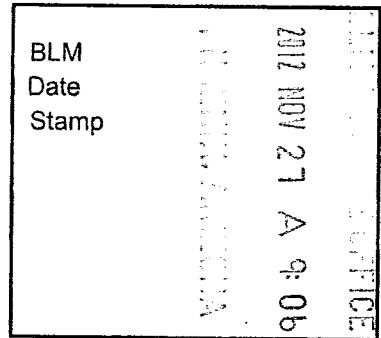
3010 S Priest Dr. #103
Tempe, Az 85282
Phone: (480) 629-8830
Fax: (480) 629-8841
www.bowmanconsulting.com

AL0419739

Return to:
Freeport-McMoRan Bagdad Inc.
P. O. Box 245
Bagdad, AZ 86321

**LOCATION NOTICE FOR LODE MINING CLAIM
STATE OF ARIZONA, COUNTY OF YAVAPAI**

NOTICE IS HEREBY GIVEN that the Cowboy Wash - 34 lode mining claim has been located by Freeport-McMoRan Bagdad, Inc., a Delaware corporation, whose current mailing address is P. O. Box 245, Bagdad, AZ 86321.



The general course of this claim is North to South and it is situated in Yavapai County, Arizona. This claim is 1320 feet in length and 528 feet in width. This claim runs from the location monument on which this location notice is posted approximately 10 feet in a Northerly direction to the North end line and 1310 feet in a Southerly direction to the South end line. This claim is marked by six monuments, one at each corner and one at the center of each end line of the claim.

The location monument on which the notice is posted is situated within:

Section 25, Township 14 North, Range 9 West, of the Gila and Salt River Meridian, Yavapai County, Arizona and this claim encompasses portions of the following quarter section(s), section(s), Township(s) and Range(s): Southwest 1/4, Section 25, T14N-R9W, G&SRM, Yavapai County, Arizona.

The locality of this claim with reference to some natural object or permanent monument and additional information (if any) concerning its locality is as follows:

The Northwest corner of this claim is 2640' South and 528' East of the Northwest corner of Section 25, T14N-R9W

The undersigned claims the ground as described above and set forth on the attached 1" = 1500' outline map. This claim is not intended to encroach on any private property or land that is not open for location.

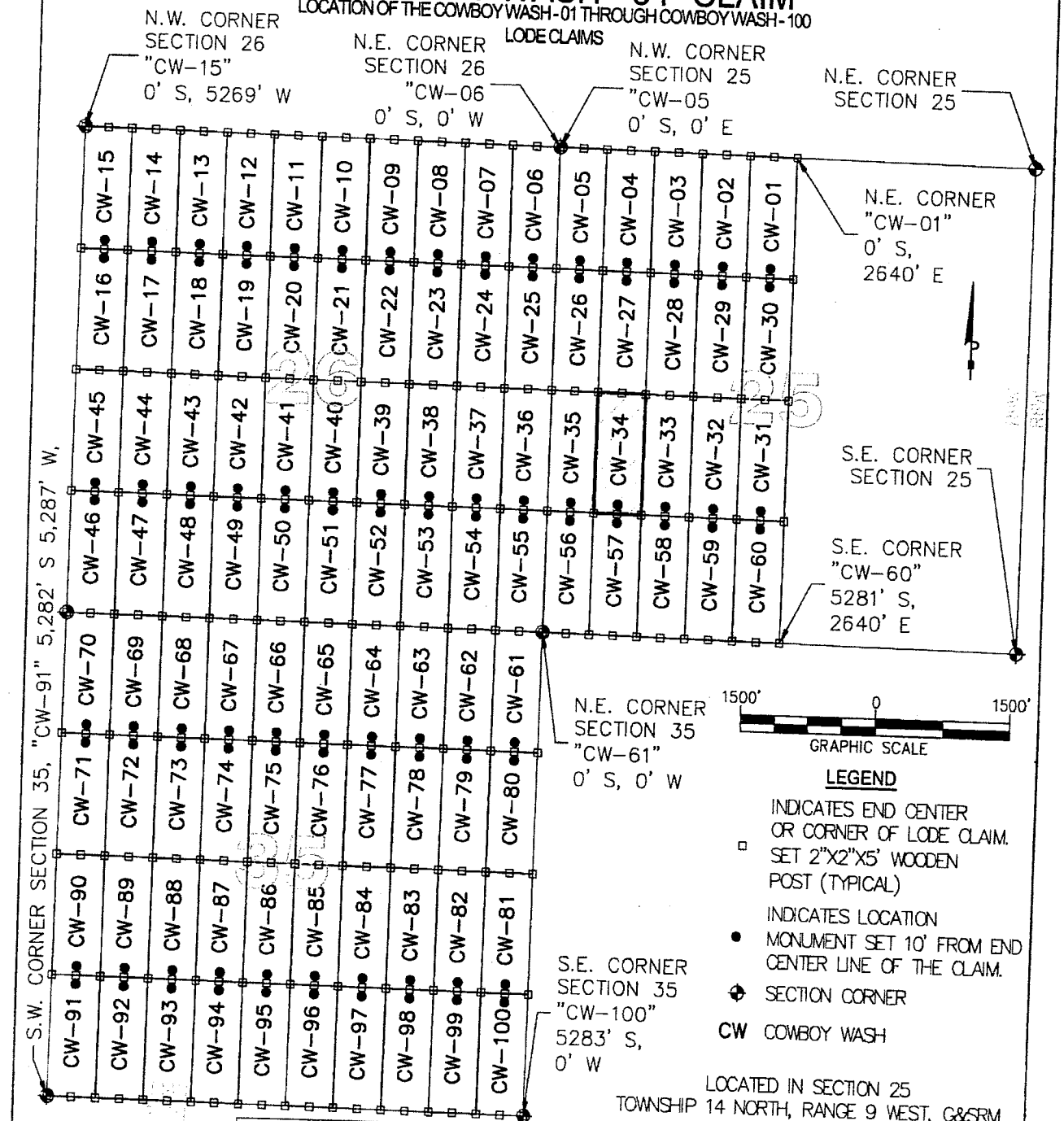
Located, dated and posted on the ground this 26 day of September, 2012.

Freeport-McMoRan Bagdad, Inc. (Owner) By: [Signature]
Bowman Consulting Group, Ltd. (Agent)

AN0418757

"COWBOY WASH - 34" CLAIM

LOCATION OF THE COWBOY WASH-01 THROUGH COWBOY WASH-100



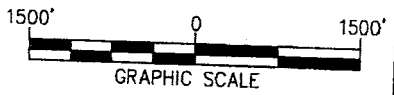
S.W. CORNER SECTION 35, "CW-91" 5,282' S 5,287' W.

N.E. CORNER SECTION 25
"CW-01"
0' S,
2640' E

S.E. CORNER SECTION 25
S.E. CORNER
"CW-60"
5281' S,
2640' E

N.E. CORNER SECTION 35
"CW-61"
0' S, 0' W

S.E. CORNER SECTION 35
"CW-100"
5283' S,
0' W



- LEGEND**
- INDICATES END CENTER OR CORNER OF LODE CLAIM. SET 2"x2"x5' WOODEN POST (TYPICAL)
 - INDICATES LOCATION MONUMENT SET 10' FROM END CENTER LINE OF THE CLAIM.
 - ⊕ SECTION CORNER
 - CW COWBOY WASH

LOCATED IN SECTION 25
TOWNSHIP 14 NORTH, RANGE 9 WEST, G&SRM
YAVAPAI COUNTY, ARIZONA
LOCATED DURING THE MONTH
OF SEPTEMBER, 2012
YAVAPAI COUNTY, ARIZONA

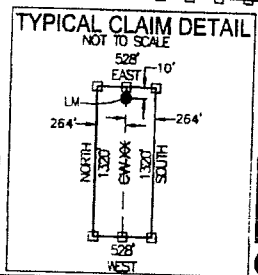
CLAIM STAKING PERFORMED BY:

Bowman

CONSULTING

3010 S Piest Dr, #103
Tempe, Az 85282
Phone (480) 629-8830
Fax (480) 629-8841
www.bowmanconsulting.com

LOCATORS:
FREEPORT-MCMORAN
BAGDAD, INC.
P.O. BOX 245
BAGDAD, ARIZONA 86321




AUG 18 1975

Return to:
Freeport-McMoRan Bagdad Inc.
P. O. Box 245
Bagdad, AZ 86321

**LOCATION NOTICE FOR LODE MINING CLAIM
STATE OF ARIZONA, COUNTY OF YAVAPAI**

NOTICE IS HEREBY GIVEN that the Cowboy Wash - 35 lode mining claim has been located by Freeport-McMoRan Bagdad, Inc., a Delaware corporation, whose current mailing address is P. O. Box 245, Bagdad, AZ 86321.



The general course of this claim is North to South and it is situated in Yavapai County, Arizona. This claim is 1320 feet in length and 528 feet in width. This claim runs from the location monument on which this location notice is posted approximately 10 feet in a Northerly direction to the North end line and 1310 feet in a Southerly direction to the South end line. This claim is marked by six monuments, one at each corner and one at the center of each end line of the claim.

The location monument on which the notice is posted is situated within:

Section 25, Township 14 North, Range 9 West, of the Gila and Salt River Meridian, Yavapai County, Arizona and this claim encompasses portions of the following quarter section(s), section(s), Township(s) and Range(s): Southwest 1/4, Section 25, T14N-R9W, G&SRM, Yavapai County, Arizona.

The locality of this claim with reference to some natural object or permanent monument and additional information (if any) concerning its locality is as follows:

The Northwest corner of this claim is 2640' South and 0' East of the Northwest corner of Section 25, T14N-R9W

The undersigned claims the ground as described above and set forth on the attached 1" = 1500' outline map. This claim is not intended to encroach on any private property or land that is not open for location.

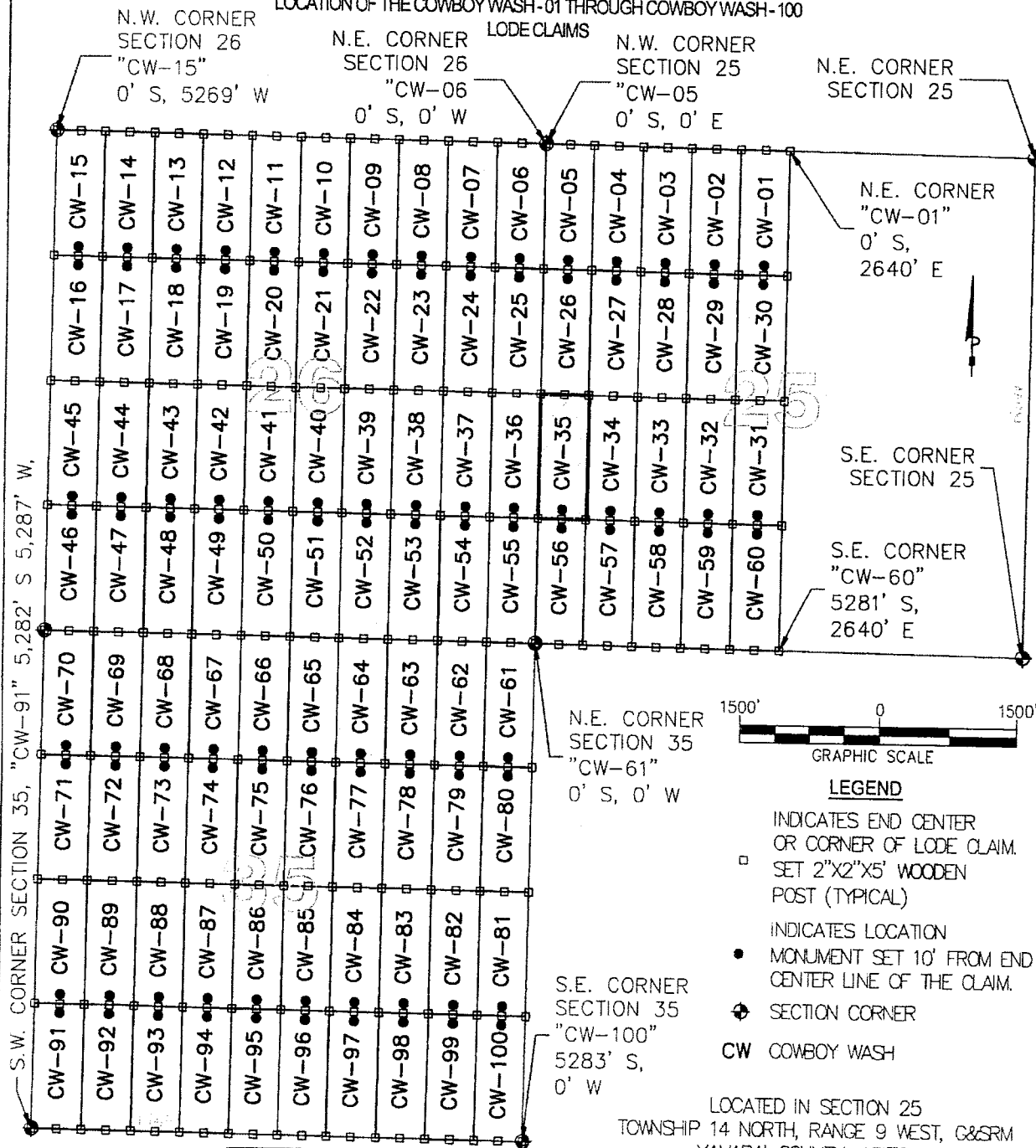
Located, dated and posted on the ground this 26 day of September, 2012.

Freeport-McMoRan Bagdad, Inc. (Owner) By: [Signature]
Bowman Consulting Group, Ltd. (Agent)

AM0418759

"COWBOY WASH - 35" CLAIM

LOCATION OF THE COWBOY WASH - 01 THROUGH COWBOY WASH - 100



S.W. CORNER SECTION 35, "CW-91" 5,282' S 5,287' W.

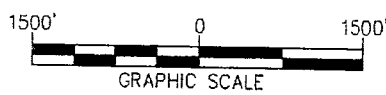
N.E. CORNER SECTION 25
"CW-01"
0' S,
2640' E

S.E. CORNER SECTION 25

S.E. CORNER "CW-60"
5281' S,
2640' E

N.E. CORNER SECTION 35
"CW-61"
0' S, 0' W

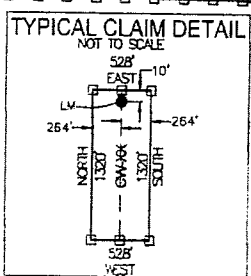
S.E. CORNER SECTION 35
"CW-100"
5283' S,
0' W



- LEGEND**
- ◻ INDICATES END CENTER OR CORNER OF LODE CLAIM. SET 2"x2"x5' WOODEN POST (TYPICAL)
 - INDICATES LOCATION MONUMENT SET 10' FROM END CENTER LINE OF THE CLAIM.
 - ⊕ SECTION CORNER
 - CW COWBOY WASH

LOCATED IN SECTION 25
TOWNSHIP 14 NORTH, RANGE 9 WEST, G&SRM
YAVAPAI COUNTY, ARIZONA
LOCATED DURING THE MONTH
OF SEPTEMBER, 2012
YAVAPAI COUNTY, ARIZONA

LOCATORS:
FREEPORT-MCMORAN
BAGDAD, INC.
P.O. BOX 245
BAGDAD, ARIZONA 86321



CLAIM STAKING PERFORMED BY:

Bowman CONSULTING


3010 S Priest Dr, #103
Tempe, Az 85282
Phone: (480) 629-8830
Fax: (480) 629-8841
www.bowmanconsulting.com

ANCHOR 10758

Return to:
Freeport-McMoRan Bagdad Inc.
P. O. Box 245
Bagdad, AZ 86321

**LOCATION NOTICE FOR LODE MINING CLAIM
STATE OF ARIZONA, COUNTY OF YAVAPAI**

NOTICE IS HEREBY GIVEN that the Cowboy Wash - 36 lode mining claim has been located by Freeport-McMoRan Bagdad, Inc., a Delaware corporation, whose current mailing address is P. O. Box 245, Bagdad, AZ 86321.



The general course of this claim is North to South and it is situated in Yavapai County, Arizona. This claim is 1320 feet in length and 528 feet in width. This claim runs from the location monument on which this location notice is posted approximately 10 feet in a Northerly direction to the North end line and 1310 feet in a Southerly direction to the South end line. This claim is marked by six monuments, one at each corner and one at the center of each end line of the claim.

The location monument on which the notice is posted is situated within:
Section 26, Township 14 North, Range 9 West, of the Gila and Salt River Meridian, Yavapai County, Arizona and this claim encompasses portions of the following quarter section(s), section(s), Township(s) and Range(s): Southeast 1/4, Section 26, T14N-R9W, G&SRM, Yavapai County, Arizona.

The locality of this claim with reference to some natural object or permanent monument and additional information (if any) concerning its locality is as follows:

The Northeast corner of this claim is 2640' South and 0' West of the Northeast corner of Section 26, T14N-R9W

The undersigned claims the ground as described above and set forth on the attached 1" = 1500' outline map. This claim is not intended to encroach on any private property or land that is not open for location.

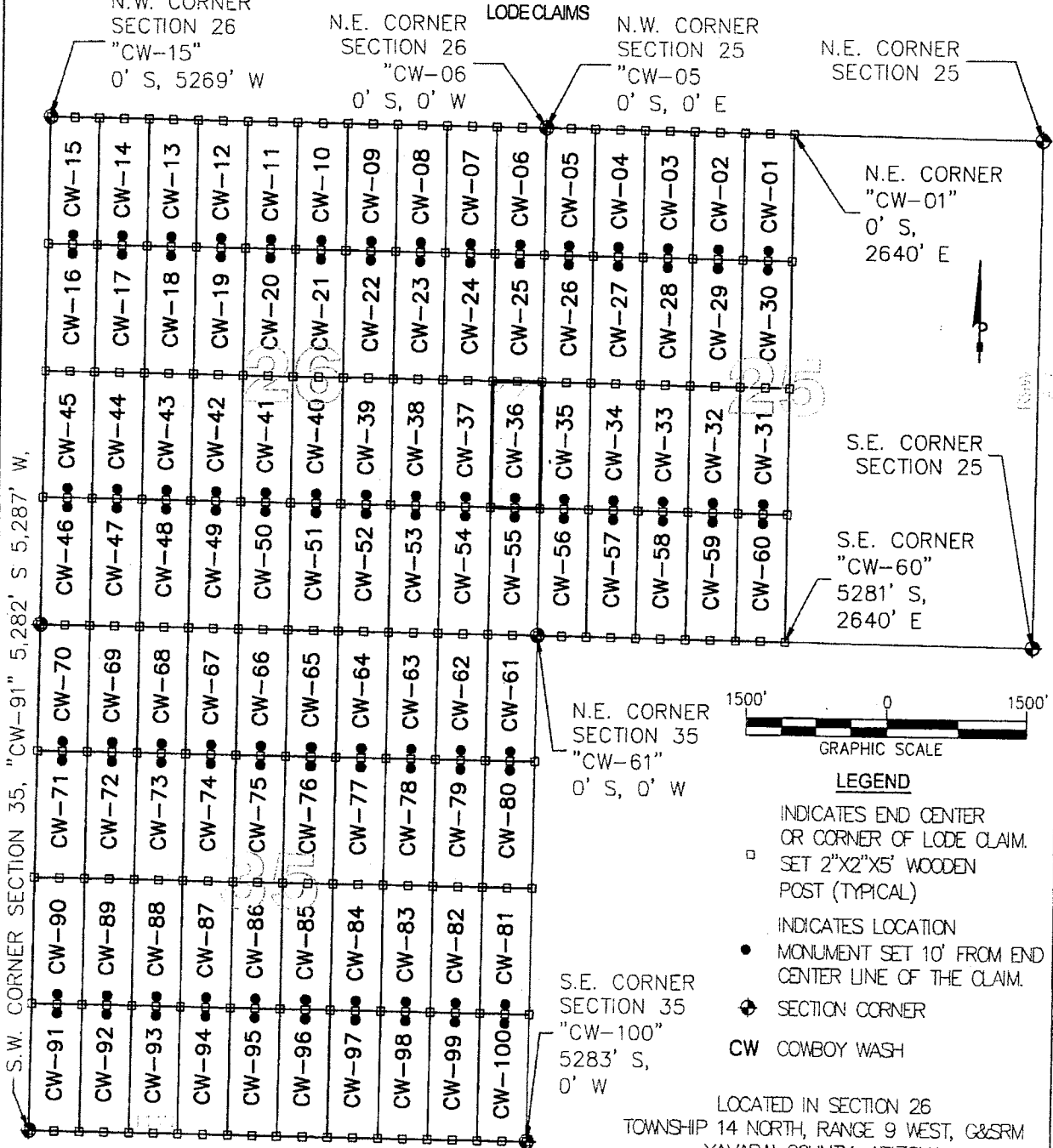
Located, dated and posted on the ground this 26 day of September, 2012.

Freeport-McMoRan Bagdad, Inc. (Owner) By: [Signature]
Bowman Consulting Group, Ltd. (Agent)

ANOR 10759

"COWBOY WASH -36" CLAIM

LOCATION OF THE COWBOY WASH -01 THROUGH COWBOY WASH -100



S.W. CORNER SECTION 35, "CW-91" 5,282' S 5,287' W.

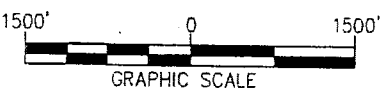
N.E. CORNER SECTION 25
"CW-01"
0' S, 2640' E

S.E. CORNER SECTION 25

S.E. CORNER "CW-60"
5281' S, 2640' E

N.E. CORNER SECTION 35
"CW-61"
0' S, 0' W

S.E. CORNER SECTION 35
"CW-100"
5283' S, 0' W



LEGEND

- INDICATES END CENTER OR CORNER OF LODE CLAIM. SET 2"X2"X5" WOODEN POST (TYPICAL)
- INDICATES LOCATION MONUMENT SET 10' FROM END CENTER LINE OF THE CLAIM.
- ◆ SECTION CORNER
- CW COWBOY WASH

LOCATED IN SECTION 26
TOWNSHIP 14 NORTH, RANGE 9 WEST, G&SRM
YAVAPAI COUNTY, ARIZONA
LOCATED DURING THE MONTH
OF SEPTEMBER, 2012
YAVAPAI COUNTY, ARIZONA

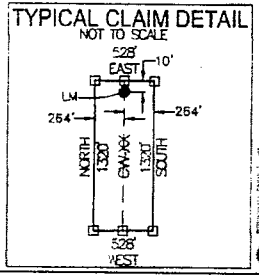
CLAIM STAKING PERFORMED BY:

Bowman

CONSULTING

3010 S Priest Dr, #103
Tempe, Az 85282
Phone: (480) 629-8830
Fax: (480) 629-8841
www.bowmanconsulting.com

LOCATORS:
FREEPORT-MCMORAN
BAGDAD, INC.
P.O. BOX 245
BAGDAD, ARIZONA 86321



651814011V

Return to:
Freeport-McMoRan Bagdad Inc.
P. O. Box 245
Bagdad, AZ 86321

**LOCATION NOTICE FOR LODE MINING CLAIM
STATE OF ARIZONA, COUNTY OF YAVAPAI**

NOTICE IS HEREBY GIVEN that the Cowboy Wash - 37 lode mining claim has been located by Freeport-McMoRan Bagdad, Inc., a Delaware corporation, whose current mailing address is P. O. Box 245, Bagdad, AZ 86321.

BLM	2012 NOV 27 A 9:08
Date	
Stamp	

BLM FIELD OFFICE

The general course of this claim is North to South and it is situated in Yavapai County, Arizona. This claim is 1320 feet in length and 528 feet in width. This claim runs from the location monument on which this location notice is posted approximately 10 feet in a Northerly direction to the North end line and 1310 feet in a Southerly direction to the South end line. This claim is marked by six monuments, one at each corner and one at the center of each end line of the claim.

The location monument on which the notice is posted is situated within:

Section 26 , Township 14 North, Range 9 West, of the Gila and Salt River Meridian, Yavapai County, Arizona and this claim encompasses portions of the following quarter section(s), section(s), Township(s) and Range(s): Southeast 1/4, Section 26, T14N-R9W, G&SRM, Yavapai County, Arizona.

The locality of this claim with reference to some natural object or permanent monument and additional information (if any) concerning its locality is as follows:

The Northeast corner of this claim is 2640' South and 528' West of the Northeast corner of Section 26 , T14N-R9W

The undersigned claims the ground as described above and set forth on the attached 1" = 1500' outline map. This claim is not intended to encroach on any private property or land that is not open for location.

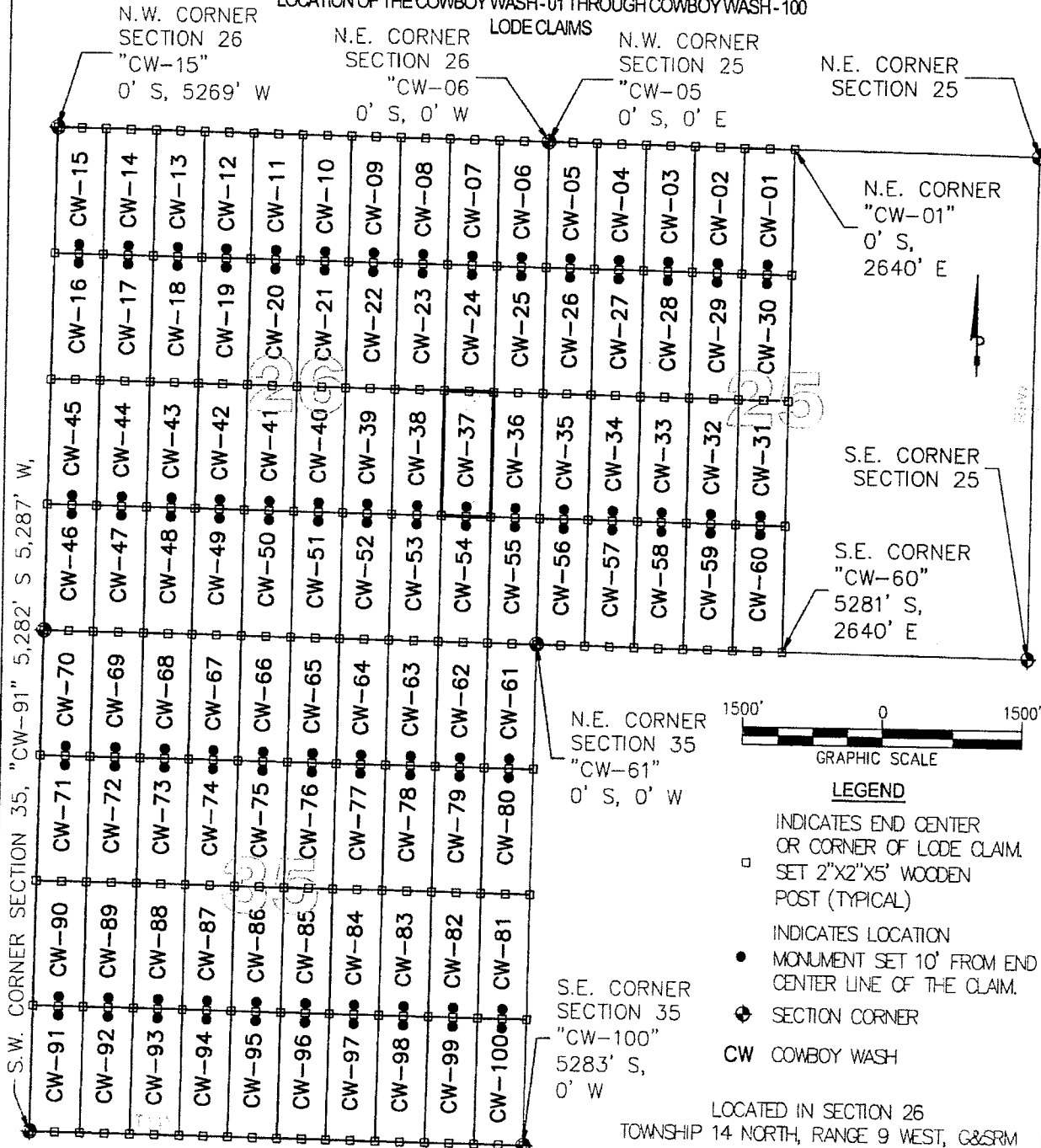
Located, dated and posted on the ground this 26 day of September, 2012.

Freeport-McMoRan Bagdad, Inc. (Owner) By: [Signature]
Bowman Consulting Group, Ltd. (Agent)

AMC410760

"COWBOY WASH -37" CLAIM

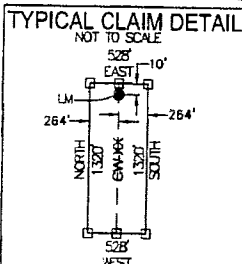
LOCATION OF THE COWBOY WASH -01 THROUGH COWBOY WASH -100



S.W. CORNER SECTION 35, "CW-91" 5,282' S 5,287' W,



- LEGEND**
- INDICATES END CENTER OR CORNER OF LOODE CLAIM. SET 2"X2"X5' WOODEN POST (TYPICAL)
 - INDICATES LOCATION MONUMENT SET 10' FROM END CENTER LINE OF THE CLAIM.
 - ⊕ SECTION CORNER
 - CW COWBOY WASH



LOCATORS:
FREEPORT-MCMORAN
BAGDAD, INC.
P.O. BOX 245
BAGDAD, ARIZONA 86321

LOCATED IN SECTION 26
TOWNSHIP 14 NORTH, RANGE 9 WEST, G&SRM
YAVAPAI COUNTY, ARIZONA
LOCATED DURING THE MONTH
OF SEPTEMBER, 2012
YAVAPAI COUNTY, ARIZONA

CLAIM STAKING PERFORMED BY:

Bowman
CONSULTING


3010 S Priest Dr, #103
Tempe, Az 85282
Phone: (480) 629-8830
Fax: (480) 629-8841
www.bowmanconsulting.com

091014014

Return to:
Freeport-McMoRan Bagdad Inc.
P. O. Box 245
Bagdad, AZ 86321

**LOCATION NOTICE FOR LODE MINING CLAIM
STATE OF ARIZONA, COUNTY OF YAVAPAI**

NOTICE IS HEREBY GIVEN that the Cowboy Wash - 38 lode mining claim has been located by Freeport-McMoRan Bagdad, Inc., a Delaware corporation, whose current mailing address is P. O. Box 245, Bagdad, AZ 86321.



The general course of this claim is North to South and it is situated in Yavapai County, Arizona. This claim is 1320 feet in length and 528 feet in width. This claim runs from the location monument on which this location notice is posted approximately 10 feet in a Northerly direction to the North end line and 1310 feet in a Southerly direction to the South end line. This claim is marked by six monuments, one at each corner and one at the center of each end line of the claim.

The location monument on which the notice is posted is situated within:

Section 26, Township 14 North, Range 9 West, of the Gila and Salt River Meridian, Yavapai County, Arizona and this claim encompasses portions of the following quarter section(s), section(s), Township(s) and Range(s): Southeast 1/4, Section 26, T14N-R9W, G&SRM, Yavapai County, Arizona.

The locality of this claim with reference to some natural object or permanent monument and additional information (if any) concerning its locality is as follows:

The Northeast corner of this claim is 2640' South and 1056' West of the Northeast corner of Section 26, T14N-R9W

The undersigned claims the ground as described above and set forth on the attached 1" = 1500' outline map. This claim is not intended to encroach on any private property or land that is not open for location.

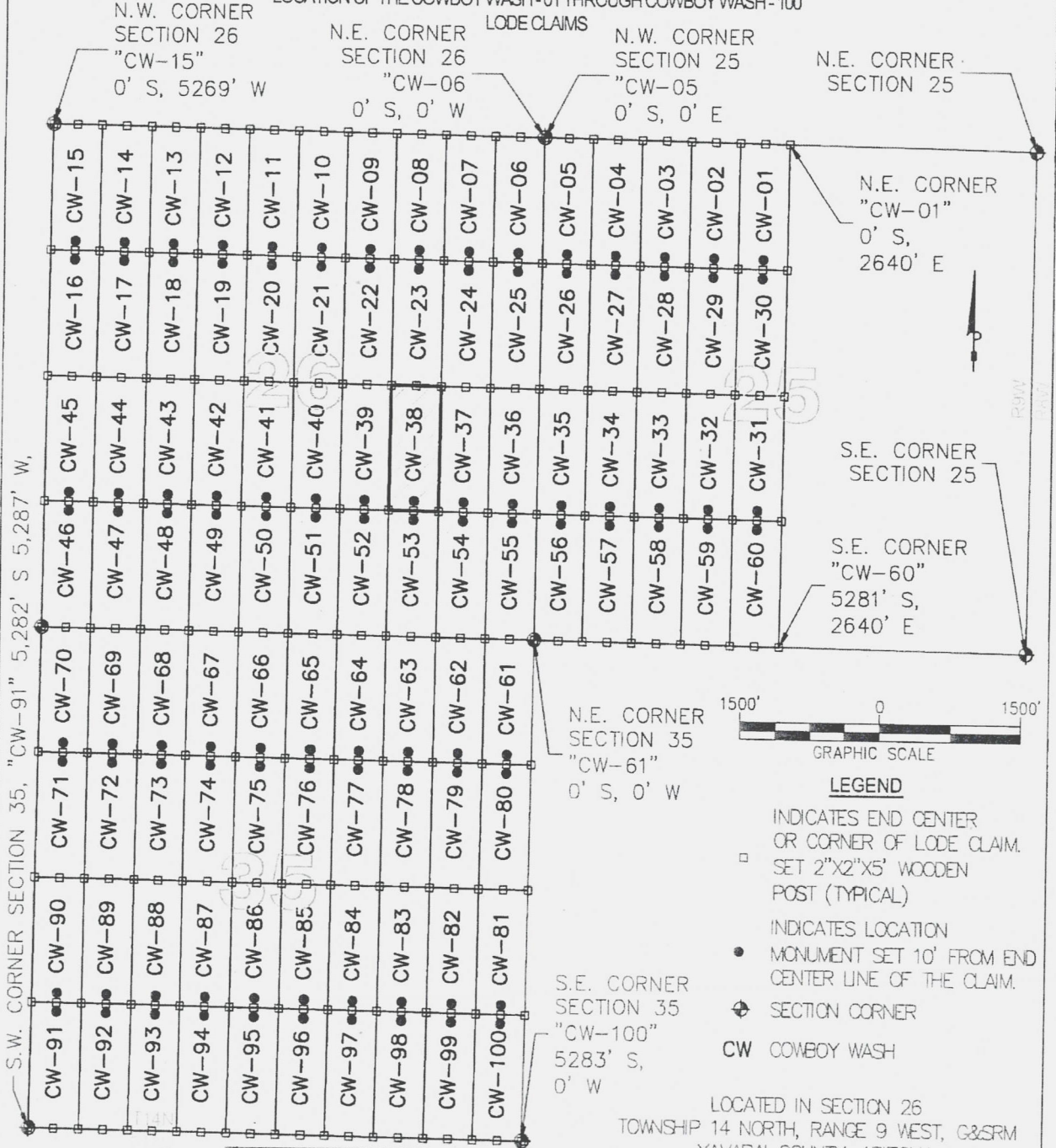
Located, dated and posted on the ground this 26 day of September, 2012.

Freeport-McMoRan Bagdad, Inc. (Owner) By: [Signature]
Bowman Consulting Group, Ltd. (Agent)

AMCH 18761

"COWBOY WASH -38" CLAIM

LOCATION OF THE COWBOY WASH -01 THROUGH COWBOY WASH -100



S.W. CORNER SECTION 35, "CW-91" 5,282' S 5,287' W.


N.E. CORNER SECTION 25
"CW-01"
0' S,
2640' E

S.E. CORNER SECTION 25

S.E. CORNER "CW-60"
5281' S,
2640' E

N.E. CORNER SECTION 35
"CW-61"
0' S, 0' W

S.E. CORNER SECTION 35
"CW-100"
5283' S,
0' W



LEGEND

- INDICATES END CENTER OR CORNER OF LODE CLAIM. SET 2"x2"x5' WOODEN POST (TYPICAL)
- INDICATES LOCATION MONUMENT SET 10' FROM END CENTER LINE OF THE CLAIM.
- ⊕ SECTION CORNER
- CW COWBOY WASH

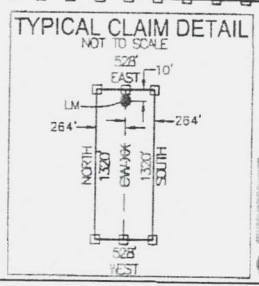
LOCATED IN SECTION 26
TOWNSHIP 14 NORTH, RANGE 9 WEST, G&SRM
YAVAPAI COUNTY, ARIZONA
LOCATED DURING THE MONTH
OF SEPTEMBER, 2012
YAVAPAI COUNTY, ARIZONA

CLAIM STAKING PERFORMED BY:

Bowman
CONSULTING

3010 S Priest Dr, #103
Tempe, Az 85282
Phone: (480) 829-8830
Fax: (480) 829-8841
www.bowmanconsulting.com

LOCATORS:
FREEPORT-MCMORAN
BAGDAD, INC.
P.O. BOX 245
BAGDAD, ARIZONA 86321




191811011

Return to:
Freeport-McMoRan Bagdad Inc.
P. O. Box 245
Bagdad, AZ 86321

**LOCATION NOTICE FOR LODE MINING CLAIM
STATE OF ARIZONA, COUNTY OF YAVAPAI**

NOTICE IS HEREBY GIVEN that the Cowboy Wash - 39 lode mining claim has been located by Freeport-McMoRan Bagdad, Inc., a Delaware corporation, whose current mailing address is P. O. Box 245, Bagdad, AZ 86321.



The general course of this claim is North to South and it is situated in Yavapai County, Arizona. This claim is 1320 feet in length and 528 feet in width. This claim runs from the location monument on which this location notice is posted approximately 10 feet in a Northerly direction to the North end line and 1310 feet in a Southerly direction to the South end line. This claim is marked by six monuments, one at each corner and one at the center of each end line of the claim.

The location monument on which the notice is posted is situated within:

Section 26, Township 14 North, Range 9 West, of the Gila and Salt River Meridian, Yavapai County, Arizona and this claim encompasses portions of the following quarter section(s), section(s), Township(s) and Range(s): Southeast 1/4, Section 26, T14N-R9W, G&SRM, Yavapai County, Arizona.

The locality of this claim with reference to some natural object or permanent monument and additional information (if any) concerning its locality is as follows:

The Northeast corner of this claim is 2640' South and 1584' West of the Northeast corner of Section 26, T14N-R9W

The undersigned claims the ground as described above and set forth on the attached 1" = 1500' outline map. This claim is not intended to encroach on any private property or land that is not open for location.

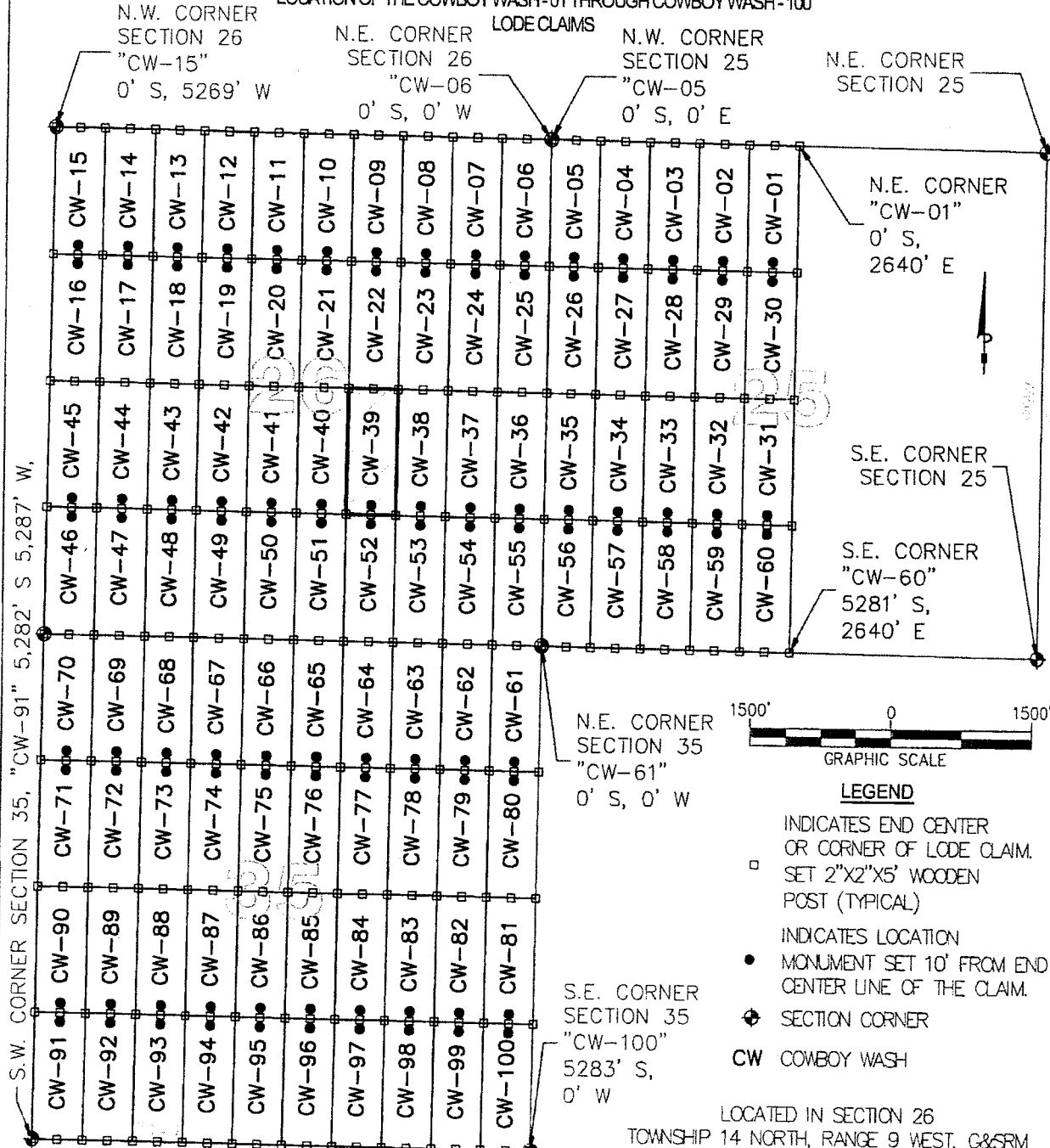
Located, dated and posted on the ground this 26 day of September, 2012.

Freeport-McMoRan Bagdad, Inc. (Owner) By: [Signature]
Bowman Consulting Group, Ltd. (Agent)

AMC 10762

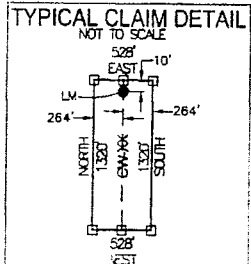
"COWBOY WASH -39" CLAIM

LOCATION OF THE COWBOY WASH -01 THROUGH COWBOY WASH -100



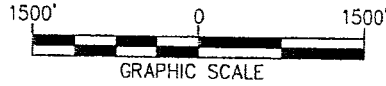
S.W. CORNER SECTION 35, "CW-91" 5,282' S 5,287' W,

LOCATORS:
 FREEPORT-MCMORAN
 BAGDAD, INC.
 P.O. BOX 245
 BAGDAD, ARIZONA 86321



N.E. CORNER SECTION 35
 "CW-61"
 0' S, 0' W

S.E. CORNER SECTION 35
 "CW-100"
 5283' S,
 0' W



- LEGEND**
- INDICATES END CENTER OR CORNER OF LOODE CLAIM. SET 2"x2"x5' WOODEN POST (TYPICAL)
 - INDICATES LOCATION MONUMENT SET 10' FROM END CENTER LINE OF THE CLAIM.
 - ⊕ SECTION CORNER
 - CW COWBOY WASH

LOCATED IN SECTION 26
 TOWNSHIP 14 NORTH, RANGE 9 WEST, G&SRM
 YAVAPAI COUNTY, ARIZONA
 LOCATED DURING THE MONTH
 OF SEPTEMBER, 2012
 YAVAPAI COUNTY, ARIZONA

CLAIM STAKING PERFORMED BY:

Bowman
 CONSULTING

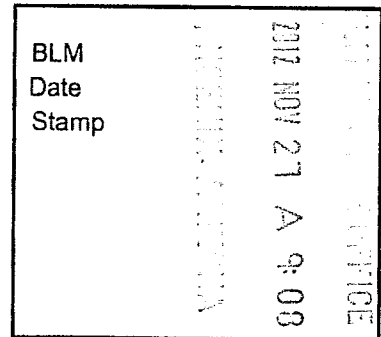
3010 S Priest Dr, #103
 Tempe, Az 85282
 Phone: (480) 629-8830
 Fax: (480) 629-8841
 www.bowmanconsulting.com

2910101011

Return to:
Freeport-McMoRan Bagdad Inc.
P. O. Box 245
Bagdad, AZ 86321

**LOCATION NOTICE FOR LODE MINING CLAIM
STATE OF ARIZONA, COUNTY OF YAVAPAI**

NOTICE IS HEREBY GIVEN that the Cowboy Wash - 40 lode mining claim has been located by Freeport-McMoRan Bagdad, Inc., a Delaware corporation, whose current mailing address is P. O. Box 245, Bagdad, AZ 86321.



The general course of this claim is North to South and it is situated in Yavapai County, Arizona. This claim is 1320 feet in length and 528 feet in width. This claim runs from the location monument on which this location notice is posted approximately 10 feet in a Northerly direction to the North end line and 1310 feet in a Southerly direction to the South end line. This claim is marked by six monuments, one at each corner and one at the center of each end line of the claim.

The location monument on which the notice is posted is situated within:

Section 26, Township 14 North, Range 9 West, of the Gila and Salt River Meridian, Yavapai County, Arizona and this claim encompasses portions of the following quarter section(s), section(s), Township(s) and Range(s): Southeast 1/4, Section 26, T14N-R9W, G&SRM, Yavapai County, Arizona.

The locality of this claim with reference to some natural object or permanent monument and additional information (if any) concerning its locality is as follows:

The Northeast corner of this claim is 2640' South and 2112' West of the Northeast corner of Section 26, T14N-R9W

The undersigned claims the ground as described above and set forth on the attached 1" = 1500' outline map. This claim is not intended to encroach on any private property or land that is not open for location.

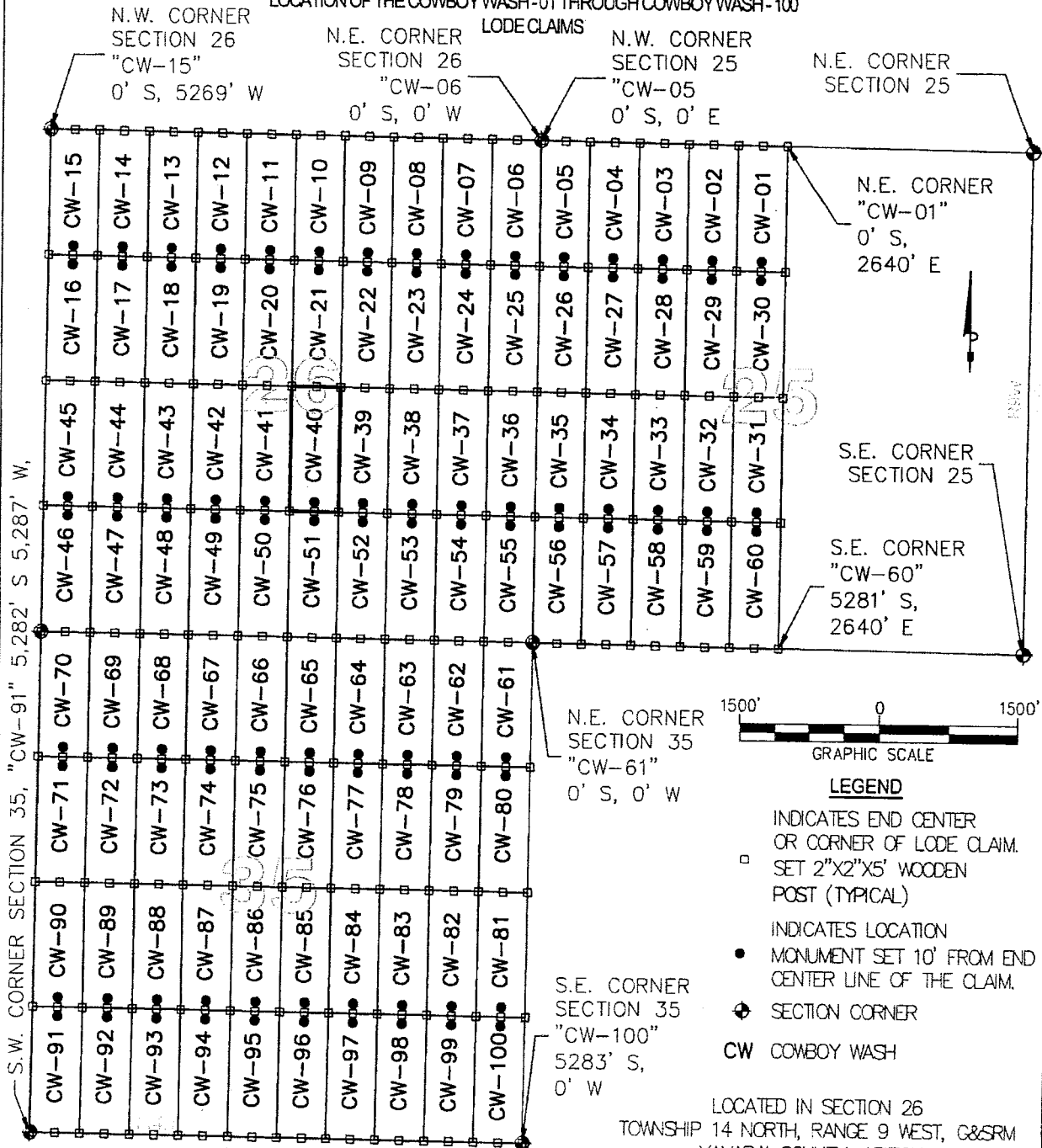
Located, dated and posted on the ground this 26 day of September, 2012.

Freeport-McMoRan Bagdad, Inc. (Owner) By: [Signature]
Bowman Consulting Group, Ltd. (Agent)

ARIZONA 18763

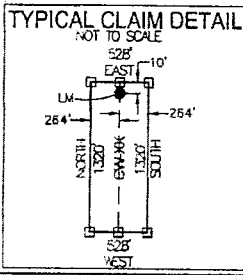
"COWBOY WASH -40" CLAIM

LOCATION OF THE COWBOY WASH -01 THROUGH COWBOY WASH -100



S.W. CORNER SECTION 35, "CW-91" 5,282' S 5,287' W

LOCATORS:
 FREEPORT-MCMORAN
 BAGDAD, INC.
 P.O. BOX 245
 BAGDAD, ARIZONA 86321



- LEGEND**
- INDICATES END CENTER OR CORNER OF LODE CLAIM. SET 2"x2"x5' WOODEN POST (TYPICAL)
 - INDICATES LOCATION MONUMENT SET 10' FROM END CENTER LINE OF THE CLAIM.
 - ⊕ SECTION CORNER
 - CW COWBOY WASH

LOCATED IN SECTION 26
 TOWNSHIP 14 NORTH, RANGE 9 WEST, G&SRM
 YAVAPAI COUNTY, ARIZONA
 LOCATED DURING THE MONTH
 OF SEPTEMBER, 2012
 YAVAPAI COUNTY, ARIZONA

CLAIM STAKING PERFORMED BY:

Bowman
 CONSULTING


3010 S Priest Dr, #103
 Tempe, Az 85282
 Phone: (480) 629-8930
 Fax: (480) 629-8841
 www.bowmanconsulting.com

M00119763

Return to:
Freeport-McMoRan Bagdad Inc.
P. O. Box 245
Bagdad, AZ 86321

**LOCATION NOTICE FOR LODE MINING CLAIM
STATE OF ARIZONA, COUNTY OF YAVAPAI**

NOTICE IS HEREBY GIVEN that the Cowboy Wash - 41 lode mining claim has been located by Freeport-McMoRan Bagdad, Inc., a Delaware corporation, whose current mailing address is P. O. Box 245, Bagdad, AZ 86321.



The general course of this claim is North to South and it is situated in Yavapai County, Arizona. This claim is 1320 feet in length and 528 feet in width. This claim runs from the location monument on which this location notice is posted approximately 10 feet in a Northerly direction to the North end line and 1310 feet in a Southerly direction to the South end line. This claim is marked by six monuments, one at each corner and one at the center of each end line of the claim.

The location monument on which the notice is posted is situated within:

Section 26, Township 14 North, Range 9 West, of the Gila and Salt River Meridian, Yavapai County, Arizona and this claim encompasses portions of the following quarter section(s), section(s), Township(s) and Range(s): Southwest 1/4, Section 26, T14N-R9W, G&SRM, Yavapai County, Arizona.

The locality of this claim with reference to some natural object or permanent monument and additional information (if any) concerning its locality is as follows:

The Northeast corner of this claim is 2640' South and 2640' West of the Northeast corner of Section 26, T14N-R9W

The undersigned claims the ground as described above and set forth on the attached 1" = 1500' outline map. This claim is not intended to encroach on any private property or land that is not open for location.

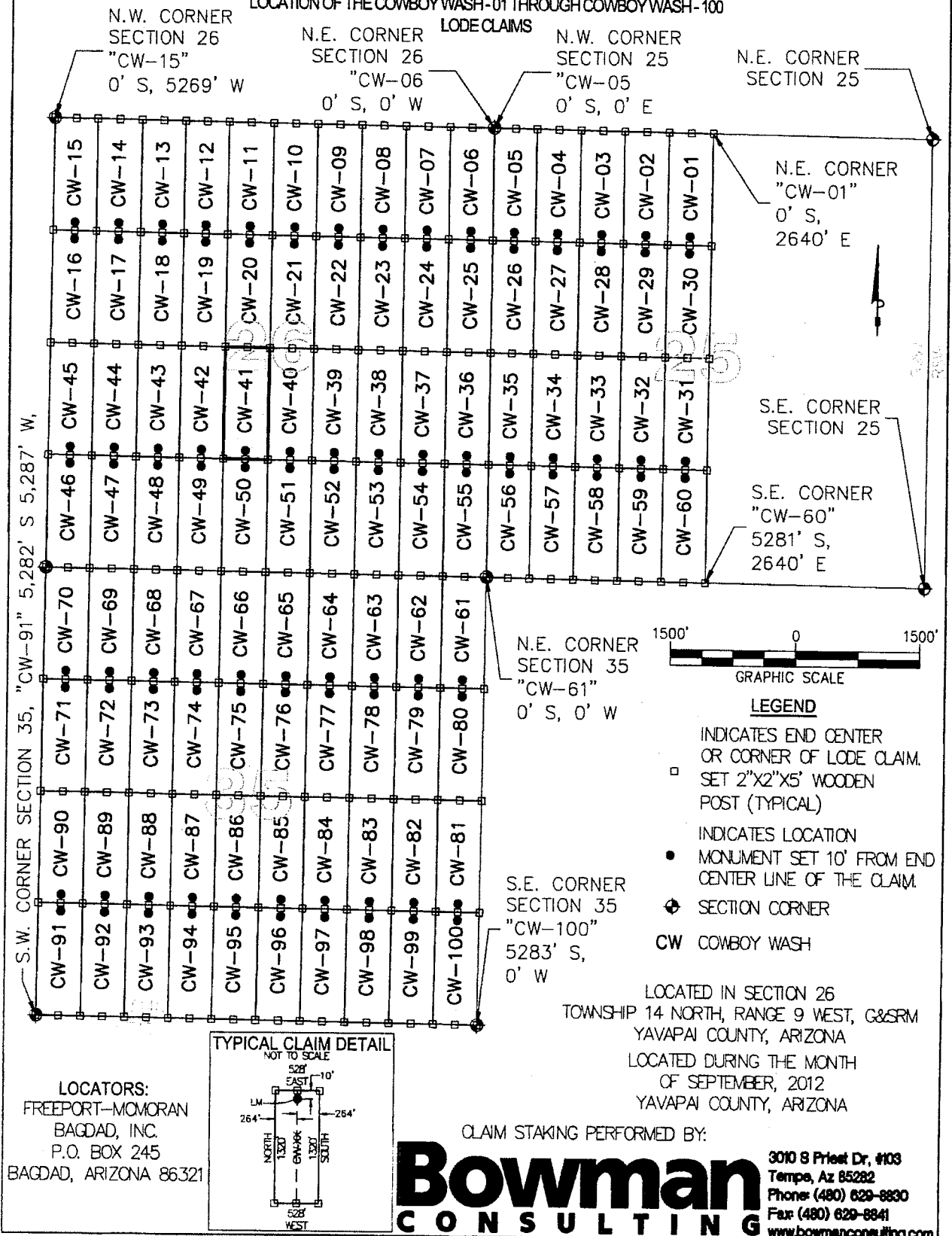
Located, dated and posted on the ground this 26 day of September, 2012.

Freeport-McMoRan Bagdad, Inc. (Owner) By: [Signature]
Bowman Consulting Group, Ltd. (Agent)

2012 NOV 27 A 9:08

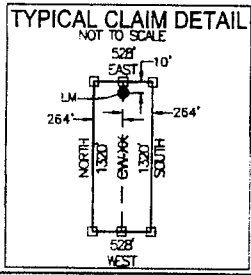
"COWBOY WASH -41" CLAIM

LOCATION OF THE COWBOY WASH-01 THROUGH COWBOY WASH-100



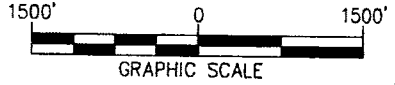
S.W. CORNER SECTION 35, "CW-91" 5,282' S, 5,287' W,

LOCATORS:
 FREEPORT-MOMORAN
 BAGDAD, INC.
 P.O. BOX 245
 BAGDAD, ARIZONA 86321



N.E. CORNER SECTION 35
 "CW-61"
 0' S, 0' W

S.E. CORNER SECTION 35
 "CW-100"
 5283' S,
 0' W



- LEGEND**
- INDICATES END CENTER OR CORNER OF LODE CLAIM. SET 2"x2"x5' WOODEN POST (TYPICAL)
 - INDICATES LOCATION MONUMENT SET 10' FROM END CENTER LINE OF THE CLAIM.
 - ⊕ SECTION CORNER
 - CW COWBOY WASH

LOCATED IN SECTION 26
 TOWNSHIP 14 NORTH, RANGE 9 WEST, G&SRM
 YAVAPAI COUNTY, ARIZONA
 LOCATED DURING THE MONTH
 OF SEPTEMBER, 2012
 YAVAPAI COUNTY, ARIZONA

CLAIM STAKING PERFORMED BY:

Bowman
 CONSULTING


3010 S Priest Dr, #103
 Tempe, Az 85282
 Phone: (480) 629-8830
 Fax: (480) 629-8841
www.bowmanconsulting.com

MCH 18 7 14

Return to:
Freeport-McMoRan Bagdad Inc.
P. O. Box 245
Bagdad, AZ 86321

**LOCATION NOTICE FOR LODE MINING CLAIM
STATE OF ARIZONA, COUNTY OF YAVAPAI**

NOTICE IS HEREBY GIVEN that the Cowboy Wash - 42 lode mining claim has been located by Freeport-McMoRan Bagdad, Inc., a Delaware corporation, whose current mailing address is P. O. Box 245, Bagdad, AZ 86321.



The general course of this claim is North to South and it is situated in Yavapai County, Arizona. This claim is 1320 feet in length and 528 feet in width. This claim runs from the location monument on which this location notice is posted approximately 10 feet in a Northerly direction to the North end line and 1310 feet in a Southerly direction to the South end line. This claim is marked by six monuments, one at each corner and one at the center of each end line of the claim.

The location monument on which the notice is posted is situated within:

Section 26 , Township 14 North, Range 9 West, of the Gila and Salt River Meridian, Yavapai County, Arizona and this claim encompasses portions of the following quarter section(s), section(s), Township(s) and Range(s): Southwest 1/4, Section 26 , T14N-R9W, G&SRM, Yavapai County, Arizona.

The locality of this claim with reference to some natural object or permanent monument and additional information (if any) concerning its locality is as follows:

The Northeast corner of this claim is 2640' South and 3168' West of the Northeast corner of Section 26 , T14N-R9W

The undersigned claims the ground as described above and set forth on the attached 1" = 1500' outline map. This claim is not intended to encroach on any private property or land that is not open for location.

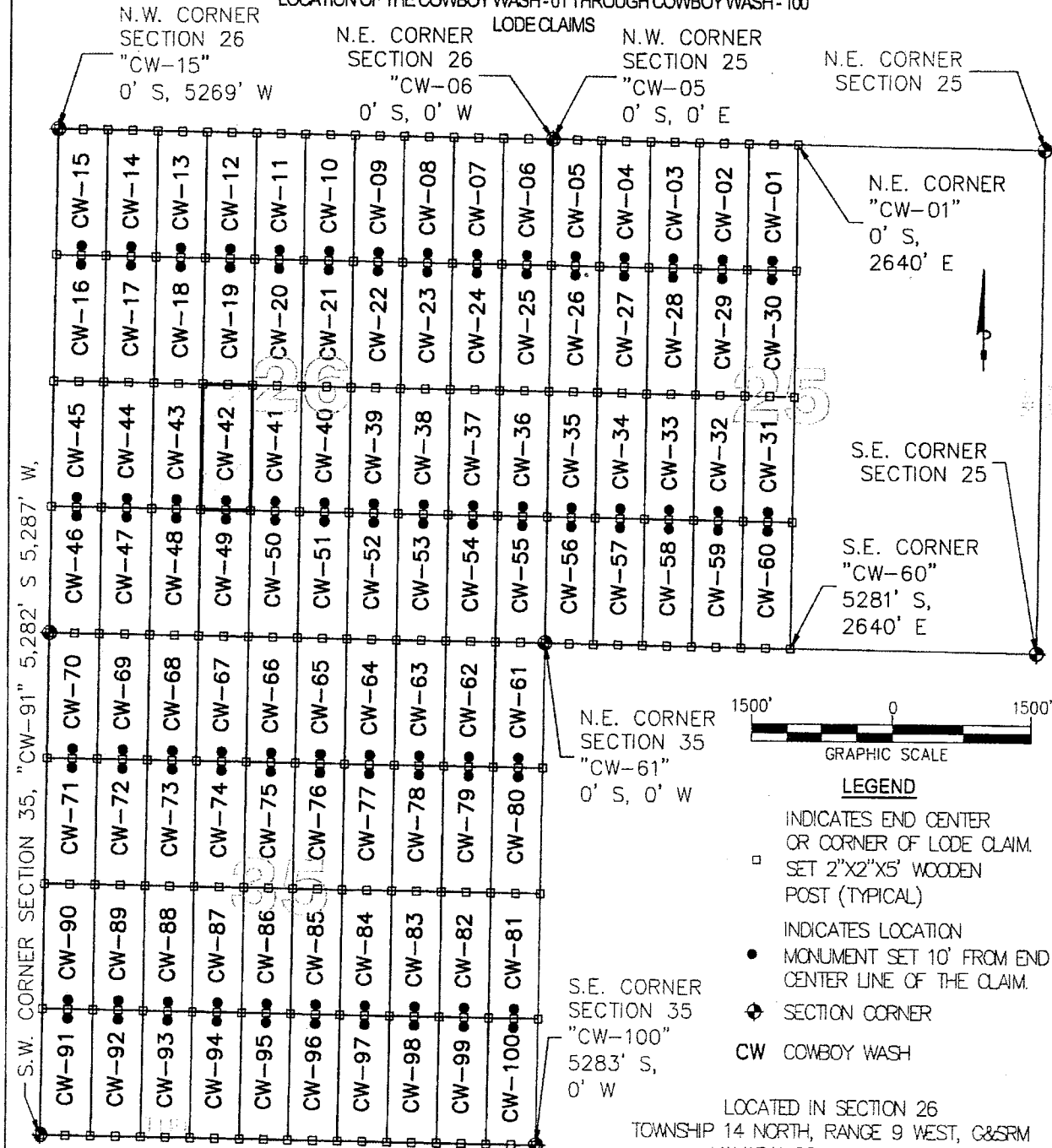
Located, dated and posted on the ground this 26 day of September, 2012.

Freeport-McMoRan Bagdad, Inc. (Owner) By: [Signature]
Bowman Consulting Group, Ltd. (Agent)

ANICH 10765

"COWBOY WASH -42" CLAIM

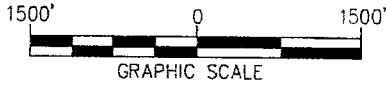
LOCATION OF THE COWBOY WASH -01 THROUGH COWBOY WASH -100



S.W. CORNER SECTION 35, "CW-91" 5,282' S 5,287' W,

N.E. CORNER SECTION 35 "CW-61" 0' S, 0' W

S.E. CORNER SECTION 35 "CW-100" 5283' S, 0' W



LEGEND

- INDICATES END CENTER OR CORNER OF LODE CLAIM. SET 2"X2"X5' WOODEN POST (TYPICAL)
- INDICATES LOCATION MONUMENT SET 10' FROM END CENTER LINE OF THE CLAIM.
- ◆ SECTION CORNER
- CW COWBOY WASH

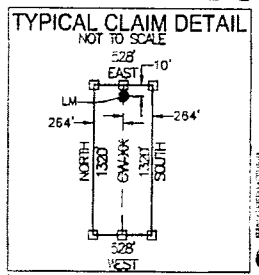
LOCATED IN SECTION 26
TOWNSHIP 14 NORTH, RANGE 9 WEST, G&SRM
YAVAPAI COUNTY, ARIZONA
LOCATED DURING THE MONTH
OF SEPTEMBER, 2012
YAVAPAI COUNTY, ARIZONA

CLAIM STAKING PERFORMED BY:

Bowman
CONSULTING

3010 S Priest Dr, #103
Tempe, Az 85282
Phone: (480) 629-8830
Fax: (480) 629-8841
www.bowmanconsulting.com

LOCATORS:
FREEPORT-MCMORAN
BAGDAD, INC.
P.O. BOX 245
BAGDAD, ARIZONA 86321

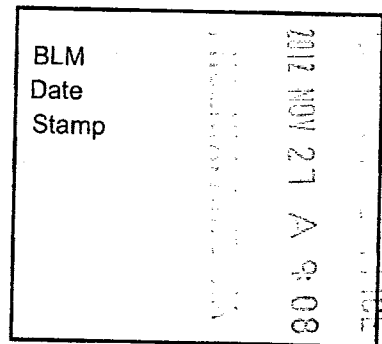


A100418765

Return to:
Freeport-McMoRan Bagdad Inc.
P. O. Box 245
Bagdad, AZ 86321

**LOCATION NOTICE FOR LODE MINING CLAIM
STATE OF ARIZONA, COUNTY OF YAVAPAI**

NOTICE IS HEREBY GIVEN that the Cowboy Wash - 43 lode mining claim has been located by Freeport-McMoRan Bagdad, Inc., a Delaware corporation, whose current mailing address is P. O. Box 245, Bagdad, AZ 86321.



The general course of this claim is North to South and it is situated in Yavapai County, Arizona. This claim is 1320 feet in length and 528 feet in width. This claim runs from the location monument on which this location notice is posted approximately 10 feet in a Northerly direction to the North end line and 1310 feet in a Southerly direction to the South end line. This claim is marked by six monuments, one at each corner and one at the center of each end line of the claim.

The location monument on which the notice is posted is situated within:

Section 26, Township 14 North, Range 9 West, of the Gila and Salt River Meridian, Yavapai County, Arizona and this claim encompasses portions of the following quarter section(s), section(s), Township(s) and Range(s): Southwest 1/4, Section 26, T14N-R9W, G&SRM, Yavapai County, Arizona.

The locality of this claim with reference to some natural object or permanent monument and additional information (if any) concerning its locality is as follows:

The Northeast corner of this claim is 2640' South and 3696' West of the Northeast corner of Section 26, T14N-R9W

The undersigned claims the ground as described above and set forth on the attached 1" = 1500' outline map. This claim is not intended to encroach on any private property or land that is not open for location.

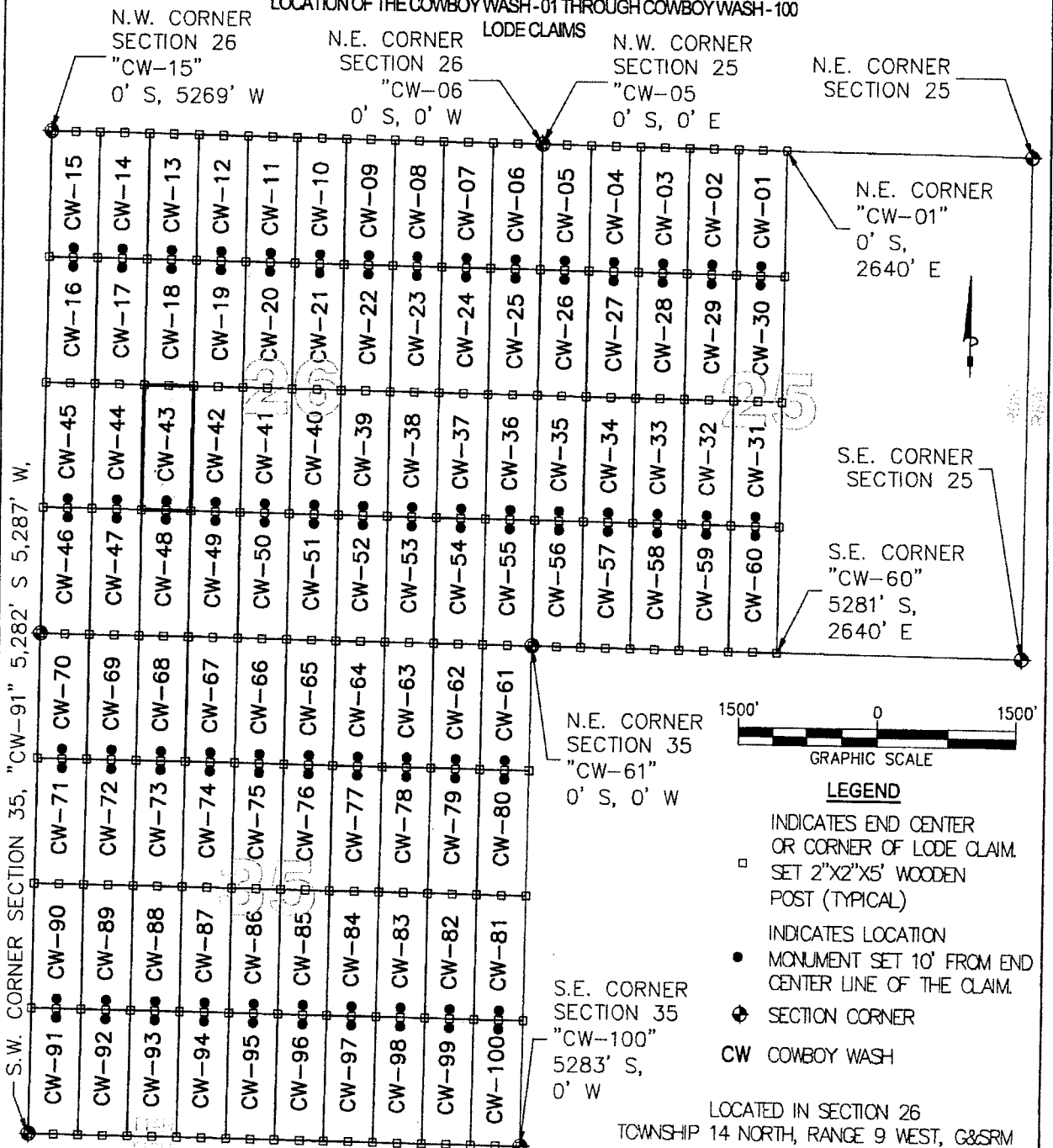
Located, dated and posted on the ground this 26 day of September, 2012.

Freeport-McMoRan Bagdad, Inc. (Owner) By: [Signature]
Bowman Consulting Group, Ltd. (Agent)

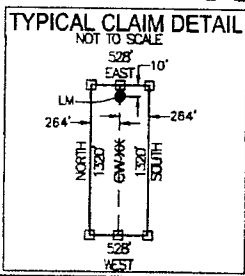
ATTORNEY 10766

"COWBOY WASH -43" CLAIM

LOCATION OF THE COWBOY WASH -01 THROUGH COWBOY WASH -100



LOCATORS:
 FREEPORT-MCMORAN
 BAGDAD, INC.
 P.O. BOX 245
 BAGDAD, ARIZONA 86321



- LEGEND**
- INDICATES END CENTER OR CORNER OF LODE CLAIM. SET 2"X2"X5' WOODEN POST (TYPICAL)
 - INDICATES LOCATION MONUMENT SET 10' FROM END CENTER LINE OF THE CLAIM.
 - ⊕ SECTION CORNER
 - CW COWBOY WASH

LOCATED IN SECTION 26
 TOWNSHIP 14 NORTH, RANGE 9 WEST, G&SRM
 YAVAPAI COUNTY, ARIZONA
 LOCATED DURING THE MONTH
 OF SEPTEMBER, 2012
 YAVAPAI COUNTY, ARIZONA

CLAIM STAKING PERFORMED BY:

Bowman
 CONSULTING


3010 S Priest Dr, #103
 Tempe, Az 85282
 Phone: (480) 629-8830
 Fax: (480) 629-8841
 www.bowmanconsulting.com

AN0410766

Return to:
Freeport-McMoRan Bagdad Inc.
P. O. Box 245
Bagdad, AZ 86321

**LOCATION NOTICE FOR LODE MINING CLAIM
STATE OF ARIZONA, COUNTY OF YAVAPAI**

NOTICE IS HEREBY GIVEN that the Cowboy Wash - 44 lode mining claim has been located by Freeport-McMoRan Bagdad, Inc., a Delaware corporation, whose current mailing address is P. O. Box 245, Bagdad, AZ 86321.



The general course of this claim is North to South and it is situated in Yavapai County, Arizona. This claim is 1320 feet in length and 528 feet in width. This claim runs from the location monument on which this location notice is posted approximately 10 feet in a Northerly direction to the North end line and 1310 feet in a Southerly direction to the South end line. This claim is marked by six monuments, one at each corner and one at the center of each end line of the claim.

The location monument on which the notice is posted is situated within:

Section 26, Township 14 North, Range 9 West, of the Gila and Salt River Meridian, Yavapai County, Arizona and this claim encompasses portions of the following quarter section(s), section(s), Township(s) and Range(s): Southwest 1/4, Section 26, T14N-R9W, G&SRM, Yavapai County, Arizona.

The locality of this claim with reference to some natural object or permanent monument and additional information (if any) concerning its locality is as follows:

The Northeast corner of this claim is 2640' South and 4224' West of the Northeast corner of Section 26, T14N-R9W

The undersigned claims the ground as described above and set forth on the attached 1" = 1500' outline map. This claim is not intended to encroach on any private property or land that is not open for location.

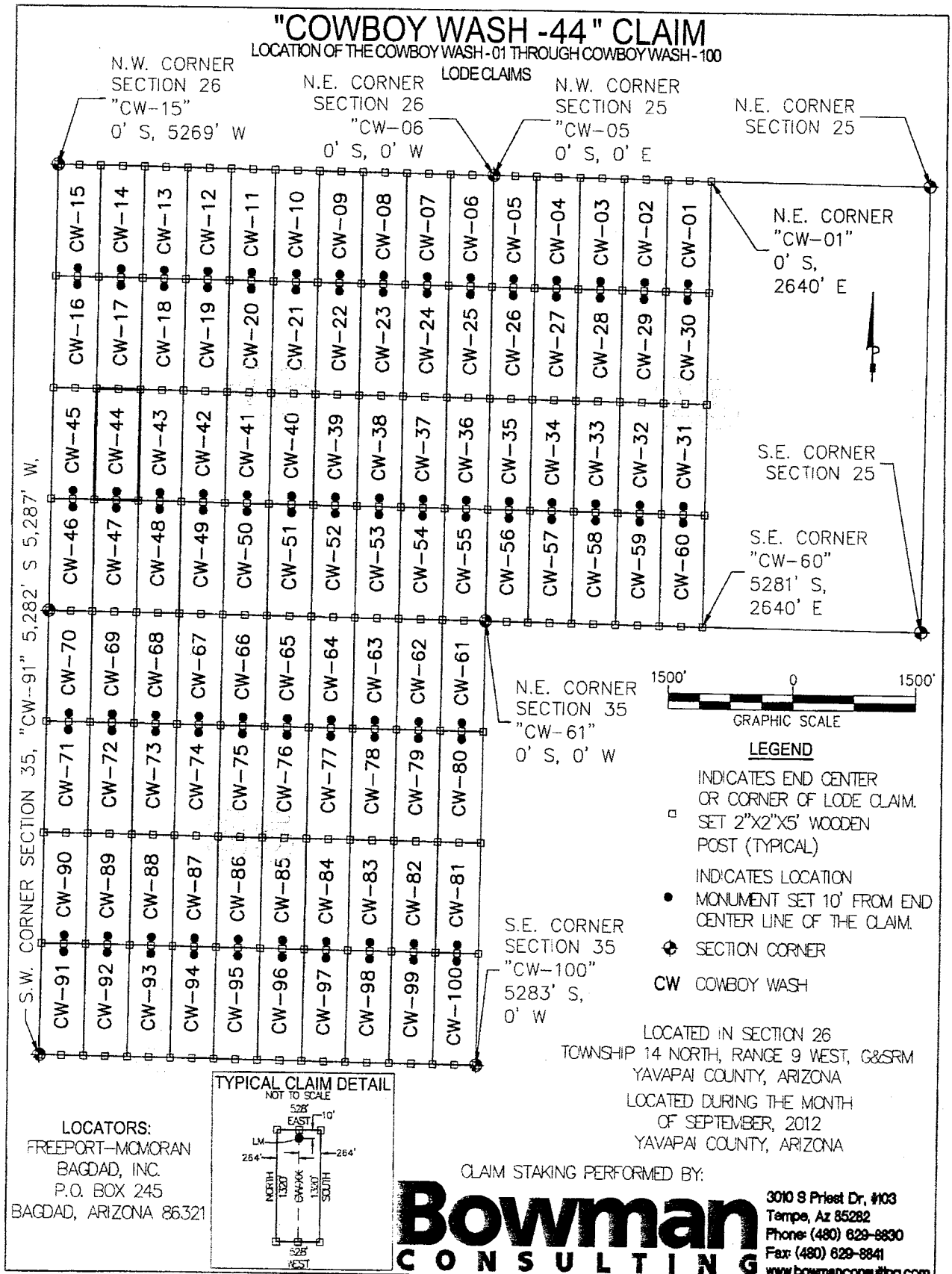
Located, dated and posted on the ground this 26 day of September, 2012.

Freeport-McMoRan Bagdad, Inc. (Owner) By: [Signature]
Bowman Consulting Group, Ltd. (Agent)

AMC410767

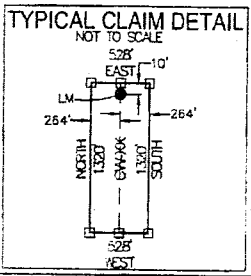
"COWBOY WASH -44" CLAIM

LOCATION OF THE COWBOY WASH -01 THROUGH COWBOY WASH -100



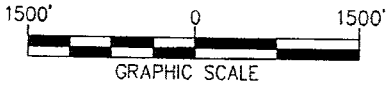
S.W. CORNER SECTION 35, "CW-91" 5,282' S 5,287' W.

LOCATORS:
 FREEPORT-MOMORAN
 BAGDAD, INC.
 P.O. BOX 245
 BAGDAD, ARIZONA 86321



N.E. CORNER SECTION 35
 "CW-61"
 0' S, 0' W

S.E. CORNER SECTION 35
 "CW-100"
 5283' S,
 0' W



LEGEND

- INDICATES END CENTER OR CORNER OF LODE CLAIM. SET 2"x2"x5' WOODEN POST (TYPICAL)
- INDICATES LOCATION MONUMENT SET 10' FROM END CENTER LINE OF THE CLAIM.
- ⊕ SECTION CORNER
- CW COWBOY WASH

LOCATED IN SECTION 26
 TOWNSHIP 14 NORTH, RANGE 9 WEST, G&SRM
 YAVAPAI COUNTY, ARIZONA
 LOCATED DURING THE MONTH
 OF SEPTEMBER, 2012
 YAVAPAI COUNTY, ARIZONA

CLAIM STAKING PERFORMED BY:

Bowman
 CONSULTING


3010 S Priest Dr, #103
 Tempe, Az 85282
 Phone: (480) 629-8830
 Fax: (480) 629-8841
www.bowmanconsulting.com

L9101401W

Return to:
Freeport-McMoRan Bagdad Inc.
P. O. Box 245
Bagdad, AZ 86321

**LOCATION NOTICE FOR LODE MINING CLAIM
STATE OF ARIZONA, COUNTY OF YAVAPAI**

NOTICE IS HEREBY GIVEN that the Cowboy Wash - 45 lode mining claim has been located by Freeport-McMoRan Bagdad, Inc., a Delaware corporation, whose current mailing address is P. O. Box 245, Bagdad, AZ 86321.



The general course of this claim is North to South and it is situated in Yavapai County, Arizona. This claim is 1320 feet in length and 525 feet in width. This claim runs from the location monument on which this location notice is posted approximately 10 feet in a Northerly direction to the North end line and 1310 feet in a Southerly direction to the South end line. This claim is marked by six monuments, one at each corner and one at the center of each end line of the claim.

The location monument on which the notice is posted is situated within:

Section 26, Township 14 North, Range 9 West, of the Gila and Salt River Meridian, Yavapai County, Arizona and this claim encompasses portions of the following quarter section(s), section(s), Township(s) and Range(s): Southwest 1/4, Section 26, T14N-R9W, G&SRM, Yavapai County, Arizona.

The locality of this claim with reference to some natural object or permanent monument and additional information (if any) concerning its locality is as follows:

The Northeast corner of this claim is 2640' South and 4752' West of the Northeast corner of Section 26, T14N-R9W

The undersigned claims the ground as described above and set forth on the attached 1" = 1500' outline map. This claim is not intended to encroach on any private property or land that is not open for location.

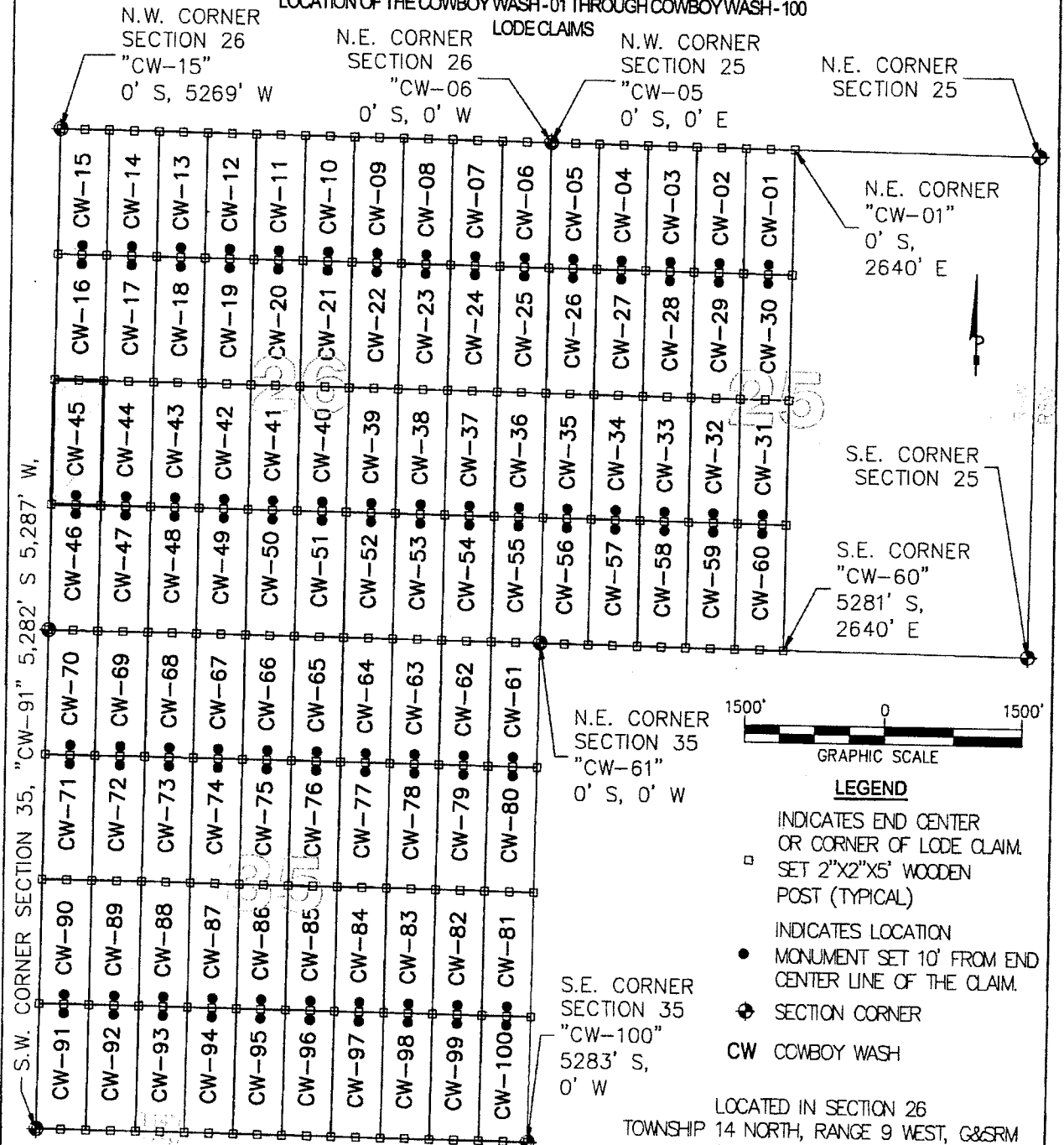
Located, dated and posted on the ground this 26 day of September, 2012.

Freeport-McMoRan Bagdad, Inc. (Owner) By: [Signature]
Bowman Consulting Group, Ltd. (Agent)

AMC 418760

"COWBOY WASH -45" CLAIM

LOCATION OF THE COWBOY WASH -01 THROUGH COWBOY WASH -100



S.W. CORNER SECTION 35, "CW-91" 5,282' S 5,287' W,

N.W. CORNER SECTION 26
"CW-15"
0' S, 5269' W

N.E. CORNER SECTION 26
"CW-06"
0' S, 0' W

N.W. CORNER SECTION 25
"CW-05"
0' S, 0' E

N.E. CORNER SECTION 25

N.E. CORNER "CW-01"
0' S,
2640' E

S.E. CORNER SECTION 25

S.E. CORNER "CW-60"
5281' S,
2640' E

N.E. CORNER SECTION 35
"CW-61"
0' S, 0' W

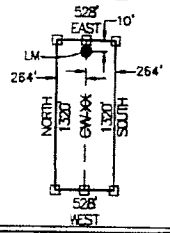
S.E. CORNER SECTION 35
"CW-100"
5283' S,
0' W



LEGEND

- INDICATES END CENTER OR CORNER OF LODE CLAIM. SET 2"X2"X5" WOODEN POST (TYPICAL)
- INDICATES LOCATION MONUMENT SET 10' FROM END CENTER LINE OF THE CLAIM.
- ⊕ SECTION CORNER
- CW COWBOY WASH

TYPICAL CLAIM DETAIL



LOCATORS:
FREEPORT-MCMORAN
BAGDAD, INC.
P.O. BOX 245
BAGDAD, ARIZONA 86321

LOCATED IN SECTION 26
TOWNSHIP 14 NORTH, RANGE 9 WEST, G&SRM
YAVAPAI COUNTY, ARIZONA
LOCATED DURING THE MONTH
OF SEPTEMBER, 2012
YAVAPAI COUNTY, ARIZONA

CLAIM STAKING PERFORMED BY:

Bowman

CONSULTING


3010 S Prial Dr, #103
Tempe, Az 85282
Phone: (480) 629-8830
Fax: (480) 629-8841
www.bowmanconsulting.com

A110418768

Return to:
Freeport-McMoRan Bagdad Inc.
P. O. Box 245
Bagdad, AZ 86321

**LOCATION NOTICE FOR LODE MINING CLAIM
STATE OF ARIZONA, COUNTY OF YAVAPAI**

NOTICE IS HEREBY GIVEN that the Cowboy Wash - 46 lode mining claim has been located by Freeport-McMoRan Bagdad, Inc., a Delaware corporation, whose current mailing address is P. O. Box 245, Bagdad, AZ 86321.



The general course of this claim is North to South and it is situated in Yavapai County, Arizona. This claim is 1327 feet in length and 528 feet in width. This claim runs from the location monument on which this location notice is posted approximately 10 feet in a Northerly direction to the North end line and 1317 feet in a Southerly direction to the South end line. This claim is marked by six monuments, one at each corner and one at the center of each end line of the claim.

The location monument on which the notice is posted is situated within: Section 26, Township 14 North, Range 9 West, of the Gila and Salt River Meridian, Yavapai County, Arizona and this claim encompasses portions of the following quarter section(s), section(s), Township(s) and Range(s): Southwest 1/4, Section 26, T14N-R9W, G&SRM, Yavapai County, Arizona.

The locality of this claim with reference to some natural object or permanent monument and additional information (if any) concerning its locality is as follows:

The Northeast corner of this claim is 3960' South and 4752' West of the Northeast corner of Section 26, T14N-R9W

The undersigned claims the ground as described above and set forth on the attached 1" = 1500' outline map. This claim is not intended to encroach on any private property or land that is not open for location.

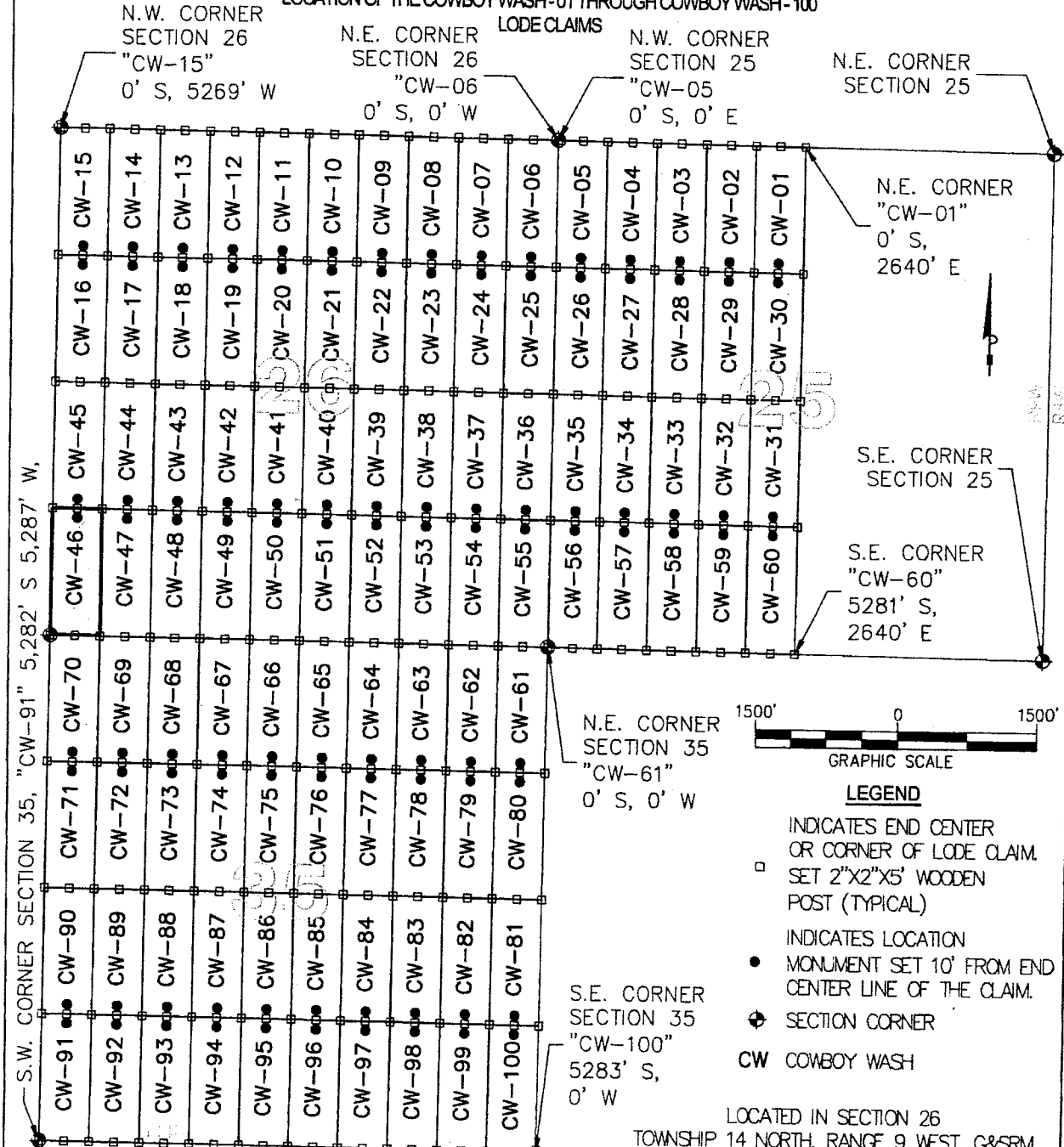
Located, dated and posted on the ground this 26 day of September, 2012.

Freeport-McMoRan Bagdad, Inc. (Owner) By: [Signature]
Bowman Consulting Group, Ltd. (Agent)

AN0418769

"COWBOY WASH -46" CLAIM

LOCATION OF THE COWBOY WASH-01 THROUGH COWBOY WASH-100



S.W. CORNER SECTION 35, "CW-91" 5,282' S 5,287' W.

N.W. CORNER SECTION 26
"CW-15"
0' S, 5269' W

N.E. CORNER SECTION 26
"CW-06"
0' S, 0' W

N.W. CORNER SECTION 25
"CW-05"
0' S, 0' E

N.E. CORNER SECTION 25

N.E. CORNER "CW-01"
0' S,
2640' E

S.E. CORNER SECTION 25

S.E. CORNER "CW-60"
5281' S,
2640' E

N.E. CORNER SECTION 35
"CW-61"
0' S, 0' W

S.E. CORNER SECTION 35
"CW-100"
5283' S,
0' W



LEGEND

- INDICATES END CENTER OR CORNER OF LODE CLAIM. SET 2"x2"x5' WOODEN POST (TYPICAL)
- INDICATES LOCATION MONUMENT SET 10' FROM END CENTER LINE OF THE CLAIM.
- ⊕ SECTION CORNER
- CW COWBOY WASH

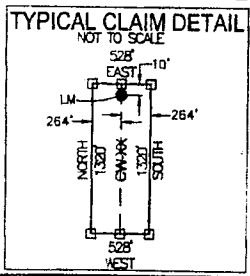
LOCATED IN SECTION 26
TOWNSHIP 14 NORTH, RANGE 9 WEST, G&SRM
YAVAPAI COUNTY, ARIZONA
LOCATED DURING THE MONTH
OF SEPTEMBER, 2012
YAVAPAI COUNTY, ARIZONA

CLAIM STAKING PERFORMED BY:

Bowman CONSULTING

3010 S Priest Dr, #103
Tempe, Az 85282
Phone: (480) 629-8830
Fax: (480) 629-8841
www.bowmanconsulting.com

LOCATORS:
FREEPORT-MCMORAN
BAGDAD, INC.
P.O. BOX 245
BAGDAD, ARIZONA 86321




691014011V

Return to:
Freeport-McMoRan Bagdad Inc.
P. O. Box 245
Bagdad, AZ 86321

**LOCATION NOTICE FOR LODE MINING CLAIM
STATE OF ARIZONA, COUNTY OF YAVAPAI**

NOTICE IS HEREBY GIVEN that the Cowboy Wash - 47 lode mining claim has been located by Freeport-McMoRan Bagdad, Inc., a Delaware corporation, whose current mailing address is P. O. Box 245, Bagdad, AZ 86321.



The general course of this claim is North to South and it is situated in Yavapai County, Arizona. This claim is 1327 feet in length and 528 feet in width. This claim runs from the location monument on which this location notice is posted approximately 10 feet in a Northerly direction to the North end line and 1317 feet in a Southerly direction to the South end line. This claim is marked by six monuments, one at each corner and one at the center of each end line of the claim.

The location monument on which the notice is posted is situated within:

Section 26, Township 14 North, Range 9 West, of the Gila and Salt River Meridian, Yavapai County, Arizona and this claim encompasses portions of the following quarter section(s), section(s), Township(s) and Range(s): Southwest 1/4, Section 26, T14N-R9W, G&SRM, Yavapai County, Arizona.

The locality of this claim with reference to some natural object or permanent monument and additional information (if any) concerning its locality is as follows:

The Northeast corner of this claim is 3960' South and 4224' West of the Northeast corner of Section 26, T14N-R9W

The undersigned claims the ground as described above and set forth on the attached 1" = 1500' outline map. This claim is not intended to encroach on any private property or land that is not open for location.

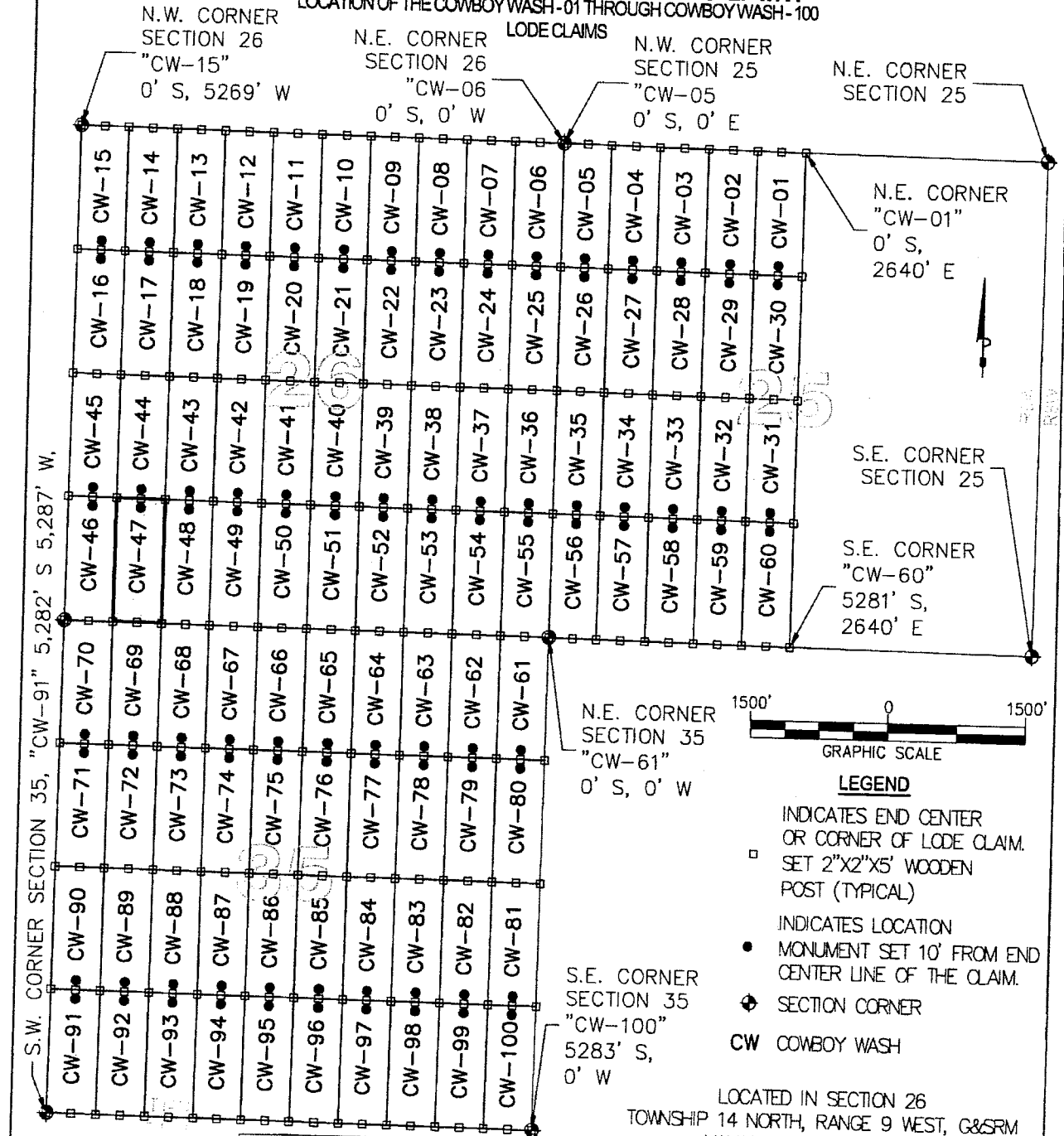
Located, dated and posted on the ground this 26 day of September, 2012.

Freeport-McMoRan Bagdad, Inc. (Owner) By: [Signature]
Bowman Consulting Group, Ltd. (Agent)

ARCH 18770

"COWBOY WASH -47" CLAIM

LOCATION OF THE COWBOY WASH-01 THROUGH COWBOY WASH-100



S.W. CORNER SECTION 35, "CW-91" 5,282' S 5,287' W.

N.W. CORNER SECTION 26 "CW-15" 0' S, 5269' W

N.E. CORNER SECTION 26 "CW-06" 0' S, 0' W

N.W. CORNER SECTION 25 "CW-05" 0' S, 0' E

N.E. CORNER SECTION 25

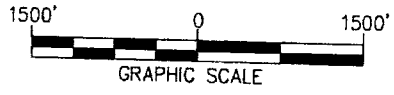
N.E. CORNER "CW-01" 0' S, 2640' E

S.E. CORNER SECTION 25

S.E. CORNER "CW-60" 5281' S, 2640' E

N.E. CORNER SECTION 35 "CW-61" 0' S, 0' W

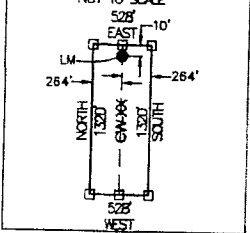
S.E. CORNER SECTION 35 "CW-100" 5283' S, 0' W



LEGEND

- INDICATES END CENTER OR CORNER OF LODE CLAIM. SET 2"X2"X5' WOODEN POST (TYPICAL)
- INDICATES LOCATION MONUMENT SET 10' FROM END CENTER LINE OF THE CLAIM.
- ◆ SECTION CORNER
- CW COWBOY WASH

TYPICAL CLAIM DETAIL



LOCATORS:
 FREEPORT-MCMORAN
 BAGDAD, INC.
 P.O. BOX 245
 BAGDAD, ARIZONA 86321

LOCATED IN SECTION 26
 TOWNSHIP 14 NORTH, RANGE 9 WEST, G&SRM
 YAVAPAI COUNTY, ARIZONA
 LOCATED DURING THE MONTH
 OF SEPTEMBER, 2012
 YAVAPAI COUNTY, ARIZONA

CLAIM STAKING PERFORMED BY:

Bowman

CONSULTING


3010 S Pined Dr, #103
 Tempe, Az 85282
 Phone: (480) 629-8830
 Fax: (480) 629-8841
www.bowmanconsulting.com

011811011V

Return to:
Freeport-McMoRan Bagdad Inc.
P. O. Box 245
Bagdad, AZ 86321

**LOCATION NOTICE FOR LODE MINING CLAIM
STATE OF ARIZONA, COUNTY OF YAVAPAI**

NOTICE IS HEREBY GIVEN that the Cowboy Wash - 48 lode mining claim has been located by Freeport-McMoRan Bagdad, Inc., a Delaware corporation, whose current mailing address is P. O. Box 245, Bagdad, AZ 86321.



The general course of this claim is North to South and it is situated in Yavapai County, Arizona. This claim is 1327 feet in length and 528 feet in width. This claim runs from the location monument on which this location notice is posted approximately 10 feet in a Northerly direction to the North end line and 1317 feet in a Southerly direction to the South end line. This claim is marked by six monuments, one at each corner and one at the center of each end line of the claim.

The location monument on which the notice is posted is situated within:

Section 26, Township 14 North, Range 9 West, of the Gila and Salt River Meridian, Yavapai County, Arizona and this claim encompasses portions of the following quarter section(s), section(s), Township(s) and Range(s): Southwest 1/4, Section 26, T14N-R9W, G&SRM, Yavapai County, Arizona.

The locality of this claim with reference to some natural object or permanent monument and additional information (if any) concerning its locality is as follows:

The Northeast corner of this claim is 3960' South and 3696' West of the Northeast corner of Section 26, T14N-R9W

The undersigned claims the ground as described above and set forth on the attached 1" = 1500' outline map. This claim is not intended to encroach on any private property or land that is not open for location.

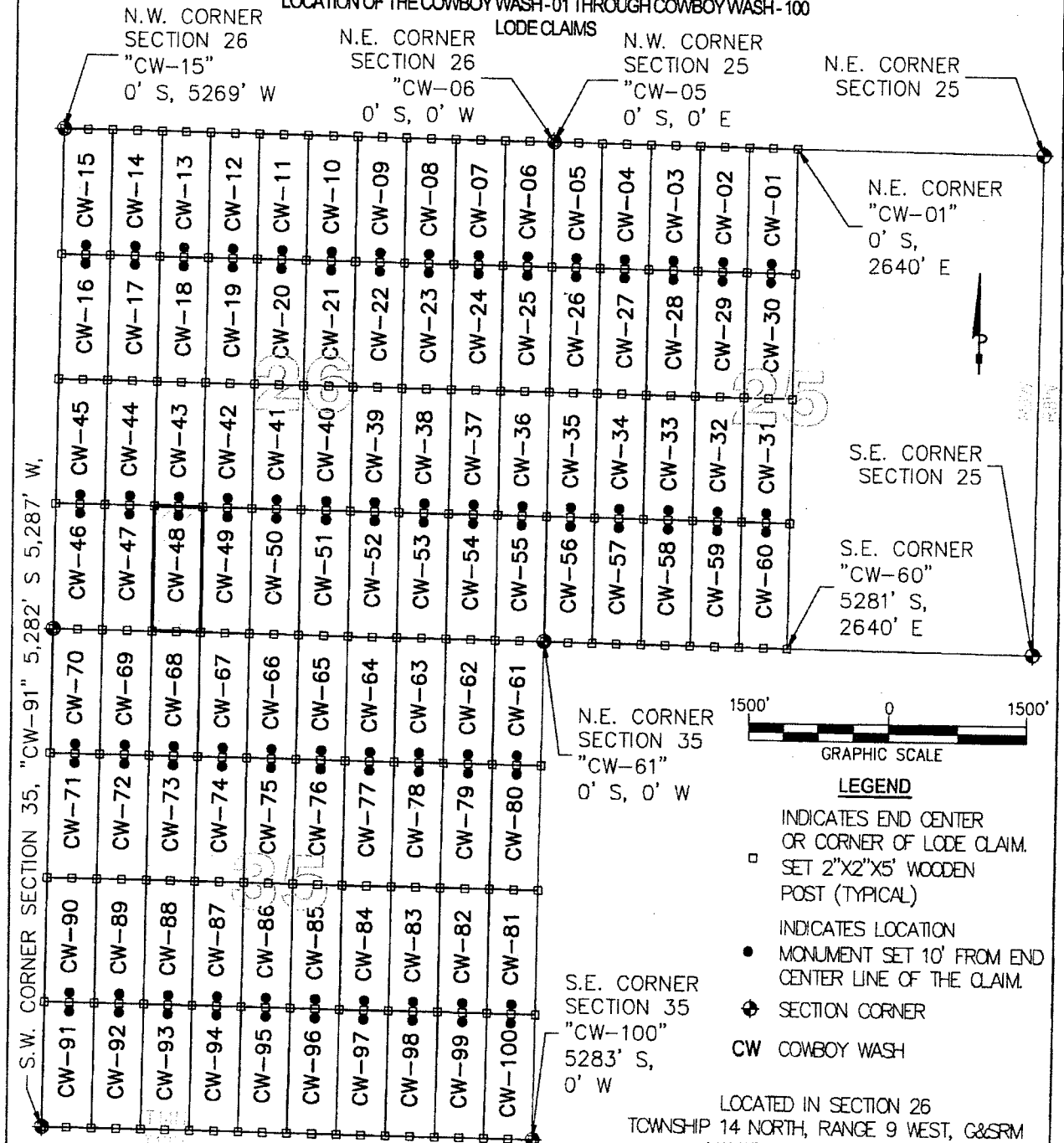
Located, dated and posted on the ground this 26 day of September, 2012.

Freeport-McMoRan Bagdad, Inc. (Owner) By: [Signature]
Bowman Consulting Group, Ltd. (Agent)

AMC 10771

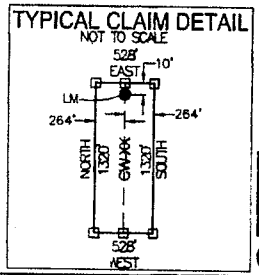
"COWBOY WASH -48" CLAIM

LOCATION OF THE COWBOY WASH-01 THROUGH COWBOY WASH-100



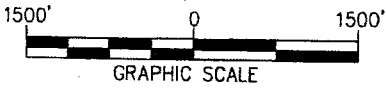
S.W. CORNER SECTION 35, "CW-91" 5,282' S 5,287' W,

LOCATORS:
FREEPORT-MCMORAN
BAGDAD, INC.
P.O. BOX 245
BAGDAD, ARIZONA 86321



N.E. CORNER SECTION 35 "CW-61" 0' S, 0' W

S.E. CORNER SECTION 35 "CW-100" 5283' S, 0' W



- LEGEND**
- INDICATES END CENTER OR CORNER OF LODE CLAIM. SET 2"X2"X5' WOODEN POST (TYPICAL)
 - INDICATES LOCATION MONUMENT SET 10' FROM END CENTER LINE OF THE CLAIM.
 - ⊕ SECTION CORNER
 - CW COWBOY WASH

LOCATED IN SECTION 26
TOWNSHIP 14 NORTH, RANGE 9 WEST, G&SRM
YAVAPAI COUNTY, ARIZONA
LOCATED DURING THE MONTH
OF SEPTEMBER, 2012
YAVAPAI COUNTY, ARIZONA

CLAIM STAKING PERFORMED BY:

Bowman
CONSULTING


3010 9 Pined Dr, #103
Tempe, Az 85282
Phone: (480) 629-8830
Fax: (480) 629-8841
www.bowmanconsulting.com

111101011

Return to:
Freeport-McMoRan Bagdad Inc.
P. O. Box 245
Bagdad, AZ 86321

**LOCATION NOTICE FOR LODE MINING CLAIM
STATE OF ARIZONA, COUNTY OF YAVAPAI**

NOTICE IS HEREBY GIVEN that the Cowboy Wash - 49 lode mining claim has been located by Freeport-McMoRan Bagdad, Inc., a Delaware corporation, whose current mailing address is P. O. Box 245, Bagdad, AZ 86321.



The general course of this claim is North to South and it is situated in Yavapai County, Arizona. This claim is 1326 feet in length and 528 feet in width. This claim runs from the location monument on which this location notice is posted approximately 10 feet in a Northerly direction to the North end line and 1316 feet in a Southerly direction to the South end line. This claim is marked by six monuments, one at each corner and one at the center of each end line of the claim.

The location monument on which the notice is posted is situated within:
Section 26, Township 14 North, Range 9 West, of the Gila and Salt River Meridian, Yavapai County, Arizona and this claim encompasses portions of the following quarter section(s), section(s), Township(s) and Range(s): Southwest 1/4, Section 26, T14N-R9W, G&SRM, Yavapai County, Arizona.

The locality of this claim with reference to some natural object or permanent monument and additional information (if any) concerning its locality is as follows:

The Northeast corner of this claim is 3960' South and 3168' West of the Northeast corner of Section 26, T14N-R9W

The undersigned claims the ground as described above and set forth on the attached 1" = 1500' outline map. This claim is not intended to encroach on any private property or land that is not open for location.

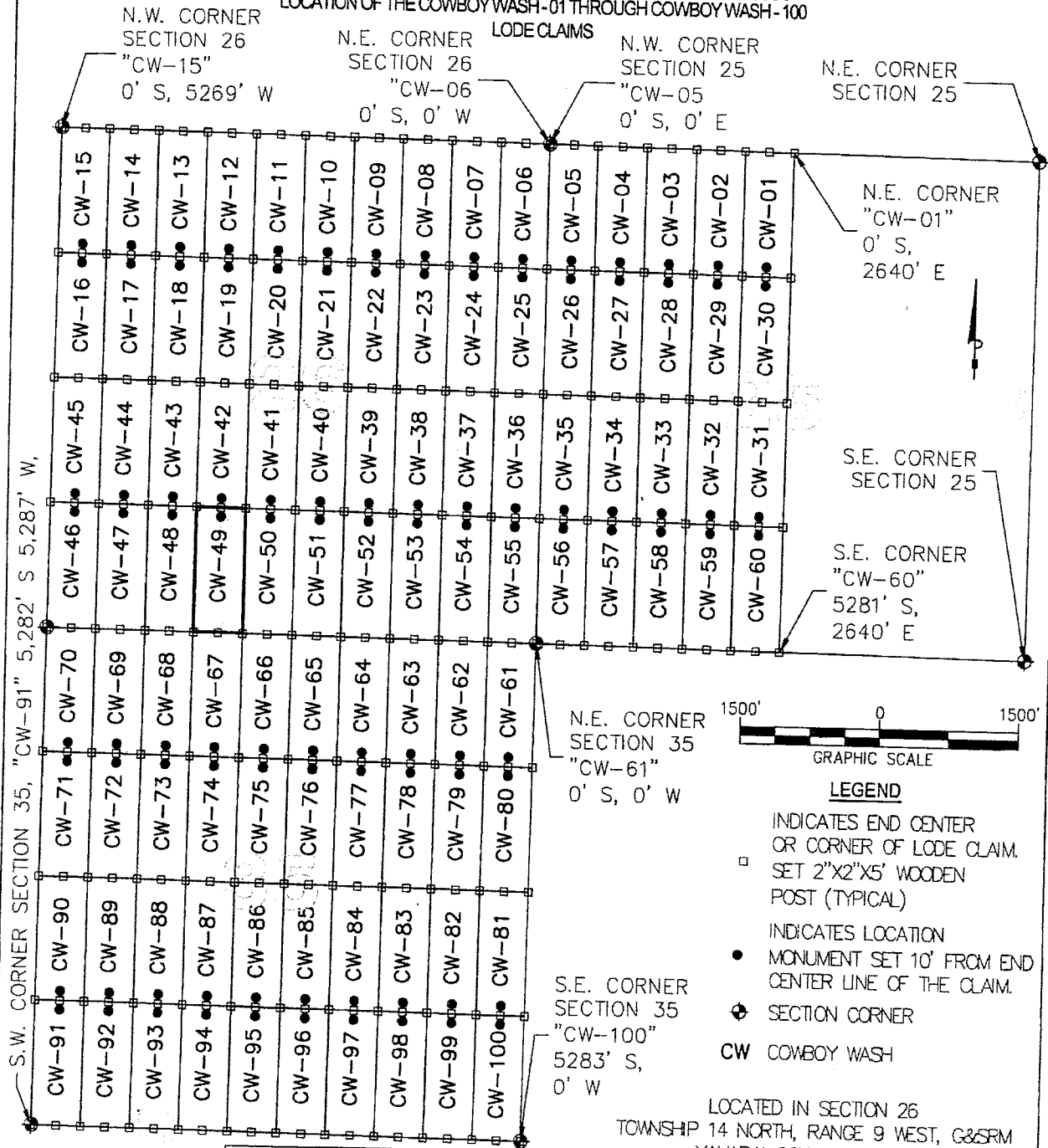
Located, dated and posted on the ground this 26 day of September, 2012.

Freeport-McMoRan Bagdad, Inc. (Owner) By: [Signature]
Bowman Consulting Group, Ltd. (Agent)

AMC 18772

"COWBOY WASH -49" CLAIM

LOCATION OF THE COWBOY WASH-01 THROUGH COWBOY WASH-100



S.W. CORNER SECTION 35, "CW-91" 5,282' S 5,287' W

N.W. CORNER SECTION 26 "CW-15" 0' S, 5269' W

N.E. CORNER SECTION 26 "CW-06" 0' S, 0' W

N.W. CORNER SECTION 25 "CW-05" 0' S, 0' E

N.E. CORNER SECTION 25

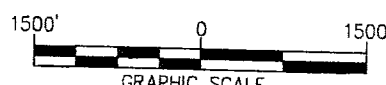
N.E. CORNER "CW-01" 0' S, 2640' E

S.E. CORNER SECTION 25

S.E. CORNER "CW-60" 5281' S, 2640' E

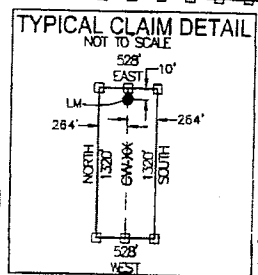
N.E. CORNER SECTION 35 "CW-61" 0' S, 0' W

S.E. CORNER SECTION 35 "CW-100" 5283' S, 0' W



LEGEND

- INDICATES END CENTER OR CORNER OF LODE CLAIM. SET 2"x2"x5' WOODEN POST (TYPICAL)
- INDICATES LOCATION MONUMENT SET 10' FROM END CENTER LINE OF THE CLAIM.
- ⊕ SECTION CORNER
- CW COWBOY WASH



LOCATORS:
 FREEPORT-MCMORAN
 BAGDAD, INC.
 P.O. BOX 245
 BAGDAD, ARIZONA 86321

LOCATED IN SECTION 26
 TOWNSHIP 14 NORTH, RANGE 9 WEST, G&SRM
 YAVAPAI COUNTY, ARIZONA
 LOCATED DURING THE MONTH
 OF SEPTEMBER, 2012
 YAVAPAI COUNTY, ARIZONA

CLAIM STAKING PERFORMED BY:

Bowman

CONSULTING

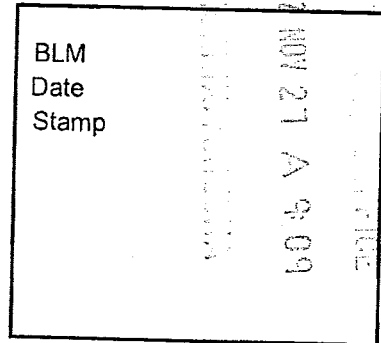
3010 S Priest Dr, #103
 Tempe, Az 85282
 Phone: (480) 629-8830
 Fax: (480) 629-8841
 www.bowmanconsulting.com

ANCL18772

Return to:
Freeport-McMoRan Bagdad Inc.
P. O. Box 245
Bagdad, AZ 86321

**LOCATION NOTICE FOR LODE MINING CLAIM
STATE OF ARIZONA, COUNTY OF YAVAPAI**

NOTICE IS HEREBY GIVEN that the Cowboy Wash - 50 lode mining claim has been located by Freeport-McMoRan Bagdad, Inc., a Delaware corporation, whose current mailing address is P. O. Box 245, Bagdad, AZ 86321.



The general course of this claim is North to South and it is situated in Yavapai County, Arizona. This claim is 1326 feet in length and 528 feet in width. This claim runs from the location monument on which this location notice is posted approximately 10 feet in a Northerly direction to the North end line and 1316 feet in a Southerly direction to the South end line. This claim is marked by six monuments, one at each corner and one at the center of each end line of the claim.

The location monument on which the notice is posted is situated within:

Section 26, Township 14 North, Range 9 West, of the Gila and Salt River Meridian, Yavapai County, Arizona and this claim encompasses portions of the following quarter section(s), section(s), Township(s) and Range(s): Southwest 1/4, Section 26, T14N-R9W, G&SRM, Yavapai County, Arizona.

The locality of this claim with reference to some natural object or permanent monument and additional information (if any) concerning its locality is as follows:

The Northeast corner of this claim is 3960' South and 2640' West of the Northeast corner of Section 26, T14N-R9W

The undersigned claims the ground as described above and set forth on the attached 1" = 1500' outline map. This claim is not intended to encroach on any private property or land that is not open for location.

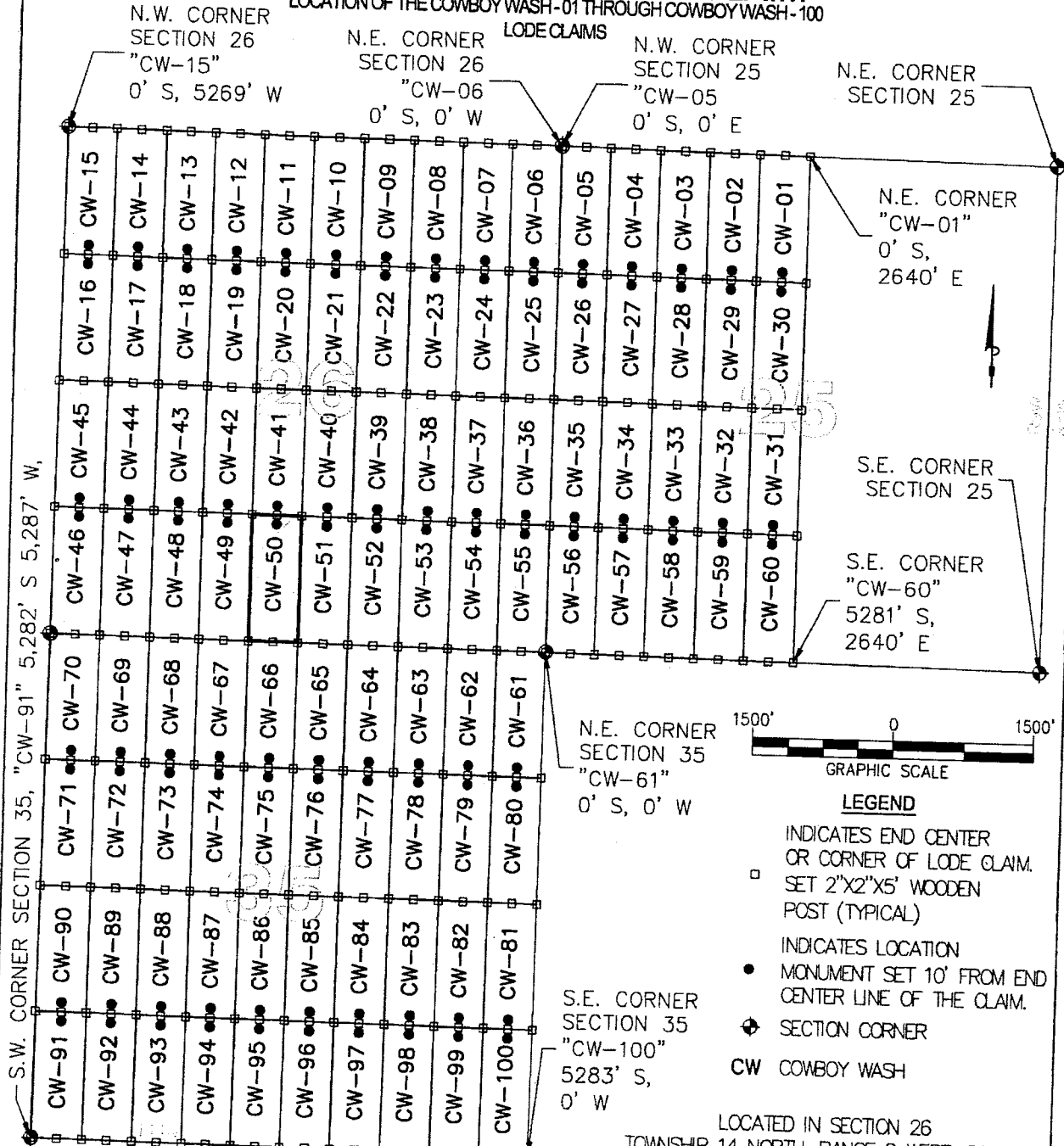
Located, dated and posted on the ground this 26 day of September, 2012.

Freeport-McMoRan Bagdad, Inc. (Owner) By: [Signature]
Bowman Consulting Group, Ltd. (Agent)

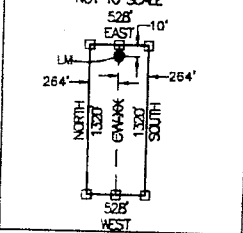
AMC 418773

"COWBOY WASH -50" CLAIM

LOCATION OF THE COWBOY WASH -01 THROUGH COWBOY WASH -100



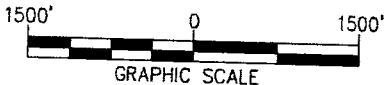
TYPICAL CLAIM DETAIL
NOT TO SCALE



LOCATORS:
FREEPORT-MCMORAN
BAGDAD, INC.
P.O. BOX 245
BAGDAD, ARIZONA 86321

N.E. CORNER SECTION 35
"CW-61"
0' S, 0' W

S.E. CORNER SECTION 35
"CW-100"
5283' S,
0' W



GRAPHIC SCALE

LEGEND

- INDICATES END CENTER OR CORNER OF LODE CLAIM. SET 2"x2"x5' WOODEN POST (TYPICAL)
- INDICATES LOCATION MONUMENT SET 10' FROM END CENTER LINE OF THE CLAIM.
- ◆ SECTION CORNER
- CW COWBOY WASH

LOCATED IN SECTION 26
TOWNSHIP 14 NORTH, RANGE 9 WEST, G&SRM
YAVAPAI COUNTY, ARIZONA
LOCATED DURING THE MONTH
OF SEPTEMBER, 2012
YAVAPAI COUNTY, ARIZONA

CLAIM STAKING PERFORMED BY:

Bowman
CONSULTING


3010 S Priest Dr, #103
Tempe, Az 85282
Phone: (480) 629-8830
Fax: (480) 629-8841
www.bowmanconsulting.com

M00410713

Return to:
Freeport-McMoRan Bagdad Inc.
P. O. Box 245
Bagdad, AZ 86321

**LOCATION NOTICE FOR LODE MINING CLAIM
STATE OF ARIZONA, COUNTY OF YAVAPAI**

NOTICE IS HEREBY GIVEN that the Cowboy Wash - 51 lode mining claim has been located by Freeport-McMoRan Bagdad, Inc., a Delaware corporation, whose current mailing address is P. O. Box 245, Bagdad, AZ 86321.



The general course of this claim is North to South and it is situated in Yavapai County, Arizona. This claim is 1326 feet in length and 528 feet in width. This claim runs from the location monument on which this location notice is posted approximately 10 feet in a Northerly direction to the North end line and 1316 feet in a Southerly direction to the South end line. This claim is marked by six monuments, one at each corner and one at the center of each end line of the claim.

The location monument on which the notice is posted is situated within: Section 26, Township 14 North, Range 9 West, of the Gila and Salt River Meridian, Yavapai County, Arizona and this claim encompasses portions of the following quarter section(s), section(s), Township(s) and Range(s): Southeast 1/4, Section 26, T14N-R9W, G&SRM, Yavapai County, Arizona.

The locality of this claim with reference to some natural object or permanent monument and additional information (if any) concerning its locality is as follows:

The Northeast corner of this claim is 3960' South and 2112' West of the Northeast corner of Section 26, T14N-R9W

The undersigned claims the ground as described above and set forth on the attached 1" = 1500' outline map. This claim is not intended to encroach on any private property or land that is not open for location.

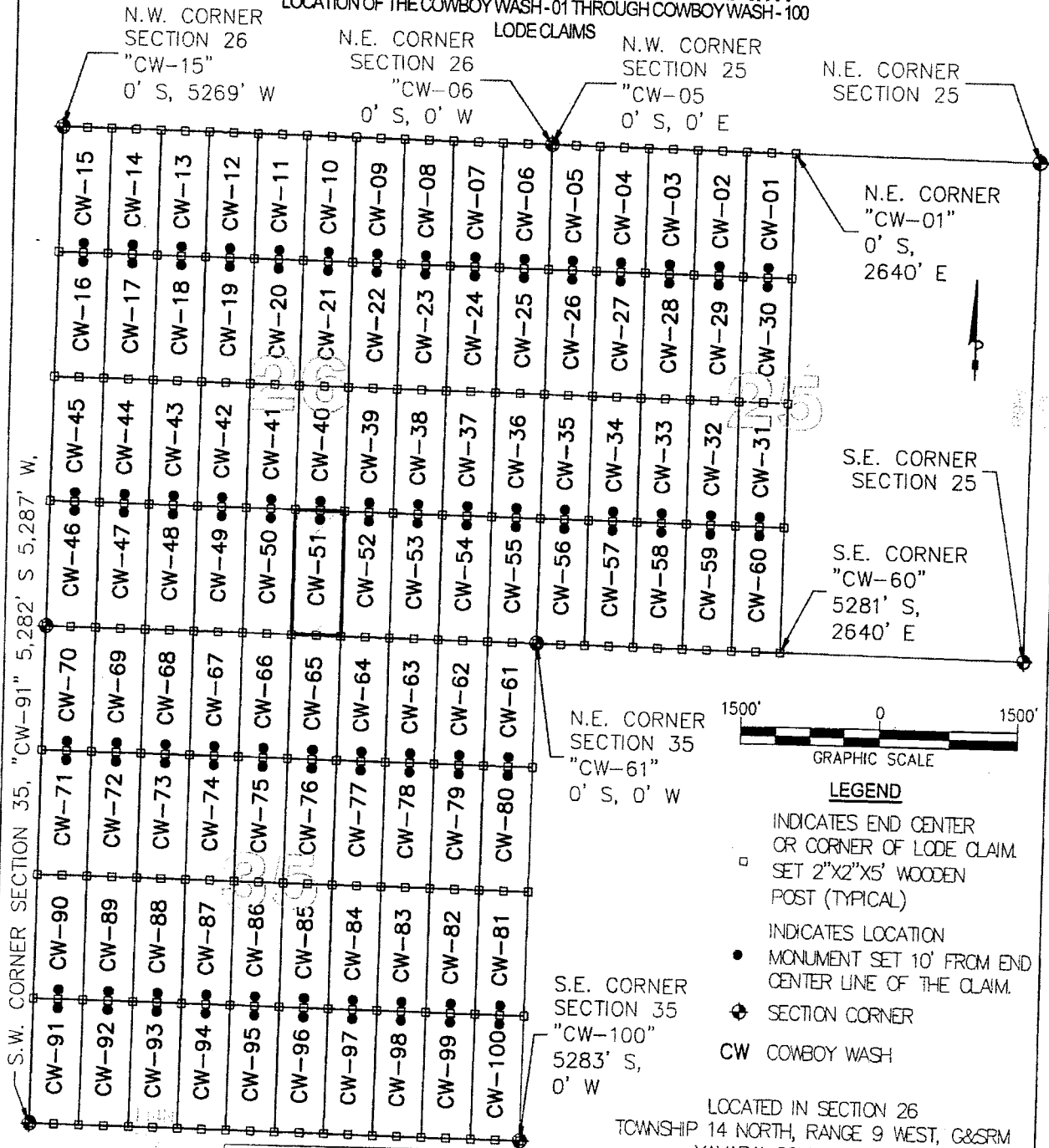
Located, dated and posted on the ground this 26 day of September, 2012.

Freeport-McMoRan Bagdad, Inc. (Owner) By: [Signature]
Bowman Consulting Group, Ltd. (Agent)

1100418774

"COWBOY WASH -51" CLAIM

LOCATION OF THE COWBOY WASH -01 THROUGH COWBOY WASH -100



S.W. CORNER SECTION 35, "CW-91" 5,282' S 5,287' W.

N.W. CORNER SECTION 26 "CW-15" 0' S, 5269' W

N.E. CORNER SECTION 26 "CW-06" 0' S, 0' W

N.W. CORNER SECTION 25 "CW-05" 0' S, 0' E

N.E. CORNER SECTION 25

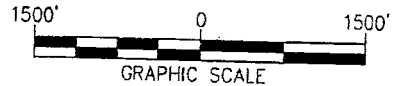
N.E. CORNER "CW-01" 0' S, 2640' E

S.E. CORNER SECTION 25

S.E. CORNER "CW-60" 5281' S, 2640' E

N.E. CORNER SECTION 35 "CW-61" 0' S, 0' W

S.E. CORNER SECTION 35 "CW-100" 5283' S, 0' W

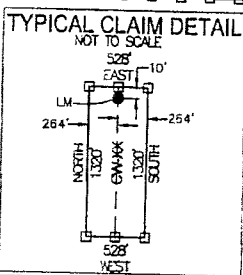


LEGEND

- INDICATES END CENTER OR CORNER OF LODE CLAIM. SET 2"x2"x5' WOODEN POST (TYPICAL)
- INDICATES LOCATION MONUMENT SET 10' FROM END CENTER LINE OF THE CLAIM.
- ⊕ SECTION CORNER
- CW COWBOY WASH

LOCATED IN SECTION 26
TOWNSHIP 14 NORTH, RANGE 9 WEST, C&SRM
YAVAPAI COUNTY, ARIZONA
LOCATED DURING THE MONTH
OF SEPTEMBER, 2012
YAVAPAI COUNTY, ARIZONA

LOCATORS:
FREEPORT-MCMORAN
BAGDAD, INC.
P.O. BOX 245
BAGDAD, ARIZONA 86321



CLAIM STAKING PERFORMED BY:

Bowman

CONSULTING


3010 S Priest Dr, #103
Tempe, Az 85282
Phone: (480) 629-8830
Fax: (480) 629-8841
www.bowmanconsulting.com

11181714

Return to:
Freeport-McMoRan Bagdad Inc.
P. O. Box 245
Bagdad, AZ 86321

**LOCATION NOTICE FOR LODE MINING CLAIM
STATE OF ARIZONA, COUNTY OF YAVAPAI**

NOTICE IS HEREBY GIVEN that the Cowboy Wash - 52 lode mining claim has been located by Freeport-McMoRan Bagdad, Inc., a Delaware corporation, whose current mailing address is P. O. Box 245, Bagdad, AZ 86321.



The general course of this claim is North to South and it is situated in Yavapai County, Arizona. This claim is 1326 feet in length and 528 feet in width. This claim runs from the location monument on which this location notice is posted approximately 10 feet in a Northerly direction to the North end line and 1316 feet in a Southerly direction to the South end line. This claim is marked by six monuments, one at each corner and one at the center of each end line of the claim.

The location monument on which the notice is posted is situated within:
Section 26, Township 14 North, Range 9 West, of the Gila and Salt River Meridian, Yavapai County, Arizona and this claim encompasses portions of the following quarter section(s), section(s), Township(s) and Range(s): Southeast 1/4, Section 26, T14N-R9W, G&SRM, Yavapai County, Arizona.

The locality of this claim with reference to some natural object or permanent monument and additional information (if any) concerning its locality is as follows:

The Northeast corner of this claim is 3960' South and 1584' West of the Northeast corner of Section 26, T14N-R9W

The undersigned claims the ground as described above and set forth on the attached 1" = 1500' outline map. This claim is not intended to encroach on any private property or land that is not open for location.

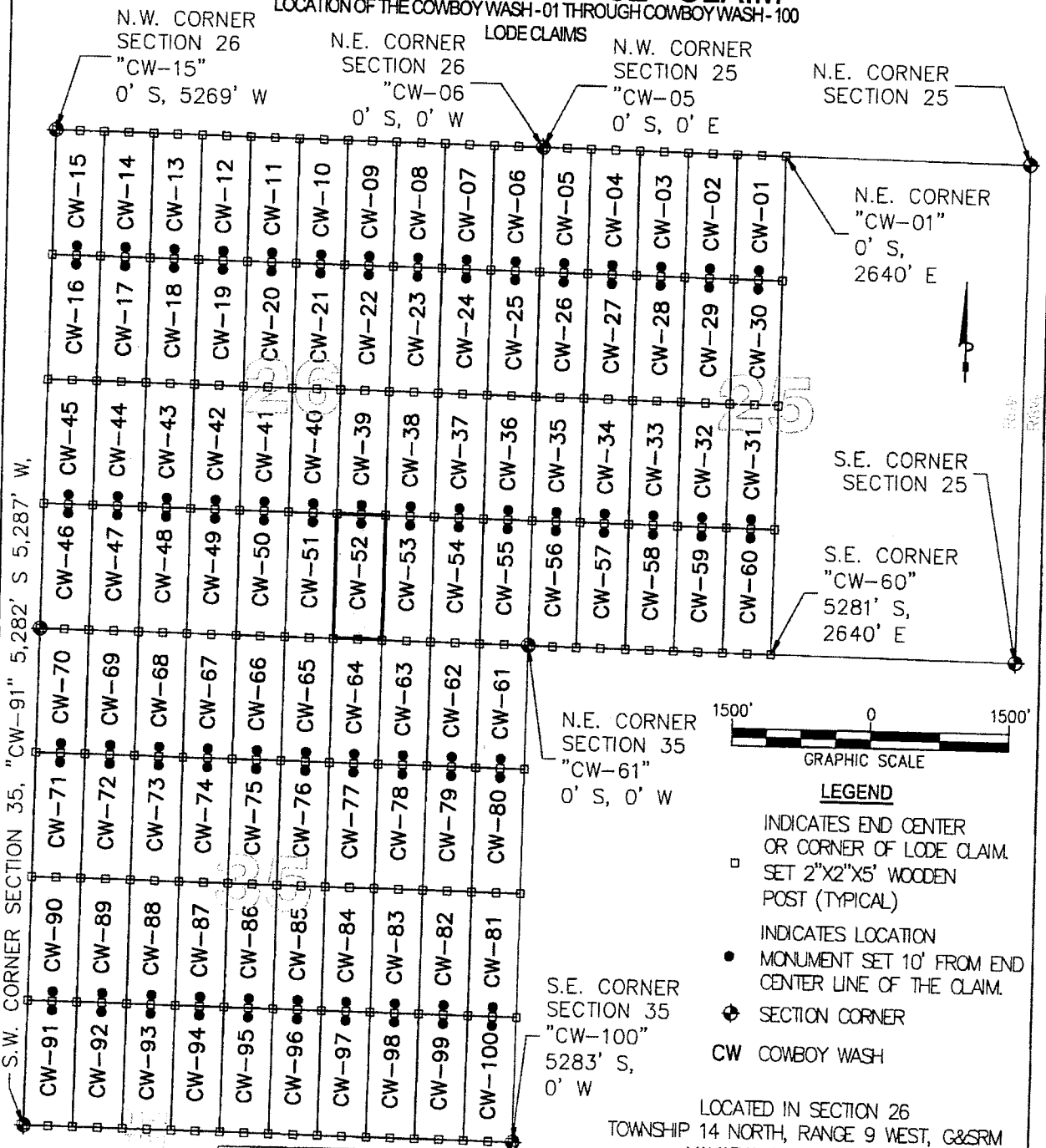
Located, dated and posted on the ground this 26 day of September, 2012.

Freeport-McMoRan Bagdad, Inc. (Owner) By: [Signature]
Bowman Consulting Group, Ltd. (Agent)

ANCH 18775

"COWBOY WASH -52" CLAIM

LOCATION OF THE COWBOY WASH -01 THROUGH COWBOY WASH -100



N.E. CORNER
"CW-01"
0' S,
2640' E

S.E. CORNER
SECTION 25

S.E. CORNER
"CW-60"
5281' S,
2640' E

N.E. CORNER
SECTION 35
"CW-61"
0' S, 0' W



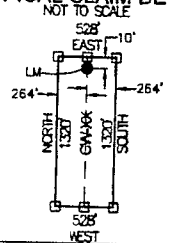
LEGEND

- INDICATES END CENTER OR CORNER OF LODE CLAIM. SET 2"x2"x5' WOODEN POST (TYPICAL)
- INDICATES LOCATION MONUMENT SET 10' FROM END CENTER LINE OF THE CLAIM.
- ⊕ SECTION CORNER
- CW COWBOY WASH

S.E. CORNER
SECTION 35
"CW-100"
5283' S,
0' W

S.W. CORNER SECTION 35, "CW-91" 5,282' S 5,287' W.

TYPICAL CLAIM DETAIL



LOCATORS:
FREEPORT-MCMORAN
BAGDAD, INC.
P.O. BOX 245
BAGDAD, ARIZONA 86321

LOCATED IN SECTION 26
TOWNSHIP 14 NORTH, RANGE 9 WEST, G&SRM
YAVAPAI COUNTY, ARIZONA
LOCATED DURING THE MONTH
OF SEPTEMBER, 2012
YAVAPAI COUNTY, ARIZONA

CLAIM STAKING PERFORMED BY:

Bowman CONSULTING


3010 S Priest Dr, #103
Tempe, Az 85282
Phone: (480) 629-8830
Fax: (480) 629-8841
www.bowmanconsulting.com

511611011V

Return to:
Freeport-McMoRan Bagdad Inc.
P. O. Box 245
Bagdad, AZ 86321

**LOCATION NOTICE FOR LODE MINING CLAIM
STATE OF ARIZONA, COUNTY OF YAVAPAI**

NOTICE IS HEREBY GIVEN that the Cowboy Wash - 53 lode mining claim has been located by Freeport-McMoRan Bagdad, Inc., a Delaware corporation, whose current mailing address is P. O. Box 245, Bagdad, AZ 86321.



The general course of this claim is North to South and it is situated in Yavapai County, Arizona. This claim is 1325 feet in length and 528 feet in width. This claim runs from the location monument on which this location notice is posted approximately 10 feet in a Northerly direction to the North end line and 1315 feet in a Southerly direction to the South end line. This claim is marked by six monuments, one at each corner and one at the center of each end line of the claim.

The location monument on which the notice is posted is situated within:

Section 26, Township 14 North, Range 9 West, of the Gila and Salt River Meridian, Yavapai County, Arizona and this claim encompasses portions of the following quarter section(s), section(s), Township(s) and Range(s): Southeast 1/4, Section 26, T14N-R9W, G&SRM, Yavapai County, Arizona.

The locality of this claim with reference to some natural object or permanent monument and additional information (if any) concerning its locality is as follows:

The Northeast corner of this claim is 3960' South and 1056' West of the Northeast corner of Section 26, T14N-R9W

The undersigned claims the ground as described above and set forth on the attached 1" = 1500' outline map. This claim is not intended to encroach on any private property or land that is not open for location.

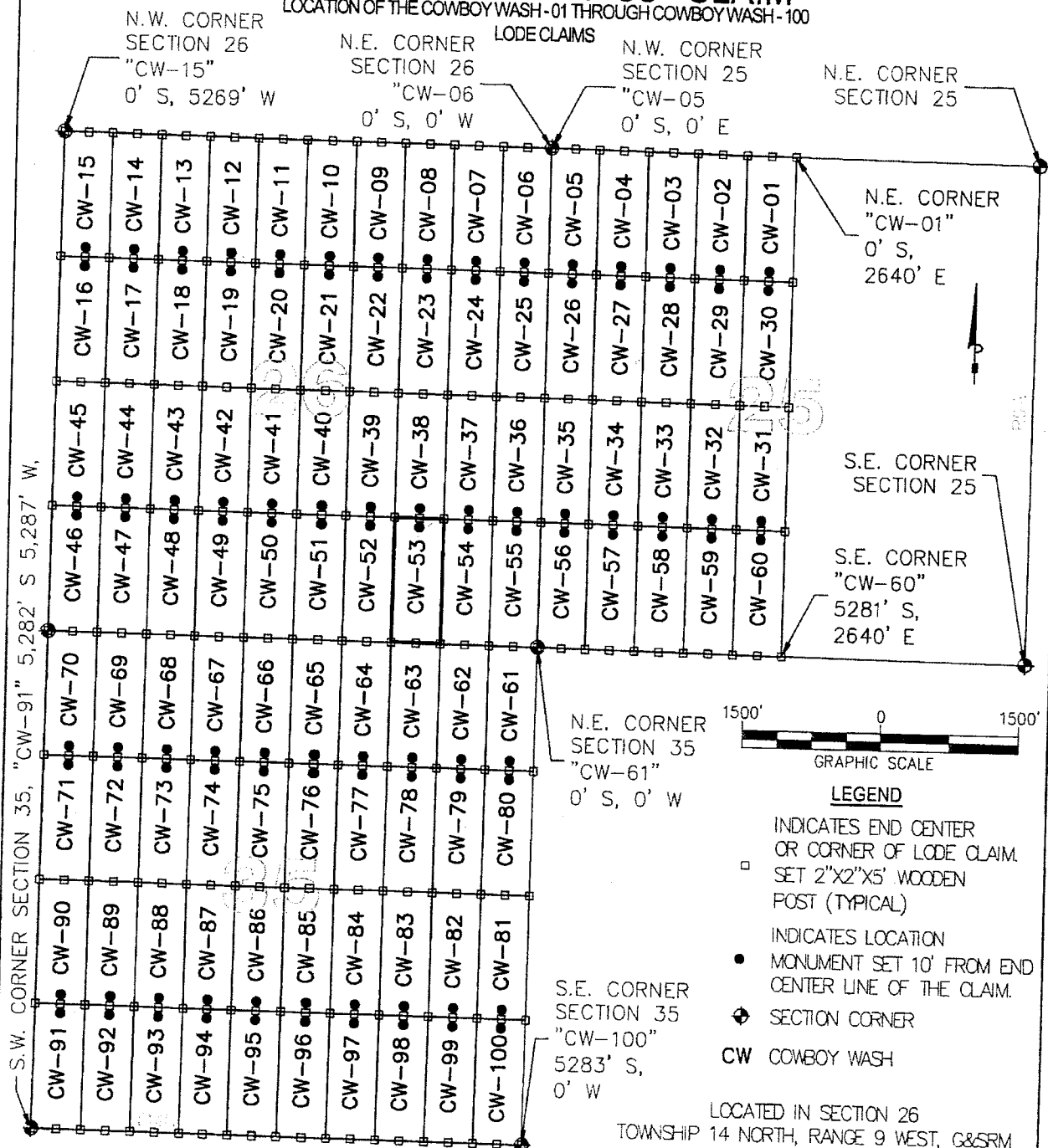
Located, dated and posted on the ground this 26 day of September, 2012.

Freeport-McMoRan Bagdad, Inc. (Owner) By: [Signature]
Bowman Consulting Group, Ltd. (Agent)

AN10410776

"COWBOY WASH -53" CLAIM

LOCATION OF THE COWBOY WASH -01 THROUGH COWBOY WASH -100



S.W. CORNER SECTION 35, "CW-91" 5,282' S, 5,287' W.

N.W. CORNER SECTION 26
"CW-15"
0' S, 5269' W

N.E. CORNER SECTION 26
"CW-06"
0' S, 0' W

N.W. CORNER SECTION 25
"CW-05"
0' S, 0' E

N.E. CORNER SECTION 25

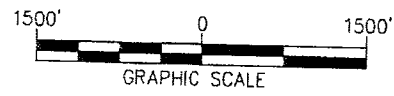
N.E. CORNER "CW-01"
0' S,
2640' E

S.E. CORNER SECTION 25

S.E. CORNER "CW-60"
5281' S,
2640' E

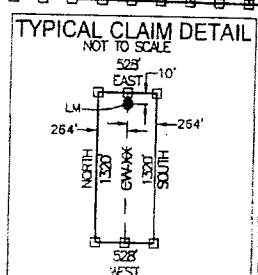
N.E. CORNER SECTION 35
"CW-61"
0' S, 0' W

S.E. CORNER SECTION 35
"CW-100"
5283' S,
0' W



LEGEND

- INDICATES END CENTER OR CORNER OF LOODE CLAIM. SET 2"x2"x5' WOODEN POST (TYPICAL)
- INDICATES LOCATION MONUMENT SET 10' FROM END CENTER LINE OF THE CLAIM.
- ◆ SECTION CORNER
- CW COWBOY WASH



LOCATORS:
FREEPORT-MCMORAN
BAGDAD, INC.
P.O. BOX 245
BAGDAD, ARIZONA 86321

LOCATED IN SECTION 26
TOWNSHIP 14 NORTH, RANGE 9 WEST, G&SRM
YAVAPAI COUNTY, ARIZONA
LOCATED DURING THE MONTH
OF SEPTEMBER, 2012
YAVAPAI COUNTY, ARIZONA

CLAIM STAKING PERFORMED BY:

Bowman

CONSULTING


3010 S Priest Dr, #103
Tempe, Az 85282
Phone: (480) 629-8830
Fax: (480) 629-8841
www.bowmanconsulting.com

AN0418776

Return to:
Freeport-McMoRan Bagdad Inc.
P. O. Box 245
Bagdad, AZ 86321

**LOCATION NOTICE FOR LODE MINING CLAIM
STATE OF ARIZONA, COUNTY OF YAVAPAI**

NOTICE IS HEREBY GIVEN that the Cowboy Wash - 54 lode mining claim has been located by Freeport-McMoRan Bagdad, Inc., a Delaware corporation, whose current mailing address is P. O. Box 245, Bagdad, AZ 86321.



The general course of this claim is North to South and it is situated in Yavapai County, Arizona. This claim is 1325 feet in length and 528 feet in width. This claim runs from the location monument on which this location notice is posted approximately 10 feet in a Northerly direction to the North end line and 1315 feet in a Southerly direction to the South end line. This claim is marked by six monuments, one at each corner and one at the center of each end line of the claim.

The location monument on which the notice is posted is situated within:

Section 26, Township 14 North, Range 9 West, of the Gila and Salt River Meridian, Yavapai County, Arizona and this claim encompasses portions of the following quarter section(s), section(s), Township(s) and Range(s): Southeast 1/4, Section 26, T14N-R9W, G&SRM, Yavapai County, Arizona.

The locality of this claim with reference to some natural object or permanent monument and additional information (if any) concerning its locality is as follows:

The Northeast corner of this claim is 3960' South and 528' West of the Northeast corner of Section 26, T14N-R9W

The undersigned claims the ground as described above and set forth on the attached 1" = 1500' outline map. This claim is not intended to encroach on any private property or land that is not open for location.

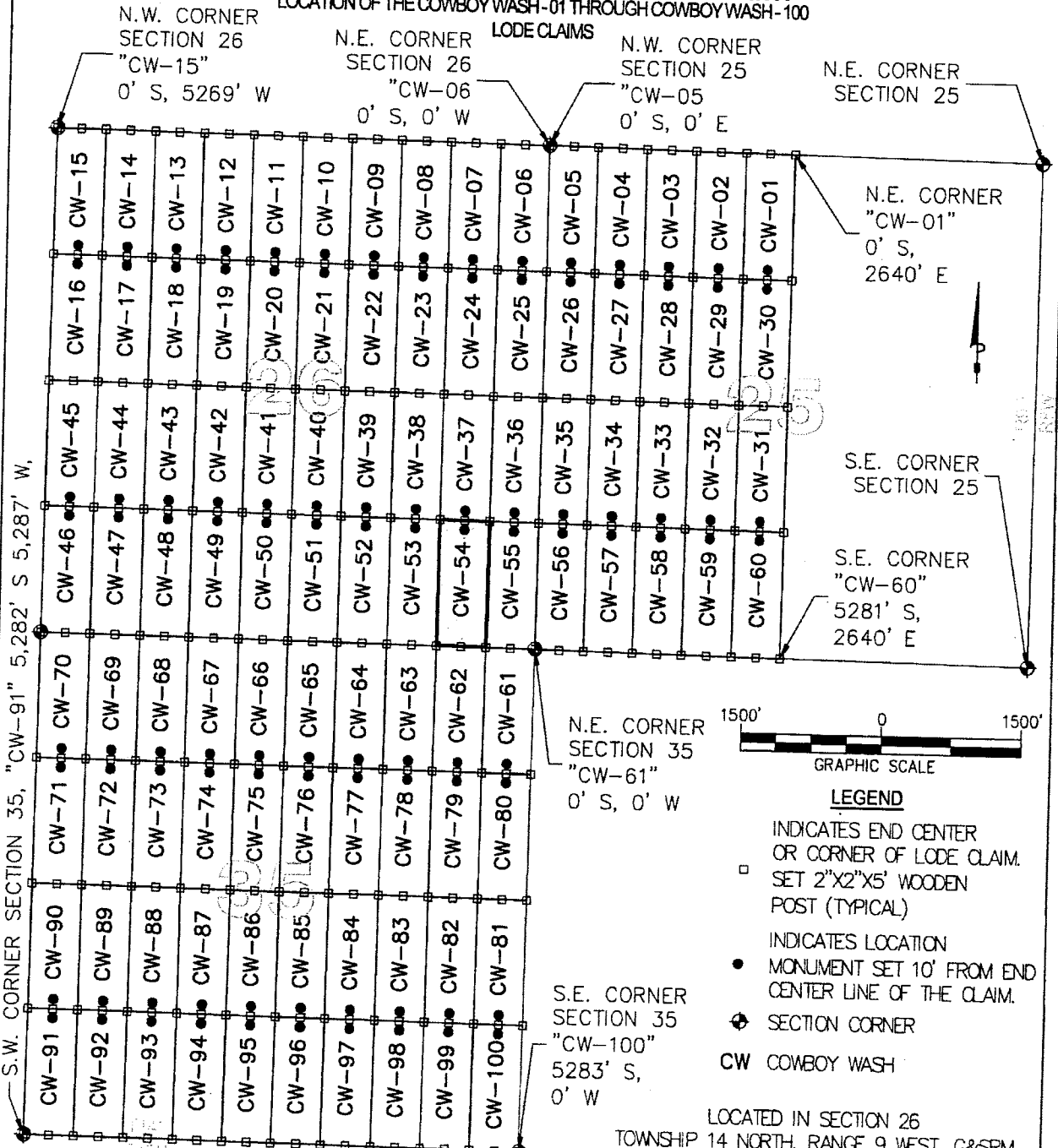
Located, dated and posted on the ground this 26 day of September, 2012.

Freeport-McMoRan Bagdad, Inc. (Owner) By: [Signature]
Bowman Consulting Group, Ltd. (Agent)

AN10410777

"COWBOY WASH -54" CLAIM

LOCATION OF THE COWBOY WASH-01 THROUGH COWBOY WASH-100



S.W. CORNER SECTION 35, "CW-91" 5,282' S 5,287' W,

N.W. CORNER SECTION 26 "CW-15" 0' S, 5269' W

N.E. CORNER SECTION 26 "CW-06" 0' S, 0' W

N.W. CORNER SECTION 25 "CW-05" 0' S, 0' E

N.E. CORNER SECTION 25

N.E. CORNER "CW-01" 0' S, 2640' E

S.E. CORNER SECTION 25

S.E. CORNER "CW-60" 5281' S, 2640' E

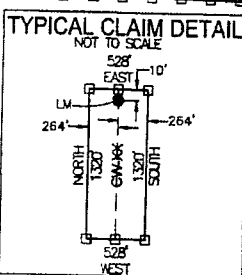
N.E. CORNER SECTION 35 "CW-61" 0' S, 0' W

S.E. CORNER SECTION 35 "CW-100" 5283' S, 0' W



- LEGEND**
- INDICATES END CENTER OR CORNER OF LOODE CLAIM. SET 2"x2"x5' WOODEN POST (TYPICAL)
 - INDICATES LOCATION MONUMENT SET 10' FROM END CENTER LINE OF THE CLAIM.
 - ⊕ SECTION CORNER
 - CW COWBOY WASH

LOCATORS:
 FREEPORT-MCMORAN
 BAGDAD, INC.
 P.O. BOX 245
 BAGDAD, ARIZONA 86321



LOCATED IN SECTION 26
 TOWNSHIP 14 NORTH, RANGE 9 WEST, G&SRM
 YAVAPAI COUNTY, ARIZONA
 LOCATED DURING THE MONTH
 OF SEPTEMBER, 2012
 YAVAPAI COUNTY, ARIZONA

CLAIM STAKING PERFORMED BY:

Bowman
 CONSULTING


3010 S Priest Dr, #103
 Tempe, Az 85282
 Phone: (480) 629-8830
 Fax: (480) 629-8841
www.bowmanconsulting.com

1110110011

Return to:
Freeport-McMoRan Bagdad Inc.
P. O. Box 245
Bagdad, AZ 86321

**LOCATION NOTICE FOR LODE MINING CLAIM
STATE OF ARIZONA, COUNTY OF YAVAPAI**

NOTICE IS HEREBY GIVEN that the Cowboy Wash - 55 lode mining claim has been located by Freeport-McMoRan Bagdad, Inc., a Delaware corporation, whose current mailing address is P. O. Box 245, Bagdad, AZ 86321.



The general course of this claim is North to South and it is situated in Yavapai County, Arizona. This claim is 1324 feet in length and 528 feet in width. This claim runs from the location monument on which this location notice is posted approximately 10 feet in a Northerly direction to the North end line and 1314 feet in a Southerly direction to the South end line. This claim is marked by six monuments, one at each corner and one at the center of each end line of the claim.

The location monument on which the notice is posted is situated within:

Section 26, Township 14 North, Range 9 West, of the Gila and Salt River Meridian, Yavapai County, Arizona and this claim encompasses portions of the following quarter section(s), section(s), Township(s) and Range(s): Southeast 1/4, Section 26, T14N-R9W, G&SRM, Yavapai County, Arizona.

The locality of this claim with reference to some natural object or permanent monument and additional information (if any) concerning its locality is as follows:

The Northeast corner of this claim is 3960' South and 0' West of the Northeast corner of Section 26, T14N-R9W

The undersigned claims the ground as described above and set forth on the attached 1" = 1500' outline map. This claim is not intended to encroach on any private property or land that is not open for location.

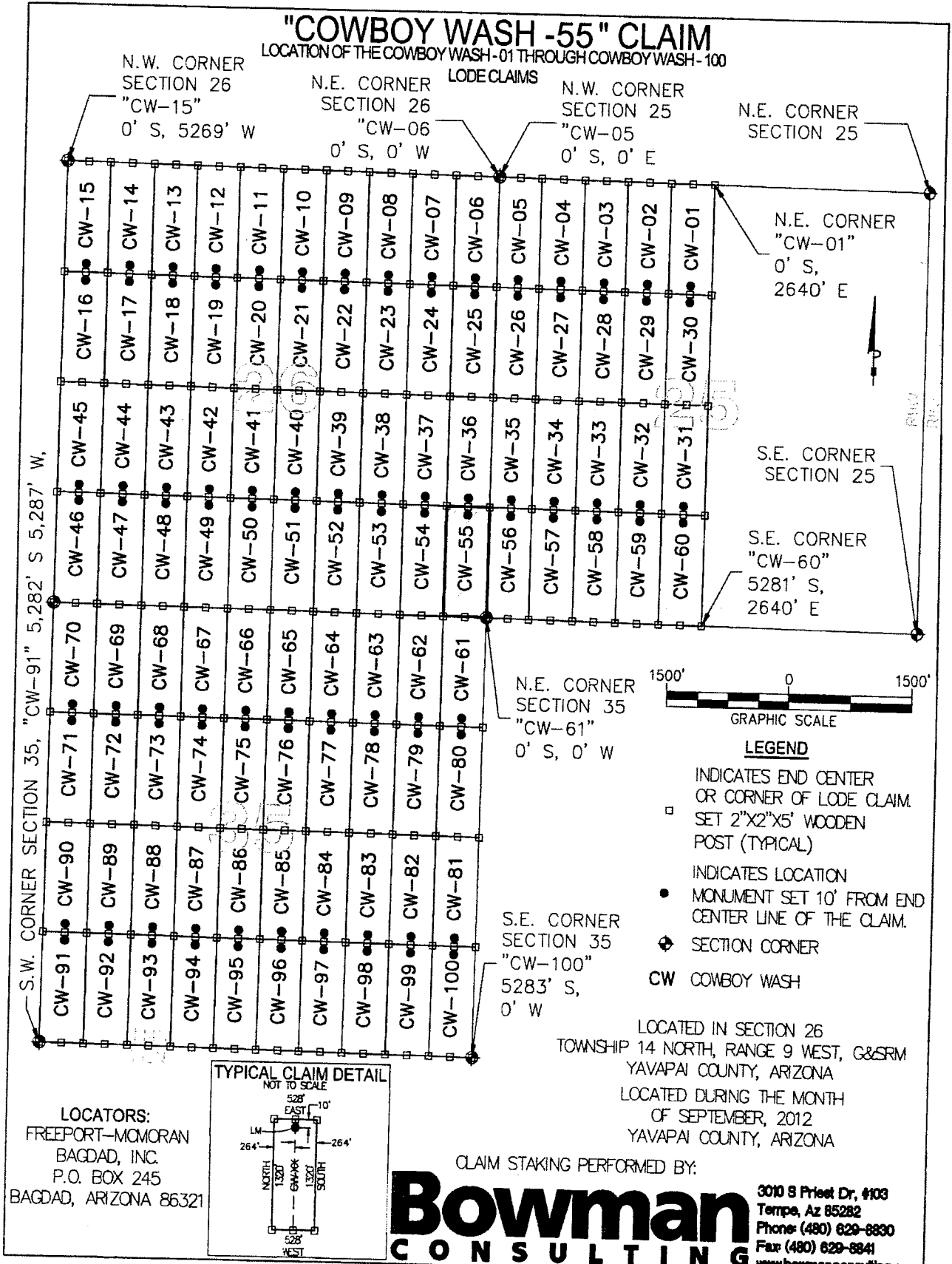
Located, dated and posted on the ground this 26 day of September, 2012.

Freeport-McMoRan Bagdad, Inc. (Owner) By: [Signature]
Bowman Consulting Group, Ltd. (Agent)

ANOR 10778

"COWBOY WASH -55" CLAIM

LOCATION OF THE COWBOY WASH -01 THROUGH COWBOY WASH -100



N.W. CORNER SECTION 26
"CW-15"
0' S, 5269' W

N.E. CORNER SECTION 26
"CW-06"
0' S, 0' W

N.W. CORNER SECTION 25
"CW-05"
0' S, 0' E

N.E. CORNER SECTION 25

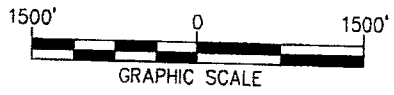
N.E. CORNER "CW-01"
0' S,
2640' E

S.E. CORNER SECTION 25

S.E. CORNER "CW-60"
5281' S,
2640' E

N.E. CORNER SECTION 35
"CW-61"
0' S, 0' W

S.E. CORNER SECTION 35
"CW-100"
5283' S,
0' W

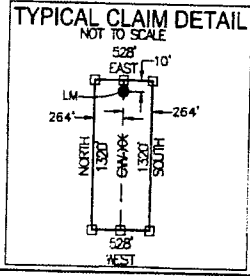


LEGEND

- INDICATES END CENTER OR CORNER OF LODE CLAIM SET 2"x2"x5" WOODEN POST (TYPICAL)
- INDICATES LOCATION MONUMENT SET 10' FROM END CENTER LINE OF THE CLAIM.
- ◆ SECTION CORNER
- CW COWBOY WASH

S.W. CORNER SECTION 35, "CW-91" 5,282' S 5,287' W.

LOCATORS:
FREEPORT-MCMORAN
BAGDAD, INC.
P.O. BOX 245
BAGDAD, ARIZONA 86321



LOCATED IN SECTION 26
TOWNSHIP 14 NORTH, RANGE 9 WEST, G&SRM
YAVAPAI COUNTY, ARIZONA
LOCATED DURING THE MONTH
OF SEPTEMBER, 2012
YAVAPAI COUNTY, ARIZONA

CLAIM STAKING PERFORMED BY:

Bowman
CONSULTING


3010 S Priest Dr, #103
Tempe, Az 85282
Phone: (480) 629-8830
Fax: (480) 629-8841
www.bowmanconsulting.com

ANCL10719

Return to:
Freeport-McMoRan Bagdad Inc.
P. O. Box 245
Bagdad, AZ 86321

**LOCATION NOTICE FOR LODE MINING CLAIM
STATE OF ARIZONA, COUNTY OF YAVAPAI**

NOTICE IS HEREBY GIVEN that the Cowboy Wash - 56 lode mining claim has been located by Freeport-McMoRan Bagdad, Inc., a Delaware corporation, whose current mailing address is P. O. Box 245, Bagdad, AZ 86321.



The general course of this claim is North to South and it is situated in Yavapai County, Arizona. This claim is 1324 feet in length and 528 feet in width. This claim runs from the location monument on which this location notice is posted approximately 10 feet in a Northerly direction to the North end line and 1314 feet in a Southerly direction to the South end line. This claim is marked by six monuments, one at each corner and one at the center of each end line of the claim.

The location monument on which the notice is posted is situated within:

Section 25, Township 14 North, Range 9 West, of the Gila and Salt River Meridian, Yavapai County, Arizona and this claim encompasses portions of the following quarter section(s), section(s), Township(s) and Range(s): Southwest 1/4, Section 25, T14N-R9W, G&SRM, Yavapai County, Arizona.

The locality of this claim with reference to some natural object or permanent monument and additional information (if any) concerning its locality is as follows:

The Northwest corner of this claim is 3960' South and 0' East of the Northwest corner of Section 25, T14N-R9W

The undersigned claims the ground as described above and set forth on the attached 1" = 1500' outline map. This claim is not intended to encroach on any private property or land that is not open for location.

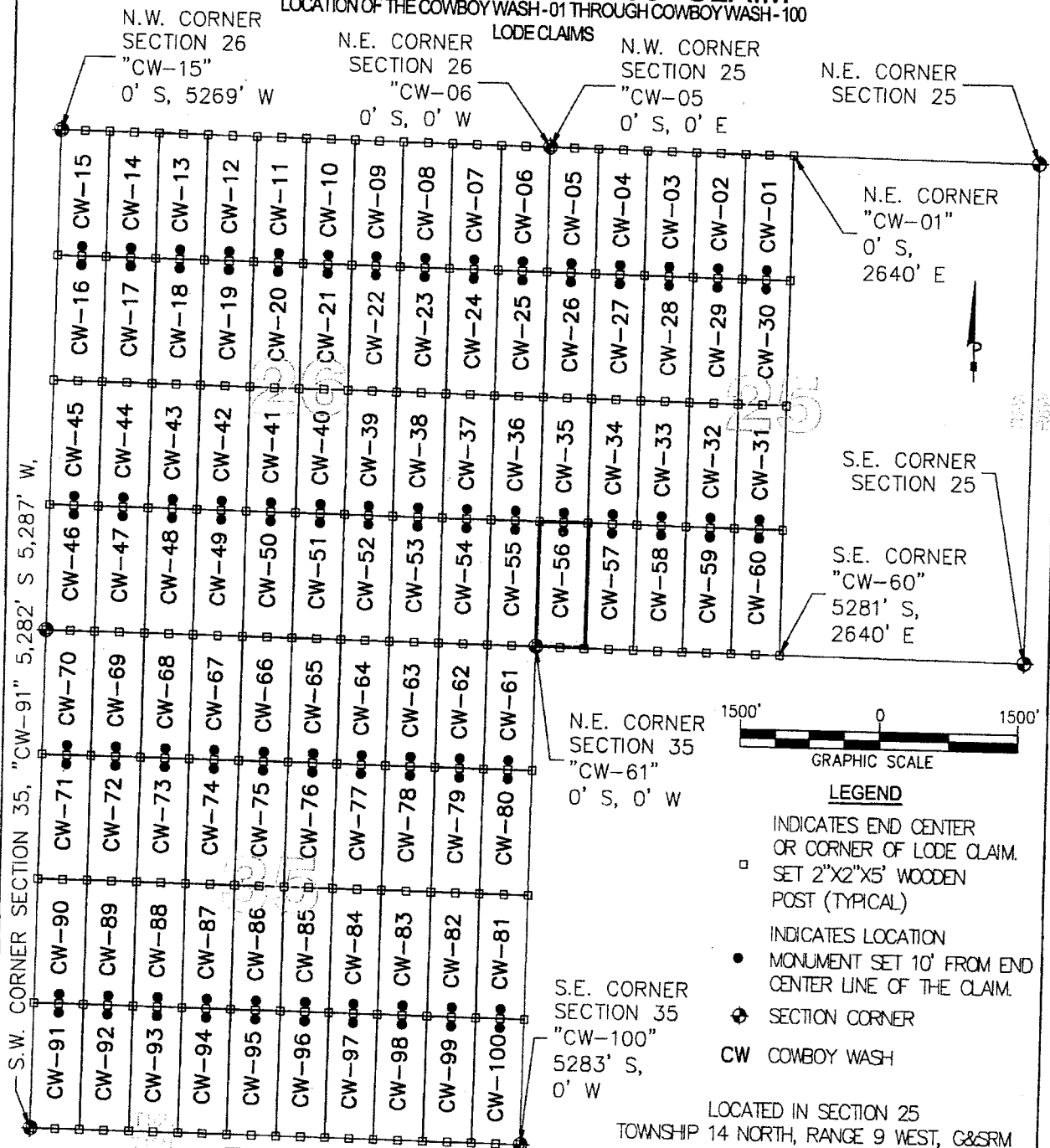
Located, dated and posted on the ground this 26 day of September, 2012.

Freeport-McMoRan Bagdad, Inc. (Owner) By: [Signature]
Bowman Consulting Group, Ltd. (Agent)

ARIZONA 18779

"COWBOY WASH - 56" CLAIM

LOCATION OF THE COWBOY WASH-01 THROUGH COWBOY WASH-100



S.W. CORNER SECTION 35, "CW-91" 5,282' S 5,287' W.

N.E. CORNER SECTION 35 "CW-61" 0' S, 0' W

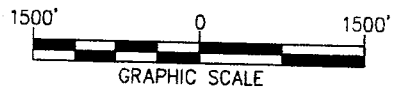
S.E. CORNER SECTION 35 "CW-100" 5283' S, 0' W

N.E. CORNER SECTION 25

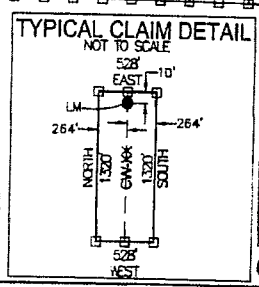
N.E. CORNER "CW-01" 0' S, 2640' E

S.E. CORNER SECTION 25

S.E. CORNER "CW-60" 5281' S, 2640' E



- LEGEND**
- INDICATES END CENTER OR CORNER OF LODE CLAIM. SET 2"X2"X5' WOODEN POST (TYPICAL)
 - INDICATES LOCATION MONUMENT SET 10' FROM END CENTER LINE OF THE CLAIM.
 - ⊕ SECTION CORNER
 - CW COWBOY WASH



LOCATORS:
 FREEPORT-MCMORAN
 BAGDAD, INC.
 P.O. BOX 245
 BAGDAD, ARIZONA 86321

LOCATED IN SECTION 25
 TOWNSHIP 14 NORTH, RANGE 9 WEST, C&SRM
 YAVAPAI COUNTY, ARIZONA
 LOCATED DURING THE MONTH
 OF SEPTEMBER, 2012
 YAVAPAI COUNTY, ARIZONA

CLAIM STAKING PERFORMED BY:

Bowman
 CONSULTING


3010 S Priest Dr, #103
 Tempe, Az 85282
 Phone: (480) 629-8830
 Fax: (480) 629-8841
www.bowmanconsulting.com

A100119179

Return to:
Freeport-McMoRan Bagdad Inc.
P. O. Box 245
Bagdad, AZ 86321

**LOCATION NOTICE FOR LODE MINING CLAIM
STATE OF ARIZONA, COUNTY OF YAVAPAI**

NOTICE IS HEREBY GIVEN that the Cowboy Wash - 57 lode mining claim has been located by Freeport-McMoRan Bagdad, Inc., a Delaware corporation, whose current mailing address is P. O. Box 245, Bagdad, AZ 86321.



The general course of this claim is North to South and it is situated in Yavapai County, Arizona. This claim is 1323 feet in length and 528 feet in width. This claim runs from the location monument on which this location notice is posted approximately 10 feet in a Northerly direction to the North end line and 1313 feet in a Southerly direction to the South end line. This claim is marked by six monuments, one at each corner and one at the center of each end line of the claim.

The location monument on which the notice is posted is situated within:
Section 25, Township 14 North, Range 9 West, of the Gila and Salt River Meridian, Yavapai County, Arizona and this claim encompasses portions of the following quarter section(s), section(s), Township(s) and Range(s): Southwest 1/4, Section 25, T14N-R9W, G&SRM, Yavapai County, Arizona.

The locality of this claim with reference to some natural object or permanent monument and additional information (if any) concerning its locality is as follows:
The Northwest corner of this claim is 3960' South and 528' East of the Northwest corner of Section 25, T14N-R9W

The undersigned claims the ground as described above and set forth on the attached 1" = 1500' outline map. This claim is not intended to encroach on any private property or land that is not open for location.

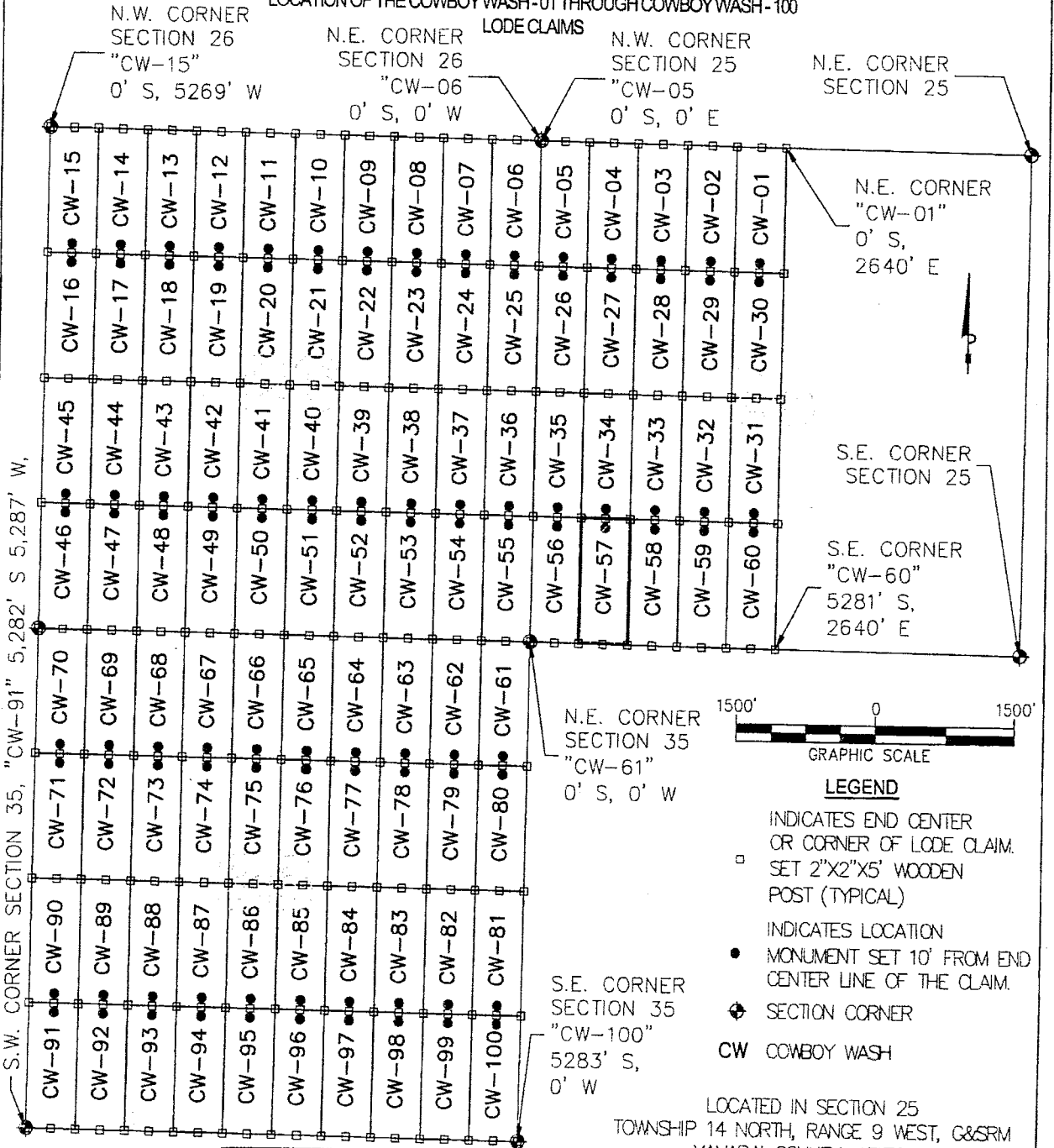
Located, dated and posted on the ground this 26 day of September, 2012.

Freeport-McMoRan Bagdad, Inc. (Owner) By: [Signature]
Bowman Consulting Group, Ltd. (Agent)

ARIZONA 10780

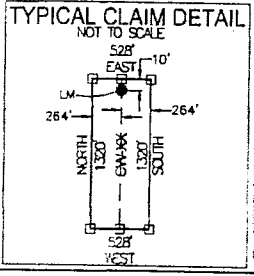
"COWBOY WASH - 57" CLAIM

LOCATION OF THE COWBOY WASH-01 THROUGH COWBOY WASH-100



S.W. CORNER SECTION 35, "CW-91" 5,282' S 5,287' W

LOCATORS:
 FREEPORT-MCMORAN
 BAGDAD, INC.
 P.O. BOX 245
 BAGDAD, ARIZONA 86321



- LEGEND**
- INDICATES END CENTER OR CORNER OF LODE CLAIM. SET 2"x2"x5' WOODEN POST (TYPICAL)
 - INDICATES LOCATION MONUMENT SET 10' FROM END CENTER LINE OF THE CLAIM.
 - ⊕ SECTION CORNER
 - CW COWBOY WASH

LOCATED IN SECTION 25
 TOWNSHIP 14 NORTH, RANGE 9 WEST, G&SRM
 YAVAPAI COUNTY, ARIZONA
 LOCATED DURING THE MONTH
 OF SEPTEMBER, 2012
 YAVAPAI COUNTY, ARIZONA

CLAIM STAKING PERFORMED BY:

Bowman
 CONSULTING


3010 S Priest Dr, #103
 Tempe, Az 85282
 Phone: (480) 629-8830
 Fax: (480) 629-8841
 www.bowmanconsulting.com

A10010700

Return to:
Freeport-McMoRan Bagdad Inc.
P. O. Box 245
Bagdad, AZ 86321

**LOCATION NOTICE FOR LODE MINING CLAIM
STATE OF ARIZONA, COUNTY OF YAVAPAI**

NOTICE IS HEREBY GIVEN that the Cowboy Wash - 58 lode mining claim has been located by Freeport-McMoRan Bagdad, Inc., a Delaware corporation, whose current mailing address is P. O. Box 245, Bagdad, AZ 86321.



The general course of this claim is North to South and it is situated in Yavapai County, Arizona. This claim is 1323 feet in length and 528 feet in width. This claim runs from the location monument on which this location notice is posted approximately 10 feet in a Northerly direction to the North end line and 1313 feet in a Southerly direction to the South end line. This claim is marked by six monuments, one at each corner and one at the center of each end line of the claim.

The location monument on which the notice is posted is situated within:

Section 25, Township 14 North, Range 9 West, of the Gila and Salt River Meridian, Yavapai County, Arizona and this claim encompasses portions of the following quarter section(s), section(s), Township(s) and Range(s): Southwest 1/4, Section 25, T14N-R9W, G&SRM, Yavapai County, Arizona.

The locality of this claim with reference to some natural object or permanent monument and additional information (if any) concerning its locality is as follows:

The Northwest corner of this claim is 3960' South and 1056' East of the Northwest corner of Section 25, T14N-R9W

The undersigned claims the ground as described above and set forth on the attached 1" = 1500' outline map. This claim is not intended to encroach on any private property or land that is not open for location.

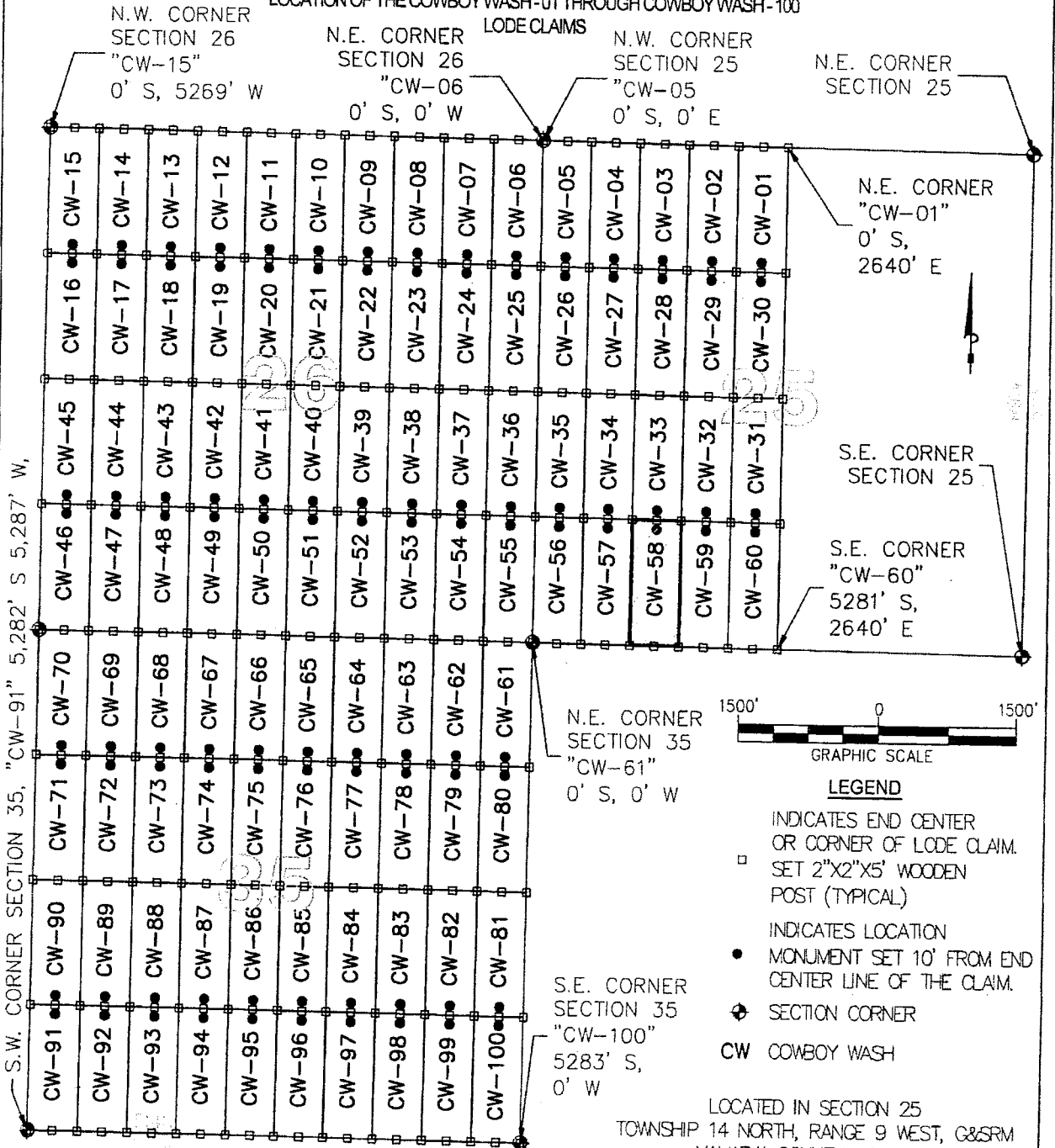
Located, dated and posted on the ground this 26 day of September, 2012.

Freeport-McMoRan Bagdad, Inc. (Owner) By: [Signature]
Bowman Consulting Group, Ltd. (Agent)

ANCI 10781

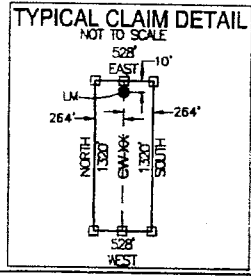
"COWBOY WASH - 58" CLAIM

LOCATION OF THE COWBOY WASH -01 THROUGH COWBOY WASH -100

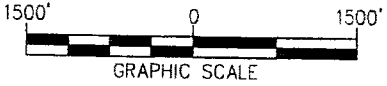


S.W. CORNER SECTION 35, "CW-91" 5,282' S, 5,287' W,

LOCATORS:
 FREEPORT-MCMORAN
 BAGDAD, INC.
 P.O. BOX 245
 BAGDAD, ARIZONA 86321



N.E. CORNER SECTION 35
 "CW-61"
 0' S, 0' W



LEGEND

- INDICATES END CENTER OR CORNER OF LODE CLAIM. SET 2"X2"X5' WOODEN POST (TYPICAL)
- INDICATES LOCATION MONUMENT SET 10' FROM END CENTER LINE OF THE CLAIM.
- ◆ SECTION CORNER
- CW COWBOY WASH

S.E. CORNER SECTION 35
 "CW-100"
 5283' S,
 0' W

LOCATED IN SECTION 25
 TOWNSHIP 14 NORTH, RANGE 9 WEST, G&SRM
 YAVAPAI COUNTY, ARIZONA
 LOCATED DURING THE MONTH
 OF SEPTEMBER, 2012
 YAVAPAI COUNTY, ARIZONA

CLAIM STAKING PERFORMED BY:

Bowman

CONSULTING


3010 S Priest Dr, #103
 Tempe, Az 85282
 Phone: (480) 629-8830
 Fax: (480) 629-8841
 www.bowmanconsulting.com

101010701

Return to:
Freeport-McMoRan Bagdad Inc.
P. O. Box 245
Bagdad, AZ 86321

**LOCATION NOTICE FOR LODE MINING CLAIM
STATE OF ARIZONA, COUNTY OF YAVAPAI**

NOTICE IS HEREBY GIVEN that the Cowboy Wash - 59 lode mining claim has been located by Freeport-McMoRan Bagdad, Inc., a Delaware corporation, whose current mailing address is P. O. Box 245, Bagdad, AZ 86321.



The general course of this claim is North to South and it is situated in Yavapai County, Arizona. This claim is 1322 feet in length and 528 feet in width. This claim runs from the location monument on which this location notice is posted approximately 10 feet in a Northerly direction to the North end line and 1312 feet in a Southerly direction to the South end line. This claim is marked by six monuments, one at each corner and one at the center of each end line of the claim.

The location monument on which the notice is posted is situated within:

Section 25, Township 14 North, Range 9 West, of the Gila and Salt River Meridian, Yavapai County, Arizona and this claim encompasses portions of the following quarter section(s), section(s), Township(s) and Range(s): Southwest 1/4, Section 25, T14N-R9W, G&SRM, Yavapai County, Arizona.

The locality of this claim with reference to some natural object or permanent monument and additional information (if any) concerning its locality is as follows:

The Northwest corner of this claim is 3960' South and 1584' East of the Northwest corner of Section 25, T14N-R9W

The undersigned claims the ground as described above and set forth on the attached 1" = 1500' outline map. This claim is not intended to encroach on any private property or land that is not open for location.

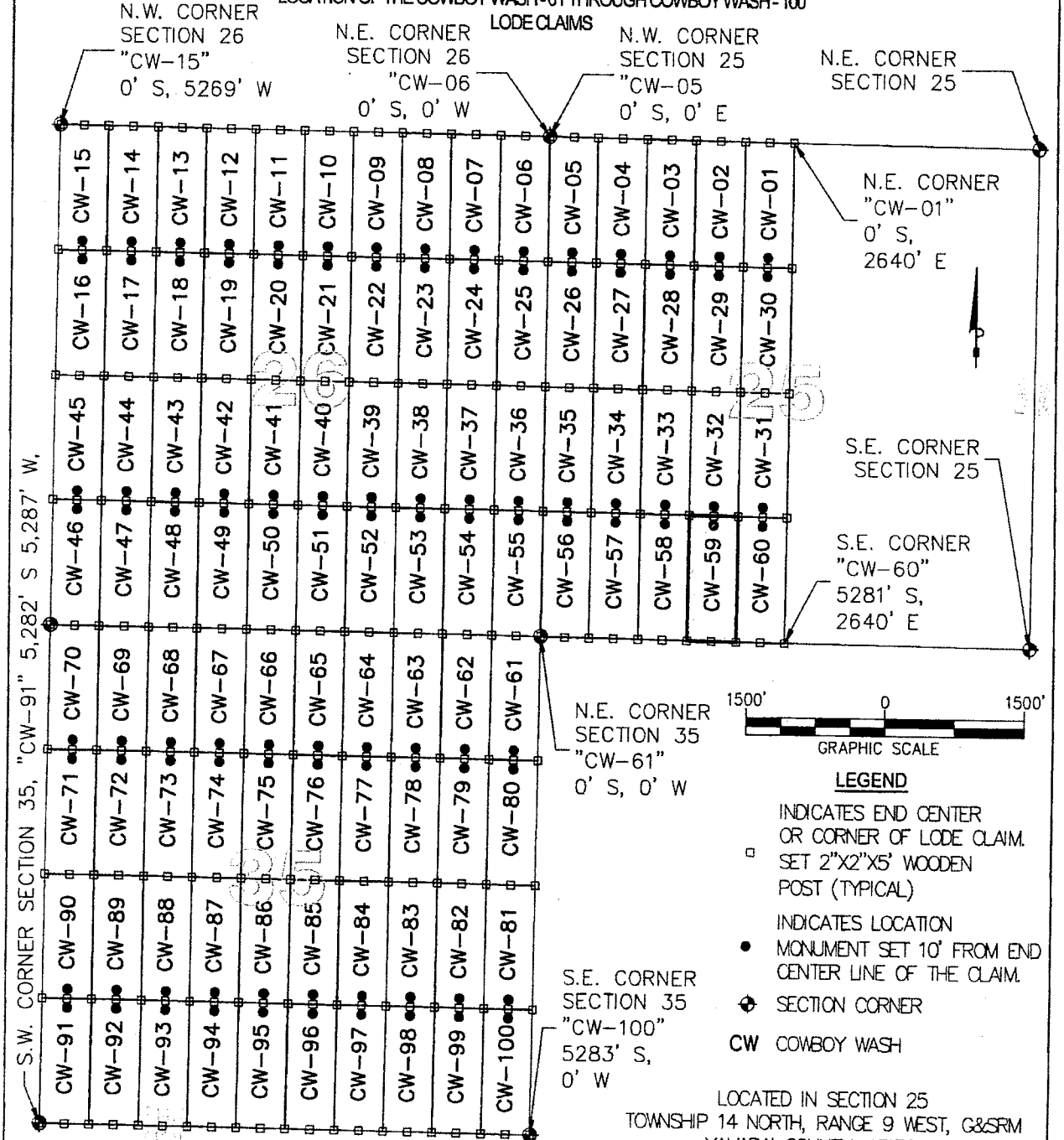
Located, dated and posted on the ground this 26 day of September, 2012.

Freeport-McMoRan Bagdad, Inc. (Owner) By: [Signature]
Bowman Consulting Group, Ltd. (Agent)

ARIC410702

"COWBOY WASH - 59" CLAIM

LOCATION OF THE COWBOY WASH-01 THROUGH COWBOY WASH-100



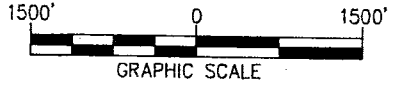
S.W. CORNER SECTION 35, "CW-91" 5,282' S 5,287' W.

N.E. CORNER SECTION 25
"CW-01"
0' S, 2640' E

S.E. CORNER SECTION 25

S.E. CORNER "CW-60"
5281' S, 2640' E

N.E. CORNER SECTION 35
"CW-61"
0' S, 0' W



LEGEND

- INDICATES END CENTER OR CORNER OF LODE CLAIM. SET 2"x2"x5" WOODEN POST (TYPICAL)
- INDICATES LOCATION MONUMENT SET 10' FROM END CENTER LINE OF THE CLAIM.
- ⊕ SECTION CORNER
- CW COWBOY WASH

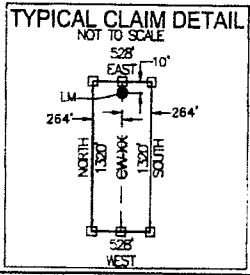
LOCATED IN SECTION 25
TOWNSHIP 14 NORTH, RANGE 9 WEST, G&SRM
YAVAPAI COUNTY, ARIZONA
LOCATED DURING THE MONTH
OF SEPTEMBER, 2012
YAVAPAI COUNTY, ARIZONA

CLAIM STAKING PERFORMED BY:

Bowman CONSULTING

3010 S Priest Dr, #103
Tempe, Az 85282
Phone: (480) 629-8830
Fax: (480) 629-8841
www.bowmanconsulting.com

LOCATORS:
FREEPORT-MCMORAN
BAGDAD, INC.
P.O. BOX 245
BAGDAD, ARIZONA 86321




MCH 19782

Return to:
Freeport-McMoRan Bagdad Inc.
P. O. Box 245
Bagdad, AZ 86321

**LOCATION NOTICE FOR LODE MINING CLAIM
STATE OF ARIZONA, COUNTY OF YAVAPAI**

NOTICE IS HEREBY GIVEN that the Cowboy Wash - 60 lode mining claim has been located by Freeport-McMoRan Bagdad, Inc., a Delaware corporation, whose current mailing address is P. O. Box 245, Bagdad, AZ 86321.



The general course of this claim is North to South and it is situated in Yavapai County, Arizona. This claim is 1321 feet in length and 528 feet in width. This claim runs from the location monument on which this location notice is posted approximately 10 feet in a Northerly direction to the North end line and 1311 feet in a Southerly direction to the South end line. This claim is marked by six monuments, one at each corner and one at the center of each end line of the claim.

The location monument on which the notice is posted is situated within:

Section 25, Township 14 North, Range 9 West, of the Gila and Salt River Meridian, Yavapai County, Arizona and this claim encompasses portions of the following quarter section(s), section(s), Township(s) and Range(s): Southwest 1/4, Section 25, T14N-R9W, G&SRM, Yavapai County, Arizona.

The locality of this claim with reference to some natural object or permanent monument and additional information (if any) concerning its locality is as follows:

The Northwest corner of this claim is 3960' South and 2112' East of the Northwest corner of Section 25, T14N-R9W

The undersigned claims the ground as described above and set forth on the attached 1" = 1500' outline map. This claim is not intended to encroach on any private property or land that is not open for location.

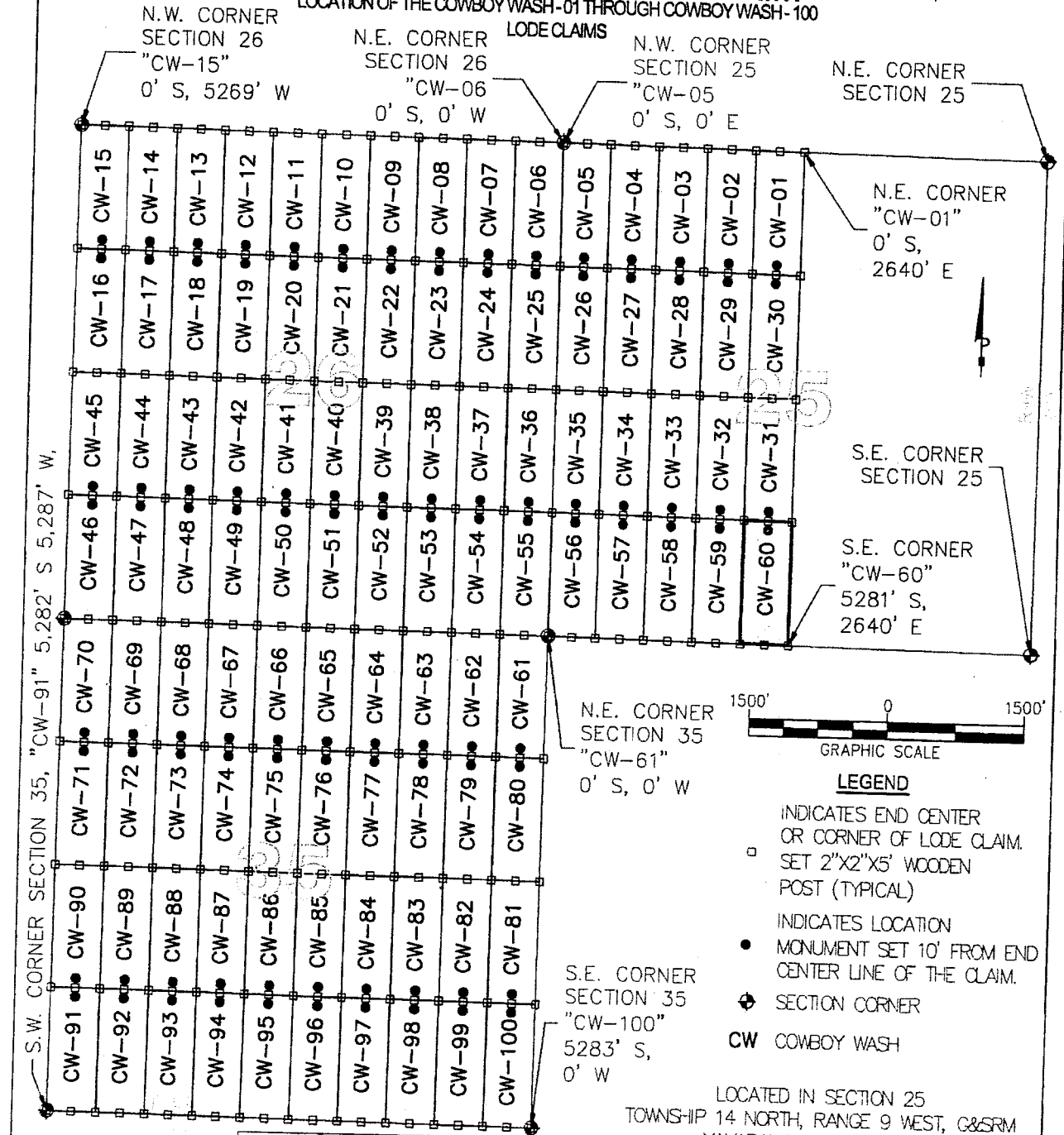
Located, dated and posted on the ground this 26 day of September, 2012.

Freeport-McMoRan Bagdad, Inc. (Owner) By: [Signature]
Bowman Consulting Group, Ltd. (Agent)

ARIZONA 19783

"COWBOY WASH - 60" CLAIM

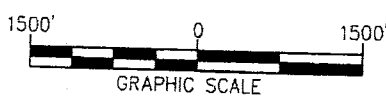
LOCATION OF THE COWBOY WASH-01 THROUGH COWBOY WASH-100



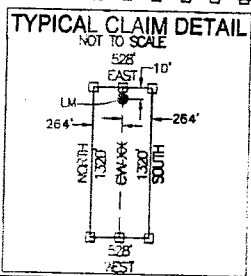
S.W. CORNER SECTION 35, "CW-91" 5,282' S 5,287' W.

N.E. CORNER SECTION 35 "CW-61" 0' S, 0' W

S.E. CORNER SECTION 35 "CW-100" 5283' S, 0' W



- LEGEND**
- INDICATES END CENTER OR CORNER OF LOADE CLAIM. SET 2"x2"x5" WOODEN POST (TYPICAL)
 - INDICATES LOCATION MONUMENT SET 10' FROM END CENTER LINE OF THE CLAIM.
 - ◆ SECTION CORNER
 - CW COWBOY WASH



LOCATORS:
 FREEPORT-MCMORAN
 BAGDAD, INC.
 P.O. BOX 245
 BAGDAD, ARIZONA 86321

LOCATED IN SECTION 25
 TOWNSHIP 14 NORTH, RANGE 9 WEST, C&SRM
 YAVAPAI COUNTY, ARIZONA
 LOCATED DURING THE MONTH
 OF SEPTEMBER, 2012
 YAVAPAI COUNTY, ARIZONA

CLAIM STAKING PERFORMED BY:

Bowman
 CONSULTING


3010 S Priest Dr, #103
 Tempe, Az 85282
 Phone: (480) 629-8830
 Fax: (480) 629-8841
www.bowmanconsulting.com

A10118193

Return to:
Freeport-McMoRan Bagdad Inc.
P. O. Box 245
Bagdad, AZ 86321

**LOCATION NOTICE FOR LODE MINING CLAIM
STATE OF ARIZONA, COUNTY OF YAVAPAI**

NOTICE IS HEREBY GIVEN that the Cowboy Wash - 61 lode mining claim has been located by Freeport-McMoRan Bagdad, Inc., a Delaware corporation, whose current mailing address is P. O. Box 245, Bagdad, AZ 86321.



The general course of this claim is North to South and it is situated in Yavapai County, Arizona. This claim is 1320 feet in length and 528 feet in width. This claim runs from the location monument on which this location notice is posted approximately 10 feet in a Northerly direction to the North end line and 1310 feet in a Southerly direction to the South end line. This claim is marked by six monuments, one at each corner and one at the center of each end line of the claim.

The location monument on which the notice is posted is situated within: Section 35, Township 14 North, Range 9 West, of the Gila and Salt River Meridian, Yavapai County, Arizona and this claim encompasses portions of the following quarter section(s), section(s), Township(s) and Range(s): Northeast 1/4, Section 35, T14N-R9W, G&SRM, Yavapai County, Arizona.

The locality of this claim with reference to some natural object or permanent monument and additional information (if any) concerning its locality is as follows:

The Northeast corner of this claim is 0' South and 0' West of the Northeast corner of Section 35, T14N-R9W

The undersigned claims the ground as described above and set forth on the attached 1" = 1500' outline map. This claim is not intended to encroach on any private property or land that is not open for location.

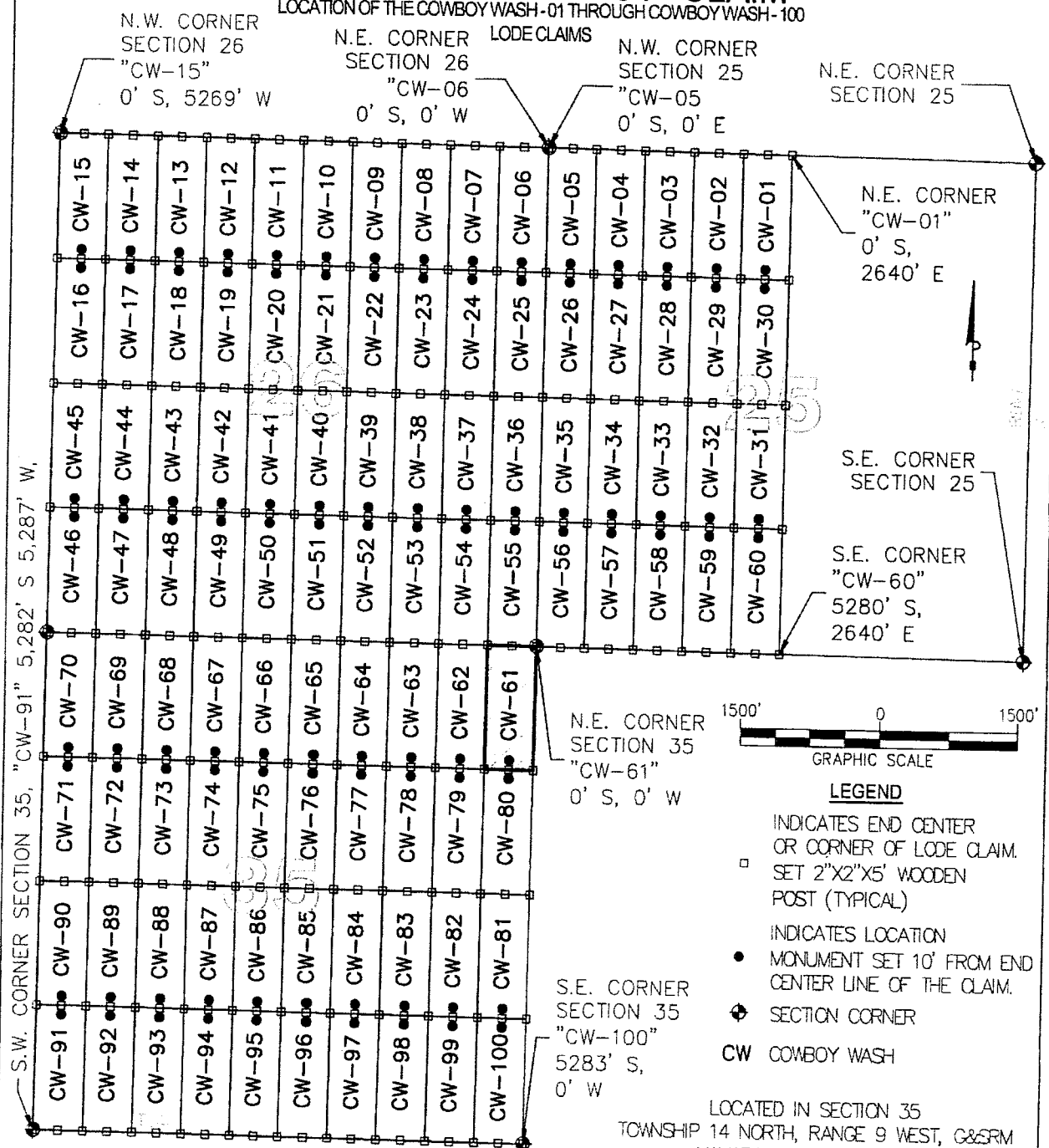
Located, dated and posted on the ground this 26 day of September, 2012.

Freeport-McMoRan Bagdad, Inc. (Owner) By: [Signature]
Bowman Consulting Group, Ltd. (Agent)

ANCH 18794

"COWBOY WASH -61" CLAIM

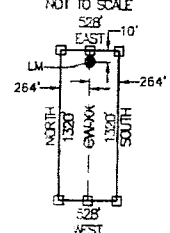
LOCATION OF THE COWBOY WASH -01 THROUGH COWBOY WASH -100



LEGEND

- INDICATES END CENTER OR CORNER OF LODE CLAIM. SET 2"x2"x5' WOODEN POST (TYPICAL)
- INDICATES LOCATION MONUMENT SET 10' FROM END CENTER LINE OF THE CLAIM.
- ⊕ SECTION CORNER
- CW COWBOY WASH

TYPICAL CLAIM DETAIL



LOCATORS:
 FREEPORT-MCMORAN
 BAGDAD, INC.
 P.O. BOX 245
 BAGDAD, ARIZONA 86321

LOCATED IN SECTION 35
 TOWNSHIP 14 NORTH, RANGE 9 WEST, G&SRM
 YAVAPAI COUNTY, ARIZONA
 LOCATED DURING THE MONTH
 OF SEPTEMBER, 2012
 YAVAPAI COUNTY, ARIZONA

CLAIM STAKING PERFORMED BY:

Bowman
 CONSULTING


3010 S Priest Dr, #103
 Tempe, Az 85282
 Phone: (480) 629-8830
 Fax: (480) 629-8841
www.bowmanconsulting.com

10/10/10

Return to:
Freeport-McMoRan Bagdad Inc.
P. O. Box 245
Bagdad, AZ 86321

**LOCATION NOTICE FOR LODE MINING CLAIM
STATE OF ARIZONA, COUNTY OF YAVAPAI**

NOTICE IS HEREBY GIVEN that the Cowboy Wash - 62 lode mining claim has been located by Freeport-McMoRan Bagdad, Inc., a Delaware corporation, whose current mailing address is P. O. Box 245, Bagdad, AZ 86321.



The general course of this claim is North to South and it is situated in Yavapai County, Arizona. This claim is 1320 feet in length and 528 feet in width. This claim runs from the location monument on which this location notice is posted approximately 10 feet in a Northerly direction to the North end line and 1310 feet in a Southerly direction to the South end line. This claim is marked by six monuments, one at each corner and one at the center of each end line of the claim.

The location monument on which the notice is posted is situated within:

Section 35, Township 14 North, Range 9 West, of the Gila and Salt River Meridian, Yavapai County, Arizona and this claim encompasses portions of the following quarter section(s), section(s), Township(s) and Range(s): Northeast 1/4, Section 35, T14N-R9W, G&SRM, Yavapai County, Arizona.

The locality of this claim with reference to some natural object or permanent monument and additional information (if any) concerning its locality is as follows:

The Northeast corner of this claim is 0' South and 528' West of the Northeast corner of Section 35, T14N-R9W

The undersigned claims the ground as described above and set forth on the attached 1" = 1500' outline map. This claim is not intended to encroach on any private property or land that is not open for location.

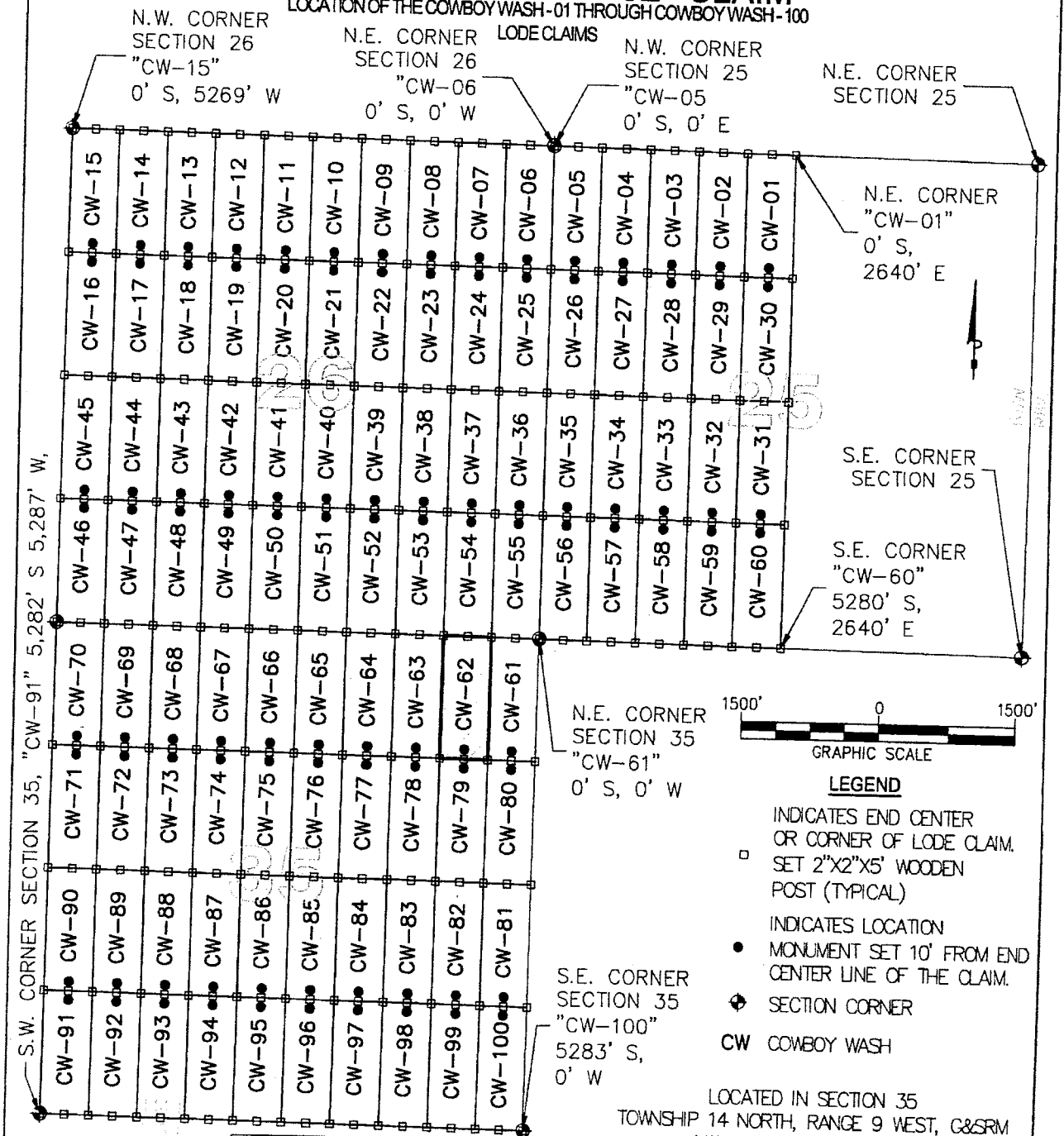
Located, dated and posted on the ground this 26 day of September, 2012.

Freeport-McMoRan Bagdad, Inc. (Owner) By: [Signature]
Bowman Consulting Group, Ltd. (Agent)

ANNEX 19785

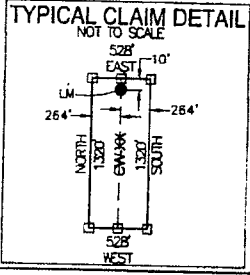
"COWBOY WASH -62" CLAIM

LOCATION OF THE COWBOY WASH-01 THROUGH COWBOY WASH-100



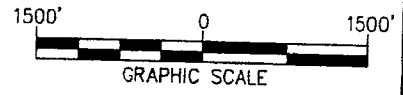
S.W. CORNER SECTION 35, "CW-91" 5,282' S 5,287' W,

LOCATORS:
FREEPORT-MOMORAN
BAGDAD, INC.
P.O. BOX 245
BAGDAD, ARIZONA 86321



N.E. CORNER SECTION 35 "CW-61" 0' S, 0' W

S.E. CORNER SECTION 35 "CW-100" 5283' S, 0' W



LEGEND

- INDICATES END CENTER OR CORNER OF LODE CLAIM. SET 2"X2"X5" WOODEN POST (TYPICAL)
- INDICATES LOCATION MONUMENT SET 10' FROM END CENTER LINE OF THE CLAIM.
- ◆ SECTION CORNER
- CW COWBOY WASH

LOCATED IN SECTION 35
TOWNSHIP 14 NORTH, RANGE 9 WEST, G&SRM
YAVAPAI COUNTY, ARIZONA
LOCATED DURING THE MONTH
OF SEPTEMBER, 2012
YAVAPAI COUNTY, ARIZONA

CLAIM STAKING PERFORMED BY:

Bowman
CONSULTING


3010 S Priest Dr, #103
Tempe, Az 85282
Phone: (480) 629-8830
Fax: (480) 629-8841
www.bowmanconsulting.com

MCH18785

Return to:
Freeport-McMoRan Bagdad Inc.
P. O. Box 245
Bagdad, AZ 86321

**LOCATION NOTICE FOR LODE MINING CLAIM
STATE OF ARIZONA, COUNTY OF YAVAPAI**

NOTICE IS HEREBY GIVEN that the Cowboy Wash - 63 lode mining claim has been located by Freeport-McMoRan Bagdad, Inc., a Delaware corporation, whose current mailing address is P. O. Box 245, Bagdad, AZ 86321.



The general course of this claim is North to South and it is situated in Yavapai County, Arizona. This claim is 1320 feet in length and 528 feet in width. This claim runs from the location monument on which this location notice is posted approximately 10 feet in a Northerly direction to the North end line and 1310 feet in a Southerly direction to the South end line. This claim is marked by six monuments, one at each corner and one at the center of each end line of the claim.

The location monument on which the notice is posted is situated within:

Section 35, Township 14 North, Range 9 West, of the Gila and Salt River Meridian, Yavapai County, Arizona and this claim encompasses portions of the following quarter section(s), section(s), Township(s) and Range(s): Northeast 1/4, Section 35, T14N-R9W, G&SRM, Yavapai County, Arizona.

The locality of this claim with reference to some natural object or permanent monument and additional information (if any) concerning its locality is as follows:

The Northeast corner of this claim is 0' South and 1056' West of the Northeast corner of Section 35, T14N-R9W

The undersigned claims the ground as described above and set forth on the attached 1" = 1500' outline map. This claim is not intended to encroach on any private property or land that is not open for location.

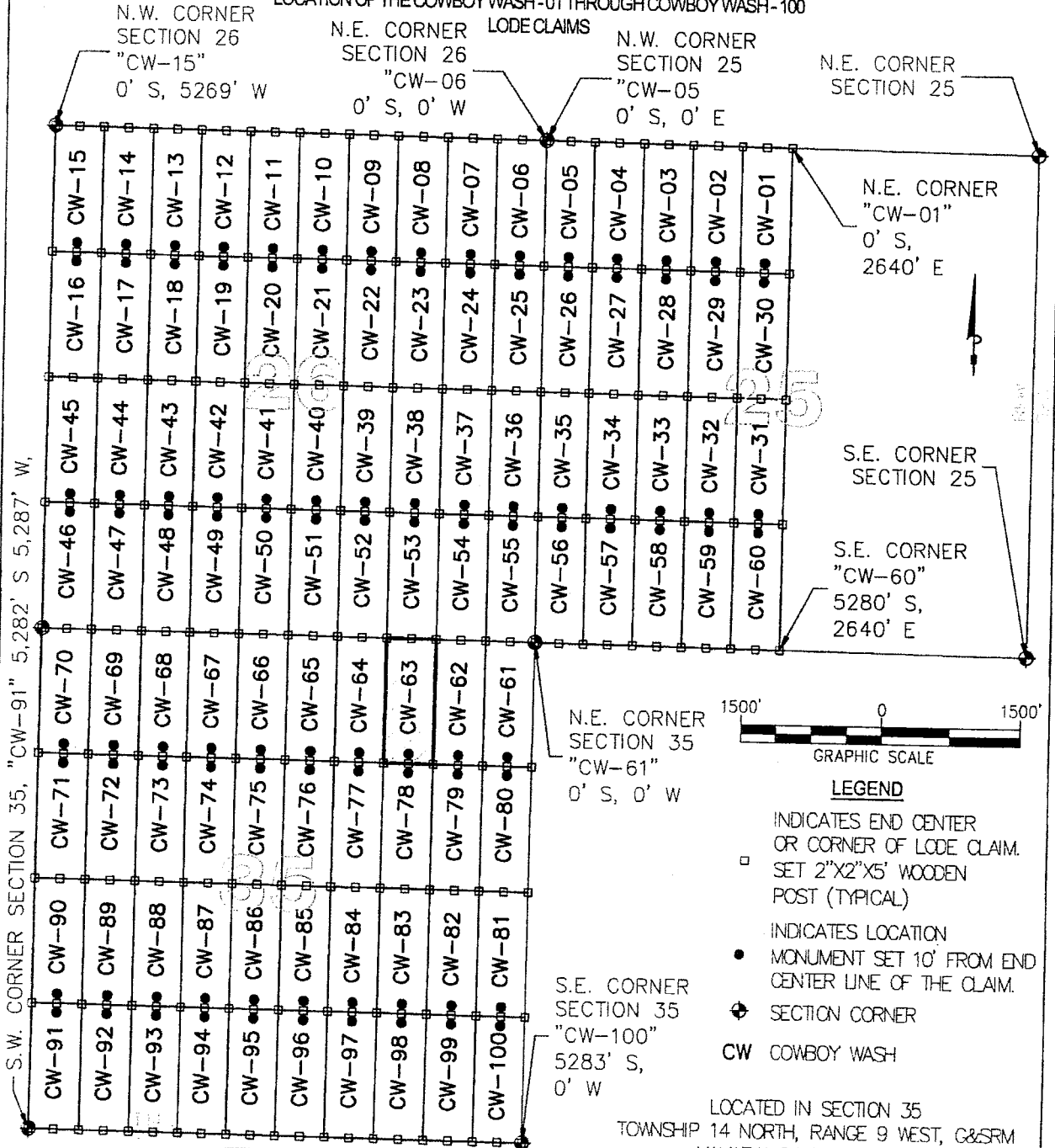
Located, dated and posted on the ground this 26 day of September, 2012.

Freeport-McMoRan Bagdad, Inc. (Owner) By: [Signature]
Bowman Consulting Group, Ltd. (Agent)

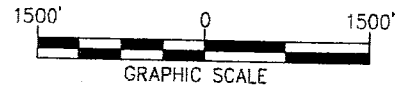
ANCU 18786

"COWBOY WASH -63" CLAIM

LOCATION OF THE COWBOY WASH -01 THROUGH COWBOY WASH -100



S.W. CORNER SECTION 35, "CW-91" 5,282' S 5,287' W,



GRAPHIC SCALE

LEGEND

- INDICATES END CENTER OR CORNER OF LODE CLAIM. SET 2"x2"x5' WOODEN POST (TYPICAL)
- INDICATES LOCATION MONUMENT SET 10' FROM END CENTER LINE OF THE CLAIM.
- ⊕ SECTION CORNER
- CW COWBOY WASH

LOCATED IN SECTION 35
TOWNSHIP 14 NORTH, RANGE 9 WEST, G&SRM
YAVAPAI COUNTY, ARIZONA
LOCATED DURING THE MONTH
OF SEPTEMBER, 2012
YAVAPAI COUNTY, ARIZONA

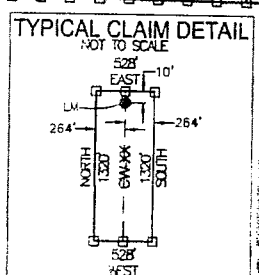
CLAIM STAKING PERFORMED BY:

Bowman

CONSULTING

3010 S Priest Dr, #103
Tempe, Az 85282
Phone: (480) 629-8830
Fax: (480) 629-8841
www.bowmanconsulting.com

LOCATORS:
FREEPORT-MOMORAN
BAGDAD, INC.
P.O. BOX 245
BAGDAD, ARIZONA 86321




98 9110 W

Return to:
Freeport-McMoRan Bagdad Inc.
P. O. Box 245
Bagdad, AZ 86321

**LOCATION NOTICE FOR LODE MINING CLAIM
STATE OF ARIZONA, COUNTY OF YAVAPAI**

NOTICE IS HEREBY GIVEN that the Cowboy Wash - 64 lode mining claim has been located by Freeport-McMoRan Bagdad, Inc., a Delaware corporation, whose current mailing address is P. O. Box 245, Bagdad, AZ 86321.



The general course of this claim is North to South and it is situated in Yavapai County, Arizona. This claim is 1320 feet in length and 528 feet in width. This claim runs from the location monument on which this location notice is posted approximately 10 feet in a Northerly direction to the North end line and 1310 feet in a Southerly direction to the South end line. This claim is marked by six monuments, one at each corner and one at the center of each end line of the claim.

The location monument on which the notice is posted is situated within:

Section 35 , Township 14 North, Range 9 West, of the Gila and Salt River Meridian, Yavapai County, Arizona and this claim encompasses portions of the following quarter section(s), section(s), Township(s) and Range(s): Northeast 1/4 , Section 35, T14N-R9W, G&SRM, Yavapai County, Arizona.

The locality of this claim with reference to some natural object or permanent monument and additional information (if any) concerning its locality is as follows:

The Northeast corner of this claim is 0' South and 1584' West of the Northeast corner of Section 35 , T14N-R9W

The undersigned claims the ground as described above and set forth on the attached 1" = 1500' outline map. This claim is not intended to encroach on any private property or land that is not open for location.

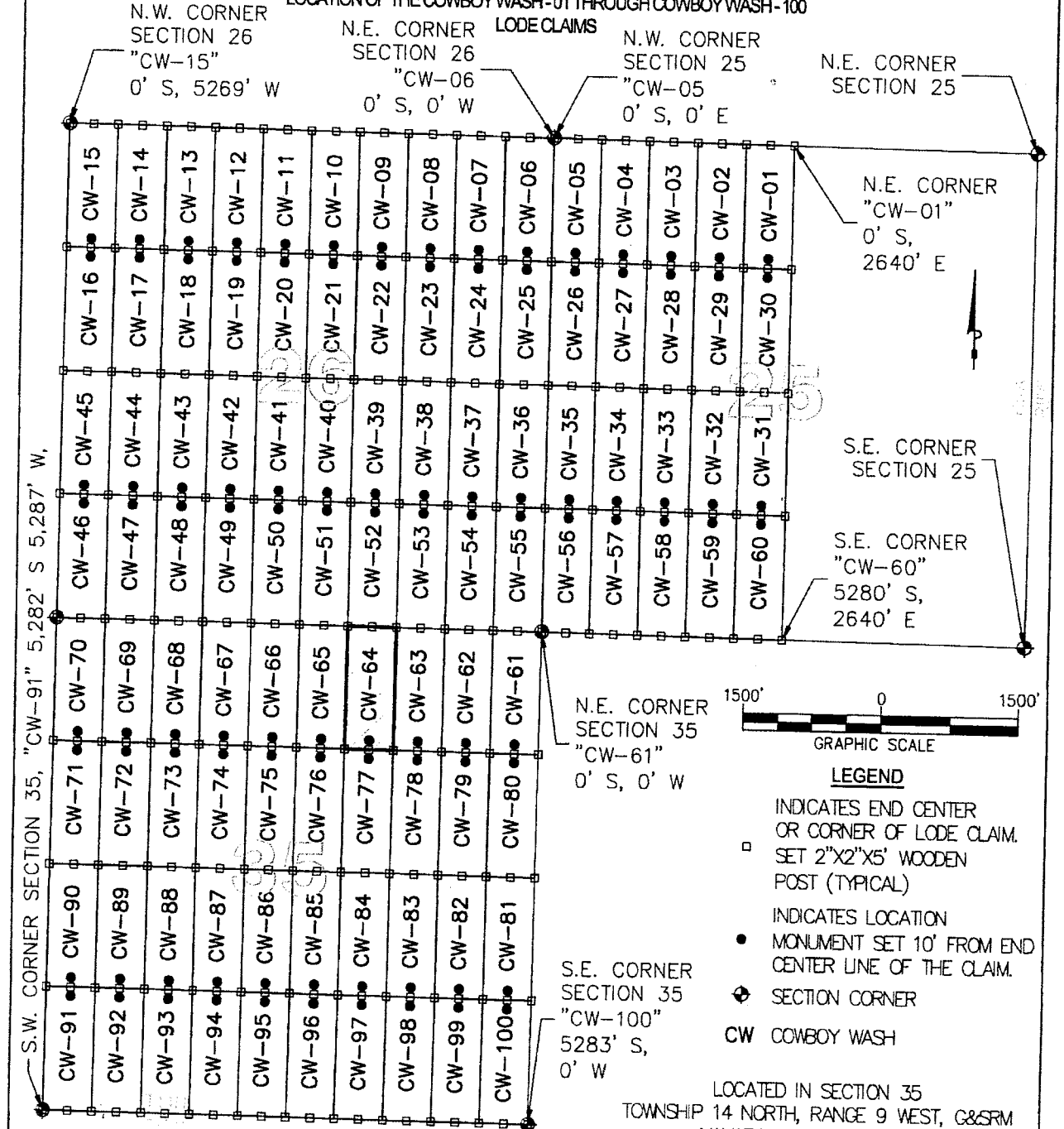
Located, dated and posted on the ground this 26 day of September, 2012.

Freeport-McMoRan Bagdad, Inc. (Owner) By: [Signature]
Bowman Consulting Group, Ltd. (Agent)

AT10110797

"COWBOY WASH -64" CLAIM

LOCATION OF THE COWBOY WASH -01 THROUGH COWBOY WASH -100



S.W. CORNER SECTION 35, "CW-91" 5,282' S 5,287' W.

N.W. CORNER SECTION 26
"CW-15"
0' S, 5269' W

N.E. CORNER SECTION 26
"CW-06"
0' S, 0' W

N.W. CORNER SECTION 25
"CW-05"
0' S, 0' E

N.E. CORNER SECTION 25

N.E. CORNER "CW-01"
0' S,
2640' E

S.E. CORNER SECTION 25

S.E. CORNER "CW-60"
5280' S,
2640' E

N.E. CORNER SECTION 35
"CW-61"
0' S, 0' W

S.E. CORNER SECTION 35
"CW-100"
5283' S,
0' W

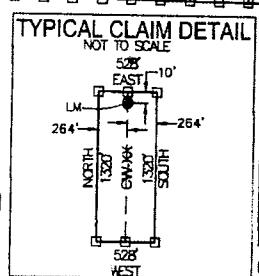


LEGEND

- INDICATES END CENTER OR CORNER OF LODE CLAIM. SET 2"X2"X5' WOODEN POST (TYPICAL)
- INDICATES LOCATION MONUMENT SET 10' FROM END CENTER LINE OF THE CLAIM.
- ◆ SECTION CORNER
- CW COWBOY WASH

LOCATED IN SECTION 35
TOWNSHIP 14 NORTH, RANGE 9 WEST, G&SRM
YAVAPAI COUNTY, ARIZONA
LOCATED DURING THE MONTH
OF SEPTEMBER, 2012
YAVAPAI COUNTY, ARIZONA

LOCATORS:
FREEPORT-MOMORAN
BAGDAD, INC.
P.O. BOX 245
BAGDAD, ARIZONA 86321



CLAIM STAKING PERFORMED BY:

Bowman

CONSULTING


3010 S Priest Dr, #103
Tempe, Az 85282
Phone: (480) 629-8830
Fax: (480) 629-8841
www.bowmanconsulting.com

AN0419707

Return to:
Freeport-McMoRan Bagdad Inc.
P. O. Box 245
Bagdad, AZ 86321

**LOCATION NOTICE FOR LODE MINING CLAIM
STATE OF ARIZONA, COUNTY OF YAVAPAI**

NOTICE IS HEREBY GIVEN that the Cowboy Wash - 65 lode mining claim has been located by Freeport-McMoRan Bagdad, Inc., a Delaware corporation, whose current mailing address is P. O. Box 245, Bagdad, AZ 86321.



The general course of this claim is North to South and it is situated in Yavapai County, Arizona. This claim is 1320 feet in length and 528 feet in width. This claim runs from the location monument on which this location notice is posted approximately 10 feet in a Northerly direction to the North end line and 1310 feet in a Southerly direction to the South end line. This claim is marked by six monuments, one at each corner and one at the center of each end line of the claim.

The location monument on which the notice is posted is situated within:
Section 35, Township 14 North, Range 9 West, of the Gila and Salt River Meridian, Yavapai County, Arizona and this claim encompasses portions of the following quarter section(s), section(s), Township(s) and Range(s): Northeast 1/4, Section 35, T14N-R9W, G&SRM, Yavapai County, Arizona.

The locality of this claim with reference to some natural object or permanent monument and additional information (if any) concerning its locality is as follows:

The Northeast corner of this claim is 0' South and 2112' West of the Northeast corner of Section 35, T14N-R9W

The undersigned claims the ground as described above and set forth on the attached 1" = 1500' outline map. This claim is not intended to encroach on any private property or land that is not open for location.

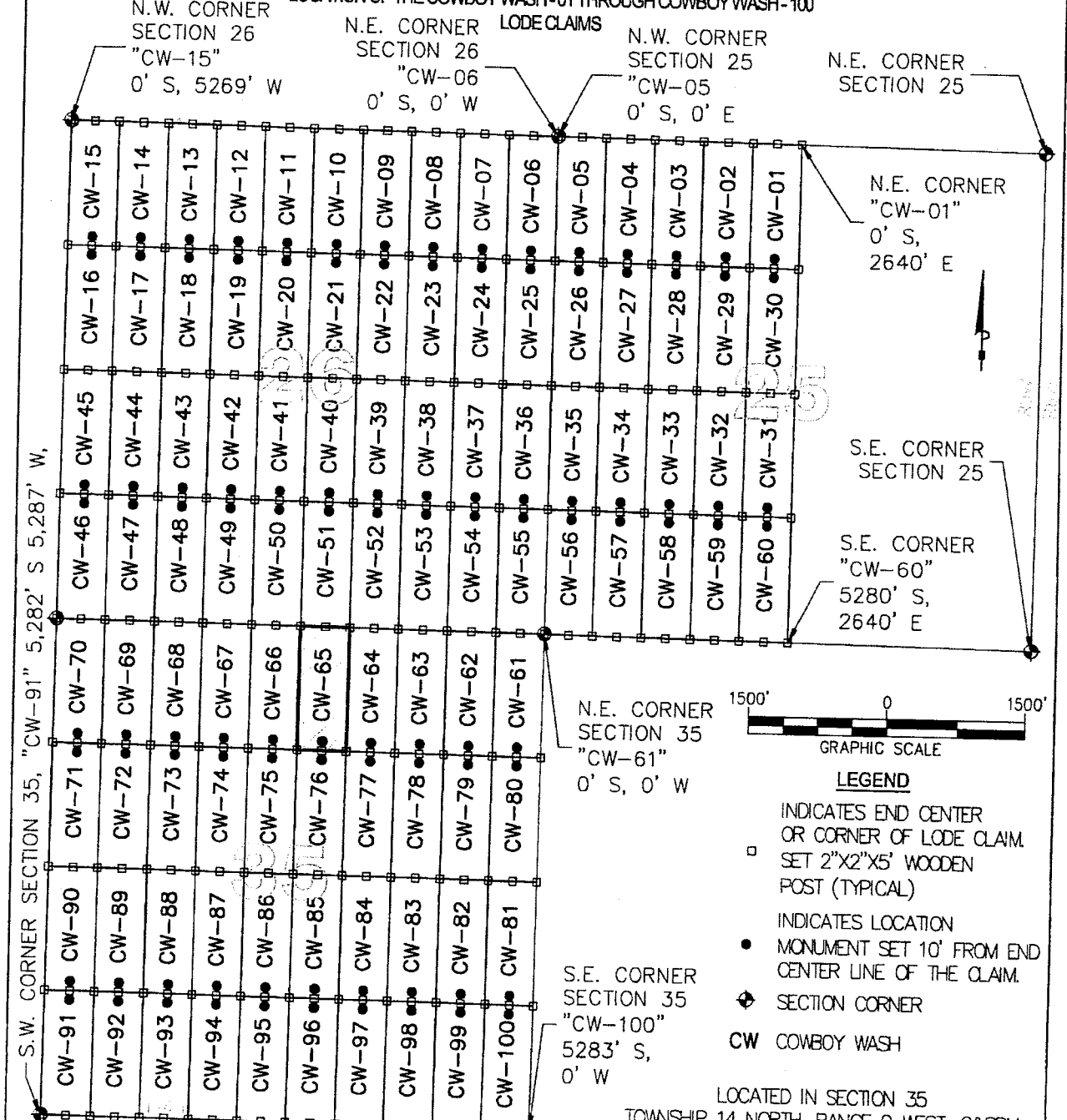
Located, dated and posted on the ground this 26 day of September, 2012.

Freeport-McMoRan Bagdad, Inc. (Owner) By: [Signature]
Bowman Consulting Group, Ltd. (Agent)

AMC419788

"COWBOY WASH -65" CLAIM

LOCATION OF THE COWBOY WASH-01 THROUGH COWBOY WASH-100



N.W. CORNER SECTION 26
"CW-15"
0' S, 5269' W

N.E. CORNER SECTION 26
"CW-06"
0' S, 0' W

N.W. CORNER SECTION 25
"CW-05"
0' S, 0' E

N.E. CORNER SECTION 25

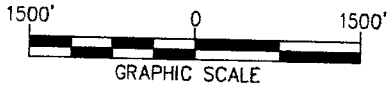
N.E. CORNER "CW-01"
0' S, 2640' E

S.E. CORNER SECTION 25

S.E. CORNER "CW-60"
5280' S, 2640' E

N.E. CORNER SECTION 35
"CW-61"
0' S, 0' W

S.E. CORNER SECTION 35
"CW-100"
5283' S, 0' W

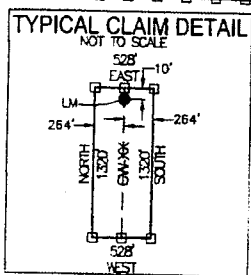


LEGEND

- INDICATES END CENTER OR CORNER OF LODE CLAIM. SET 2"x2"x5' WOODEN POST (TYPICAL)
- INDICATES LOCATION MONUMENT SET 10' FROM END CENTER LINE OF THE CLAIM.
- ◆ SECTION CORNER
- CW COWBOY WASH

S.W. CORNER SECTION 35, "CW-91" 5,282' S, 5,287' W,

LOCATORS:
FREEPORT-MCMORAN
BAGDAD, INC.
P.O. BOX 245
BAGDAD, ARIZONA 86321



LOCATED IN SECTION 35
TOWNSHIP 14 NORTH, RANGE 9 WEST, G&SRM
YAVAPAI COUNTY, ARIZONA
LOCATED DURING THE MONTH
OF SEPTEMBER, 2012
YAVAPAI COUNTY, ARIZONA

CLAIM STAKING PERFORMED BY:

Bowman CONSULTING


3010 S Priest Dr, #103
Tempe, Az 85282
Phone: (480) 829-8830
Fax: (480) 629-8841
www.bowmanconsulting.com

M00119788

Return to:
Freeport-McMoRan Bagdad Inc.
P. O. Box 245
Bagdad, AZ 86321

**LOCATION NOTICE FOR LODE MINING CLAIM
STATE OF ARIZONA, COUNTY OF YAVAPAI**

NOTICE IS HEREBY GIVEN that the Cowboy Wash - 66 lode mining claim has been located by Freeport-McMoRan Bagdad, Inc., a Delaware corporation, whose current mailing address is P. O. Box 245, Bagdad, AZ 86321.



The general course of this claim is North to South and it is situated in Yavapai County, Arizona. This claim is 1320 feet in length and 528 feet in width. This claim runs from the location monument on which this location notice is posted approximately 10 feet in a Northerly direction to the North end line and 1310 feet in a Southerly direction to the South end line. This claim is marked by six monuments, one at each corner and one at the center of each end line of the claim.

The location monument on which the notice is posted is situated within:

Section 35, Township 14 North, Range 9 West, of the Gila and Salt River Meridian, Yavapai County, Arizona and this claim encompasses portions of the following quarter section(s), section(s), Township(s) and Range(s): Northwest 1/4, Section 35, T14N-R9W, G&SRM, Yavapai County, Arizona.

The locality of this claim with reference to some natural object or permanent monument and additional information (if any) concerning its locality is as follows:

The Northeast corner of this claim is 0' South and 2640' West of the Northeast corner of Section 35, T14N-R9W

The undersigned claims the ground as described above and set forth on the attached 1" = 1500' outline map. This claim is not intended to encroach on any private property or land that is not open for location.

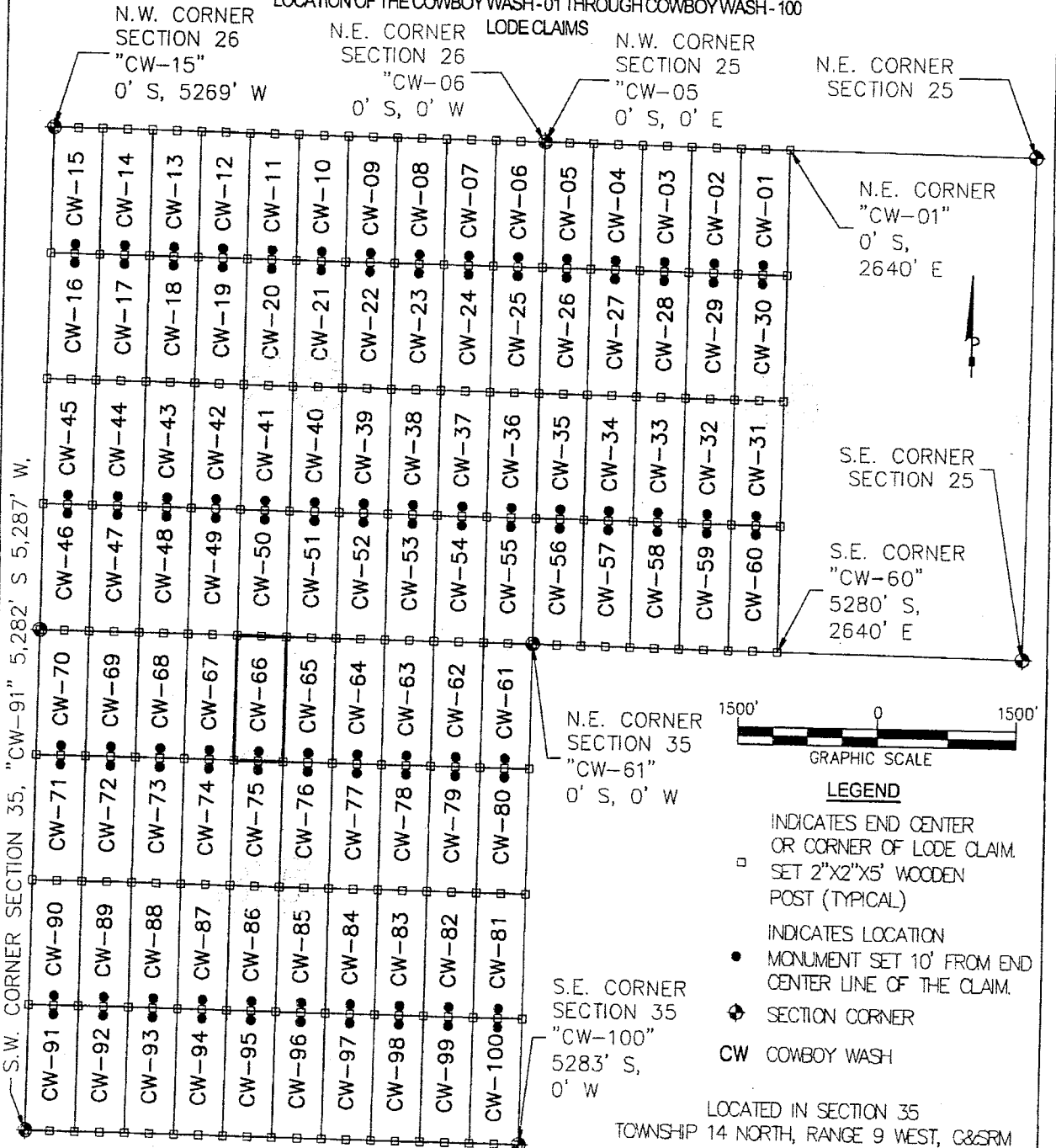
Located, dated and posted on the ground this 26 day of September, 2012.

Freeport-McMoRan Bagdad, Inc. (Owner) By: [Signature]
Bowman Consulting Group, Ltd. (Agent)

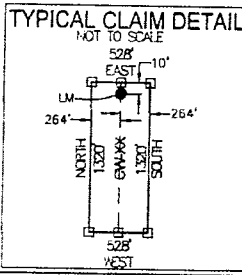
ALICU10789

"COWBOY WASH -66" CLAIM

LOCATION OF THE COWBOY WASH-01 THROUGH COWBOY WASH-100



S.W. CORNER SECTION 35, "CW-91" 5,282' S 5,287' W.



LOCATORS:
FREEPORT-MCMORAN
BAGDAD, INC.
P.O. BOX 245
BAGDAD, ARIZONA 86321

N.E. CORNER SECTION 35 "CW-61" 0' S, 0' W

S.E. CORNER SECTION 35 "CW-100" 5283' S, 0' W



- LEGEND**
- INDICATES END CENTER OR CORNER OF LODE CLAIM. SET 2"x2"x5" WOODEN POST (TYPICAL)
 - INDICATES LOCATION MONUMENT SET 10' FROM END CENTER LINE OF THE CLAIM.
 - ⊕ SECTION CORNER
 - CW COWBOY WASH

LOCATED IN SECTION 35
TOWNSHIP 14 NORTH, RANGE 9 WEST, G&SRM
YAVAPAI COUNTY, ARIZONA
LOCATED DURING THE MONTH
OF SEPTEMBER, 2012
YAVAPAI COUNTY, ARIZONA

CLAIM STAKING PERFORMED BY:

Bowman
CONSULTING


3010 S Priest Dr, #103
Tempe, Az 85282
Phone: (480) 629-8830
Fax: (480) 629-8841
www.bowmanconsulting.com

A10010789

Return to:
Freeport-McMoRan Bagdad Inc.
P. O. Box 245
Bagdad, AZ 86321

**LOCATION NOTICE FOR LODE MINING CLAIM
STATE OF ARIZONA, COUNTY OF YAVAPAI**

NOTICE IS HEREBY GIVEN that the Cowboy Wash - 67 lode mining claim has been located by Freeport-McMoRan Bagdad, Inc., a Delaware corporation, whose current mailing address is P. O. Box 245, Bagdad, AZ 86321.



The general course of this claim is North to South and it is situated in Yavapai County, Arizona. This claim is 1320 feet in length and 528 feet in width. This claim runs from the location monument on which this location notice is posted approximately 10 feet in a Northerly direction to the North end line and 1310 feet in a Southerly direction to the South end line. This claim is marked by six monuments, one at each corner and one at the center of each end line of the claim.

The location monument on which the notice is posted is situated within:

Section 35, Township 14 North, Range 9 West, of the Gila and Salt River Meridian, Yavapai County, Arizona and this claim encompasses portions of the following quarter section(s), section(s), Township(s) and Range(s): Northwest 1/4, Section 35, T14N-R9W, G&SRM, Yavapai County, Arizona.

The locality of this claim with reference to some natural object or permanent monument and additional information (if any) concerning its locality is as follows:

The Northeast corner of this claim is 0' South and 3168' West of the Northeast corner of Section 35, T14N-R9W

The undersigned claims the ground as described above and set forth on the attached 1" = 1500' outline map. This claim is not intended to encroach on any private property or land that is not open for location.

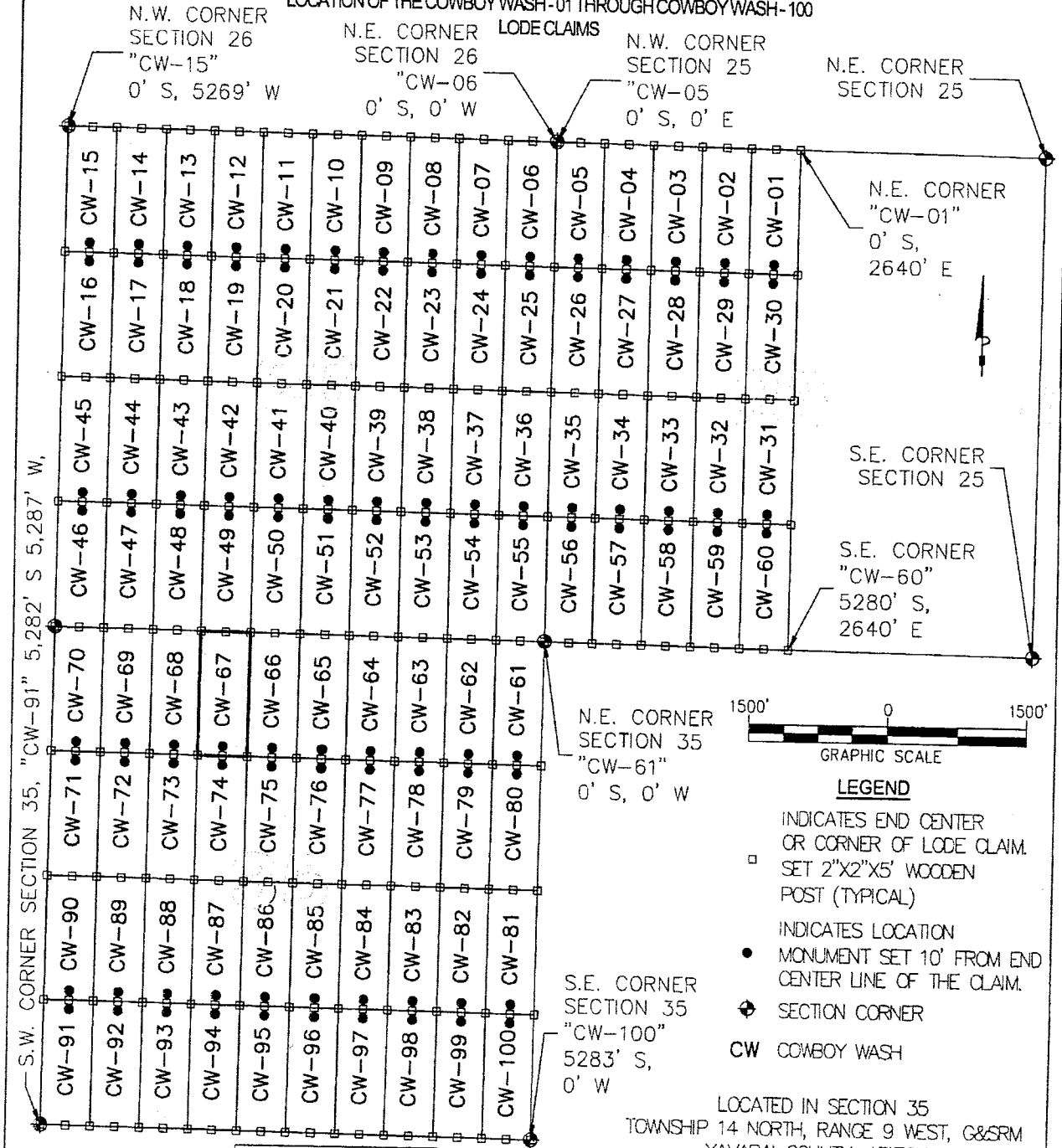
Located, dated and posted on the ground this 26 day of September, 2012.

Freeport-McMoRan Bagdad, Inc. (Owner) By: [Signature]
Bowman Consulting Group, Ltd. (Agent)

AN0418790

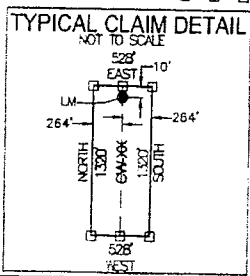
"COWBOY WASH -67" CLAIM

LOCATION OF THE COWBOY WASH -01 THROUGH COWBOY WASH -100



S.W. CORNER SECTION 35, "CW-91" 5,282' S 5,287' W,

LOCATORS:
 FREEPORT-MCMORAN
 BAGDAD, INC.
 P.O. BOX 245
 BAGDAD, ARIZONA 86321



N.E. CORNER SECTION 35
 "CW-61"
 0' S, 0' W

S.E. CORNER SECTION 35
 "CW-100"
 5283' S,
 0' W



- LEGEND**
- INDICATES END CENTER OR CORNER OF LODE CLAIM. SET 2"X2"X5' WOODEN POST (TYPICAL)
 - INDICATES LOCATION MONUMENT SET 10' FROM END CENTER LINE OF THE CLAIM.
 - ◆ SECTION CORNER
 - CW COWBOY WASH

LOCATED IN SECTION 35
 TOWNSHIP 14 NORTH, RANGE 9 WEST, G&SRM
 YAVAPAI COUNTY, ARIZONA
 LOCATED DURING THE MONTH
 OF SEPTEMBER, 2012
 YAVAPAI COUNTY, ARIZONA

CLAIM STAKING PERFORMED BY:

Bowman
 CONSULTING


3010 S Priest Dr, #103
 Tempe, Az 85282
 Phone: (480) 629-8830
 Fax: (480) 629-8841
www.bowmanconsulting.com

M10410790

Return to:
Freeport-McMoRan Bagdad Inc.
P. O. Box 245
Bagdad, AZ 86321

**LOCATION NOTICE FOR LODE MINING CLAIM
STATE OF ARIZONA, COUNTY OF YAVAPAI**

NOTICE IS HEREBY GIVEN that the Cowboy Wash - 68 lode mining claim has been located by Freeport-McMoRan Bagdad, Inc., a Delaware corporation, whose current mailing address is P. O. Box 245, Bagdad, AZ 86321.



The general course of this claim is North to South and it is situated in Yavapai County, Arizona. This claim is 1320 feet in length and 528 feet in width. This claim runs from the location monument on which this location notice is posted approximately 10 feet in a Northerly direction to the North end line and 1310 feet in a Southerly direction to the South end line. This claim is marked by six monuments, one at each corner and one at the center of each end line of the claim.

The location monument on which the notice is posted is situated within:

Section 35, Township 14 North, Range 9 West, of the Gila and Salt River Meridian, Yavapai County, Arizona and this claim encompasses portions of the following quarter section(s), section(s), Township(s) and Range(s): Northwest 1/4, Section 35, T14N-R9W, G&SRM, Yavapai County, Arizona.

The locality of this claim with reference to some natural object or permanent monument and additional information (if any) concerning its locality is as follows:

The Northeast corner of this claim is 0' South and 3696' West of the Northeast corner of Section 35, T14N-R9W

The undersigned claims the ground as described above and set forth on the attached 1" = 1500' outline map. This claim is not intended to encroach on any private property or land that is not open for location.

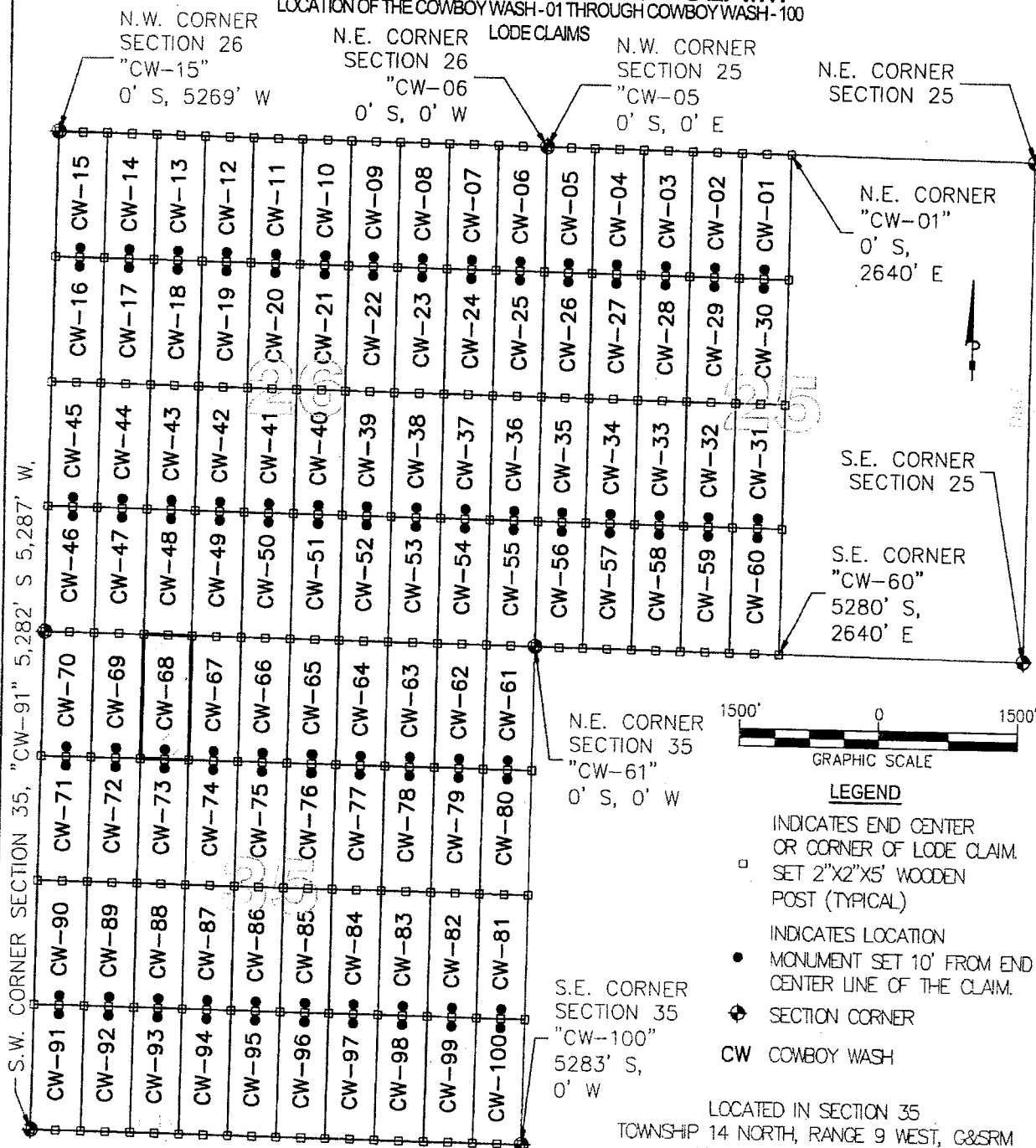
Located, dated and posted on the ground this 26 day of September, 2012.

Freeport-McMoRan Bagdad, Inc. (Owner) By: [Signature]
Bowman Consulting Group, Ltd. (Agent)

ARIZONA 19791

"COWBOY WASH -68" CLAIM

LOCATION OF THE COWBOY WASH -01 THROUGH COWBOY WASH -100



S.W. CORNER SECTION 35, "CW-91" 5,282' S 5,287' W.

N.W. CORNER SECTION 26 "CW-15" 0' S, 5269' W

N.E. CORNER SECTION 26 "CW-06" 0' S, 0' W

N.W. CORNER SECTION 25 "CW-05" 0' S, 0' E

N.E. CORNER SECTION 25

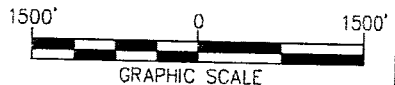
N.E. CORNER "CW-01" 0' S, 2640' E

S.E. CORNER SECTION 25

S.E. CORNER "CW-60" 5280' S, 2640' E

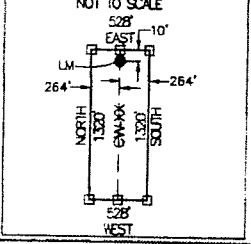
N.E. CORNER SECTION 35 "CW-61" 0' S, 0' W

S.E. CORNER SECTION 35 "CW-100" 5283' S, 0' W



- LEGEND**
- INDICATES END CENTER OR CORNER OF LODE CLAIM. SET 2"x2"x5' WOODEN POST (TYPICAL)
 - INDICATES LOCATION MONUMENT SET 10' FROM END CENTER LINE OF THE CLAIM.
 - ◆ SECTION CORNER
 - CW COWBOY WASH

TYPICAL CLAIM DETAIL



LOCATORS:
FREEPORT-MCMORAN
BAGDAD, INC.
P.O. BOX 245
BAGDAD, ARIZONA 86321

LOCATED IN SECTION 35
TOWNSHIP 14 NORTH, RANGE 9 WEST, G&SRM
YAVAPAI COUNTY, ARIZONA
LOCATED DURING THE MONTH
OF SEPTEMBER, 2012
YAVAPAI COUNTY, ARIZONA

CLAIM STAKING PERFORMED BY:

Bowman
CONSULTING


3010 S Priest Dr, #103
Tempe, Az 85282
Phone: (480) 629-8830
Fax: (480) 629-8841
www.bowmanconsulting.com

16610791

Return to:
Freeport-McMoRan Bagdad Inc.
P. O. Box 245
Bagdad, AZ 86321

**LOCATION NOTICE FOR LODE MINING CLAIM
STATE OF ARIZONA, COUNTY OF YAVAPAI**

NOTICE IS HEREBY GIVEN that the Cowboy Wash - 69 lode mining claim has been located by Freeport-McMoRan Bagdad, Inc., a Delaware corporation, whose current mailing address is P. O. Box 245, Bagdad, AZ 86321.



The general course of this claim is North to South and it is situated in Yavapai County, Arizona. This claim is 1320 feet in length and 528 feet in width. This claim runs from the location monument on which this location notice is posted approximately 10 feet in a Northerly direction to the North end line and 1310 feet in a Southerly direction to the South end line. This claim is marked by six monuments, one at each corner and one at the center of each end line of the claim.

The location monument on which the notice is posted is situated within: Section 35, Township 14 North, Range 9 West, of the Gila and Salt River Meridian, Yavapai County, Arizona and this claim encompasses portions of the following quarter section(s), section(s), Township(s) and Range(s): Northwest 1/4, Section 35, T14N-R9W, G&SRM, Yavapai County, Arizona.

The locality of this claim with reference to some natural object or permanent monument and additional information (if any) concerning its locality is as follows:

The Northeast corner of this claim is 0' South and 4224' West of the Northeast corner of Section 35, T14N-R9W

The undersigned claims the ground as described above and set forth on the attached 1" = 1500' outline map. This claim is not intended to encroach on any private property or land that is not open for location.

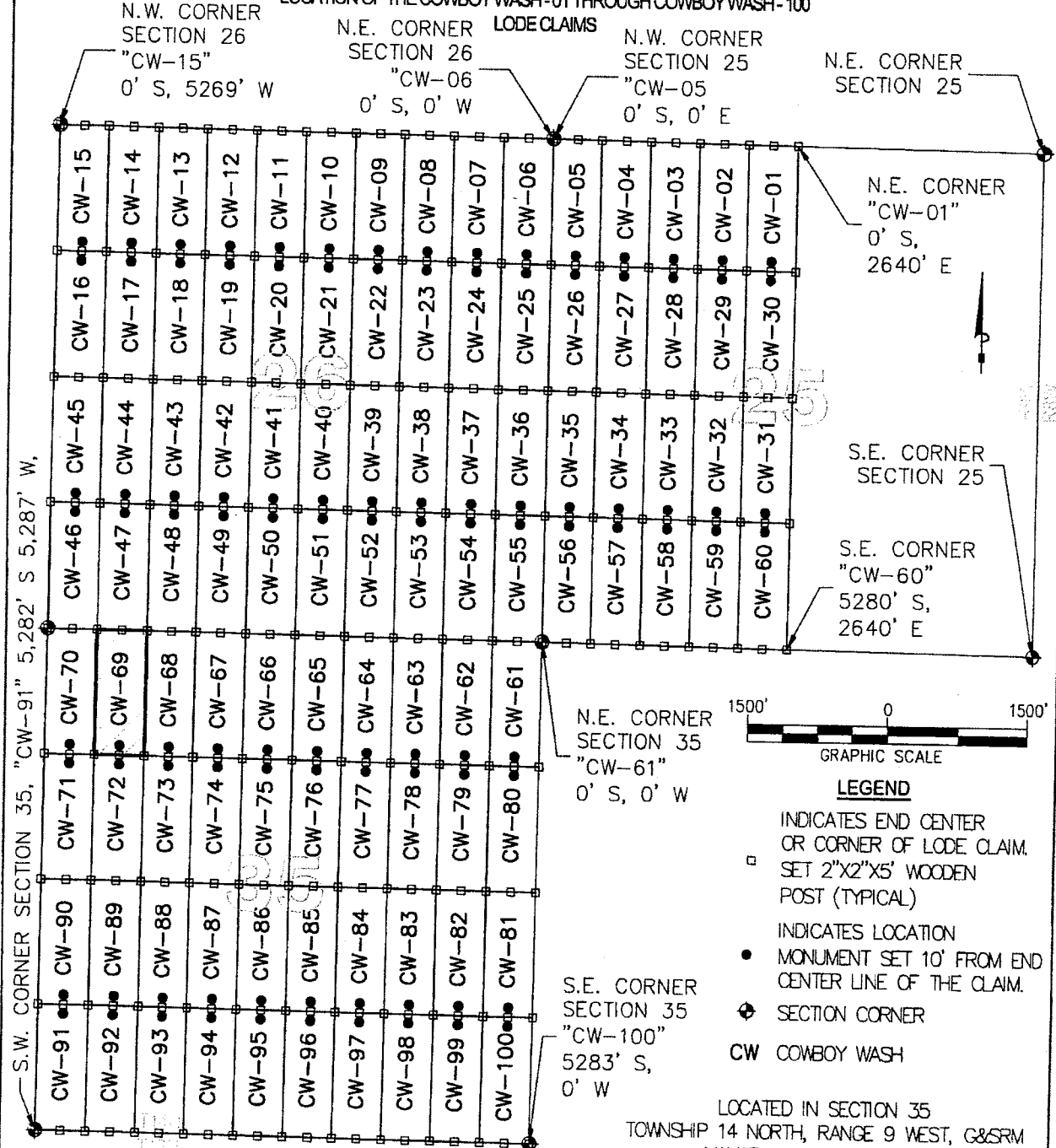
Located, dated and posted on the ground this 26 day of September, 2012.

Freeport-McMoRan Bagdad, Inc. (Owner) By: [Signature]
Bowman Consulting Group, Ltd. (Agent)

AN0010792

"COWBOY WASH -69" CLAIM

LOCATION OF THE COWBOY WASH -01 THROUGH COWBOY WASH -100



S.W. CORNER SECTION 35, "CW-91" 5,282' S 5,287' W

N.W. CORNER SECTION 26 "CW-15" 0' S, 5269' W

N.E. CORNER SECTION 26 "CW-06" 0' S, 0' W

N.W. CORNER SECTION 25 "CW-05" 0' S, 0' E

N.E. CORNER SECTION 25

N.E. CORNER "CW-01" 0' S, 2640' E

S.E. CORNER SECTION 25

S.E. CORNER "CW-60" 5280' S, 2640' E

N.E. CORNER SECTION 35 "CW-61" 0' S, 0' W

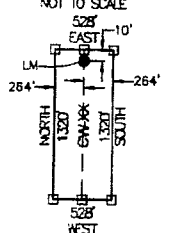
S.E. CORNER SECTION 35 "CW-100" 5283' S, 0' W



LEGEND

- INDICATES END CENTER OR CORNER OF LODE CLAIM. SET 2"x2"x5' WOODEN POST (TYPICAL)
- INDICATES LOCATION MONUMENT SET 10' FROM END CENTER LINE OF THE CLAIM.
- ⊕ SECTION CORNER
- CW COWBOY WASH

TYPICAL CLAIM DETAIL



LOCATORS:
FREEPORT-MCMORAN
BAGDAD, INC.
P.O. BOX 245
BAGDAD, ARIZONA 86321

LOCATED IN SECTION 35
TOWNSHIP 14 NORTH, RANGE 9 WEST, G&SRM
YAVAPAI COUNTY, ARIZONA
LOCATED DURING THE MONTH
OF SEPTEMBER, 2012
YAVAPAI COUNTY, ARIZONA

CLAIM STAKING PERFORMED BY:

Bowman

CONSULTING


3010 S Priest Dr, #103
Tempe, Az 85282
Phone: (480) 629-8830
Fax: (480) 629-8841
www.bowmanconsulting.com

20141011V

Return to:
Freeport-McMoRan Bagdad Inc.
P. O. Box 245
Bagdad, AZ 86321

**LOCATION NOTICE FOR LODE MINING CLAIM
STATE OF ARIZONA, COUNTY OF YAVAPAI**

NOTICE IS HEREBY GIVEN that the Cowboy Wash - 70 lode mining claim has been located by Freeport-McMoRan Bagdad, Inc., a Delaware corporation, whose current mailing address is P. O. Box 245, Bagdad, AZ 86321.



The general course of this claim is North to South and it is situated in Yavapai County, Arizona. This claim is 1320 feet in length and 530 feet in width. This claim runs from the location monument on which this location notice is posted approximately 10 feet in a Northerly direction to the North end line and 1310 feet in a Southerly direction to the South end line. This claim is marked by six monuments, one at each corner and one at the center of each end line of the claim.

The location monument on which the notice is posted is situated within:
Section 35, Township 14 North, Range 9 West, of the Gila and Salt River Meridian, Yavapai County, Arizona and this claim encompasses portions of the following quarter section(s), section(s), Township(s) and Range(s): Northwest 1/4, Section 35, T14N-R9W, G&SRM, Yavapai County, Arizona.

The locality of this claim with reference to some natural object or permanent monument and additional information (if any) concerning its locality is as follows:

The Northeast corner of this claim is 0' South and 4752' West of the Northeast corner of Section 35, T14N-R9W

The undersigned claims the ground as described above and set forth on the attached 1" = 1500' outline map. This claim is not intended to encroach on any private property or land that is not open for location.

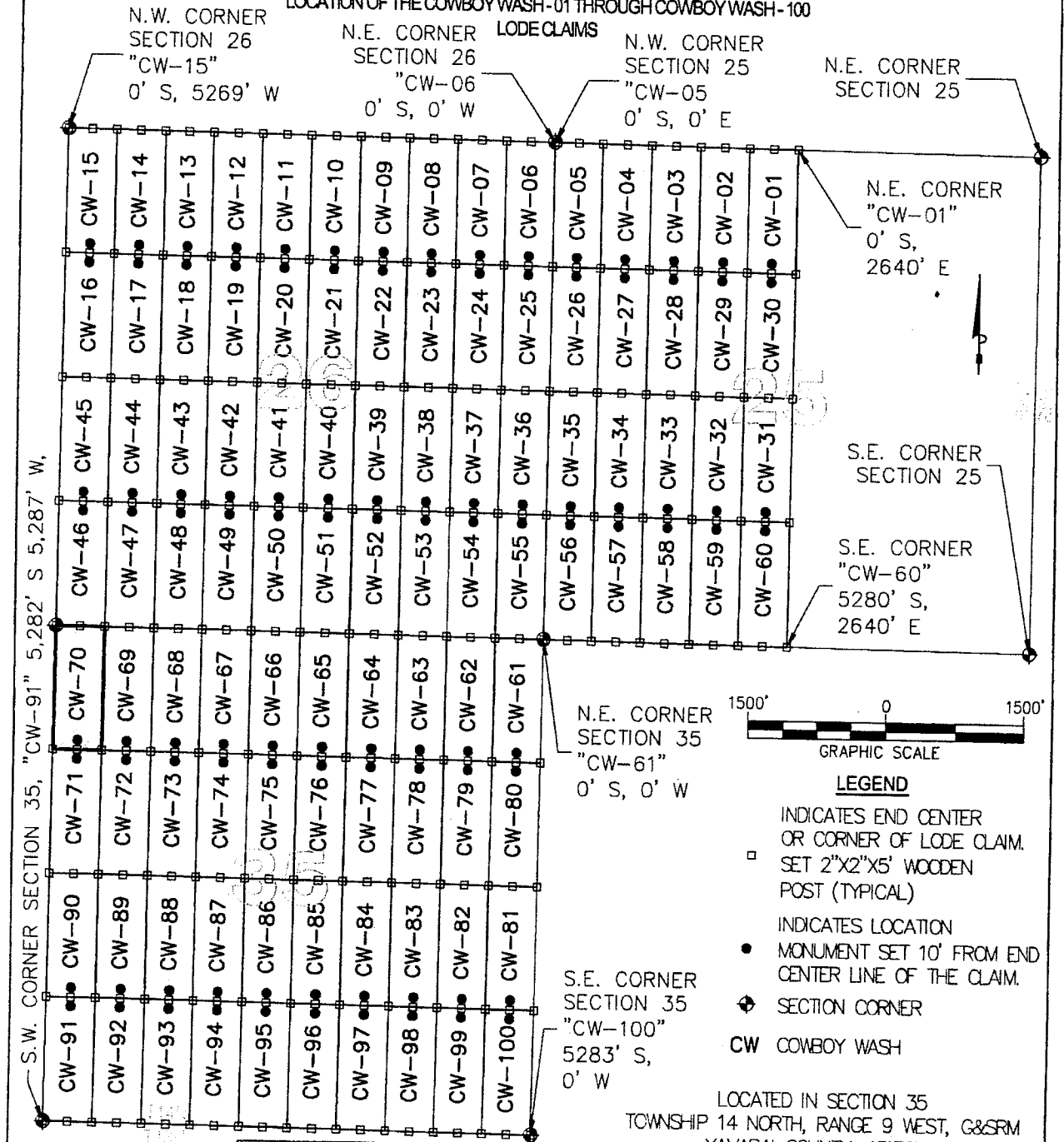
Located, dated and posted on the ground this 26 day of September, 2012.

Freeport-McMoRan Bagdad, Inc. (Owner) By: [Signature]
Bowman Consulting Group, Ltd. (Agent)

ANNEX 18793

"COWBOY WASH -70" CLAIM

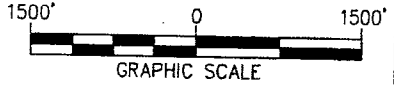
LOCATION OF THE COWBOY WASH-01 THROUGH COWBOY WASH-100



S.W. CORNER SECTION 35, "CW-91" 5,282' S 5,287' W.

N.E. CORNER SECTION 35 "CW-61" 0' S, 0' W

S.E. CORNER SECTION 35 "CW-100" 5283' S, 0' W



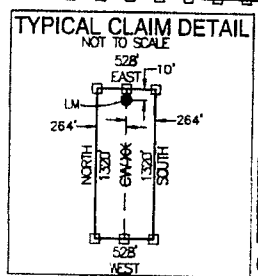
GRAPHIC SCALE

LEGEND

- INDICATES END CENTER OR CORNER OF LODE CLAIM. SET 2"x2"x5' WOODEN POST (TYPICAL)
- INDICATES LOCATION MONUMENT SET 10' FROM END CENTER LINE OF THE CLAIM.
- ◆ SECTION CORNER
- CW COWBOY WASH

LOCATED IN SECTION 35
TOWNSHIP 14 NORTH, RANGE 9 WEST, G&SRM
YAVAPAI COUNTY, ARIZONA
LOCATED DURING THE MONTH
OF SEPTEMBER, 2012
YAVAPAI COUNTY, ARIZONA

LOCATORS:
FREEPORT-MCMORAN
BAGDAD, INC.
P.O. BOX 245
BAGDAD, ARIZONA 86321



CLAIM STAKING PERFORMED BY:

Bowman
CONSULTING


3010 S Priest Dr, #103
Tempe, Az 85282
Phone: (480) 629-8830
Fax: (480) 629-8841
www.bowmanconsulting.com

10793

Return to:
Freeport-McMoRan Bagdad Inc.
P. O. Box 245
Bagdad, AZ 86321

**LOCATION NOTICE FOR LODE MINING CLAIM
STATE OF ARIZONA, COUNTY OF YAVAPAI**

NOTICE IS HEREBY GIVEN that the Cowboy Wash - 71 lode mining claim has been located by Freeport-McMoRan Bagdad, Inc., a Delaware corporation, whose current mailing address is P. O. Box 245, Bagdad, AZ 86321.



The general course of this claim is North to South and it is situated in Yavapai County, Arizona. This claim is 1320 feet in length and 532 feet in width. This claim runs from the location monument on which this location notice is posted approximately 10 feet in a Northerly direction to the North end line and 1310 feet in a Southerly direction to the South end line. This claim is marked by six monuments, one at each corner and one at the center of each end line of the claim.

The location monument on which the notice is posted is situated within:

Section 35, Township 14 North, Range 9 West, of the Gila and Salt River Meridian, Yavapai County, Arizona and this claim encompasses portions of the following quarter section(s), section(s), Township(s) and Range(s): Northwest 1/4, Section 35, T14N-R9W, G&SRM, Yavapai County, Arizona.

The locality of this claim with reference to some natural object or permanent monument and additional information (if any) concerning its locality is as follows:

The Northeast corner of this claim is 1320' South and 4752' West of the Northeast corner of Section 35, T14N-R9W

The undersigned claims the ground as described above and set forth on the attached 1" = 1500' outline map. This claim is not intended to encroach on any private property or land that is not open for location.

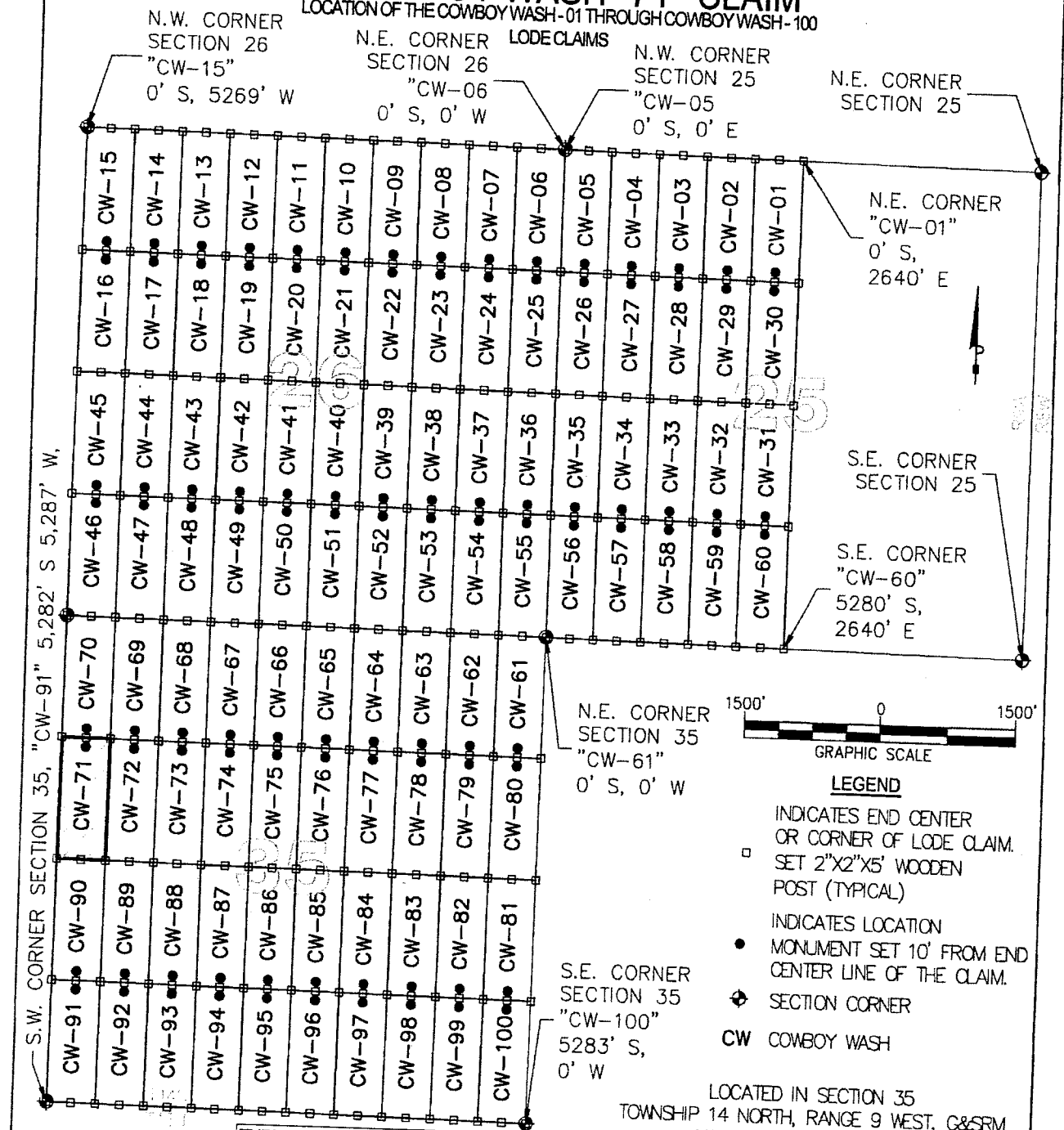
Located, dated and posted on the ground this 26 day of September, 2012.

Freeport-McMoRan Bagdad, Inc. (Owner) By: [Signature]
Bowman Consulting Group, Ltd. (Agent)

ARIZONA

"COWBOY WASH -71" CLAIM

LOCATION OF THE COWBOY WASH -01 THROUGH COWBOY WASH -100



S.W. CORNER SECTION 35, "CW-91" 5,282' S 5,287' W.

N.W. CORNER SECTION 26
"CW-15"
0' S, 5269' W

N.E. CORNER SECTION 26
"CW-06"
0' S, 0' W

N.W. CORNER SECTION 25
"CW-05"
0' S, 0' E

N.E. CORNER SECTION 25

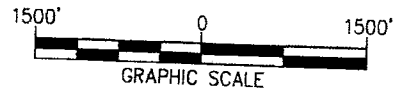
N.E. CORNER "CW-01"
0' S,
2640' E

S.E. CORNER SECTION 25

S.E. CORNER "CW-60"
5280' S,
2640' E

N.E. CORNER SECTION 35
"CW-61"
0' S, 0' W

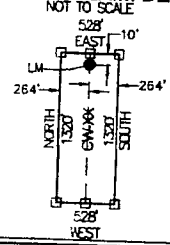
S.E. CORNER SECTION 35
"CW-100"
5283' S,
0' W



LEGEND

- INDICATES END CENTER OR CORNER OF LODE CLAIM. SET 2"X2"X5' WOODEN POST (TYPICAL)
- INDICATES LOCATION MONUMENT SET 10' FROM END CENTER LINE OF THE CLAIM.
- ◆ SECTION CORNER
- CW COWBOY WASH

TYPICAL CLAIM DETAIL



LOCATORS:
FREEPORT-MCMORAN
BAGDAD, INC.
P.O. BOX 245
BAGDAD, ARIZONA 86321

LOCATED IN SECTION 35
TOWNSHIP 14 NORTH, RANGE 9 WEST, C&SRM
YAVAPAI COUNTY, ARIZONA
LOCATED DURING THE MONTH
OF SEPTEMBER, 2012
YAVAPAI COUNTY, ARIZONA

CLAIM STAKING PERFORMED BY:

Bowman

CONSULTING


3010 S Priest Dr, #103
Tempe, Az 85282
Phone: (480) 629-8830
Fax: (480) 629-8841
www.bowmanconsulting.com

461814014

Return to:
Freeport-McMoRan Bagdad Inc.
P. O. Box 245
Bagdad, AZ 86321

**LOCATION NOTICE FOR LODE MINING CLAIM
STATE OF ARIZONA, COUNTY OF YAVAPAI**

NOTICE IS HEREBY GIVEN that the Cowboy Wash - 72 lode mining claim has been located by Freeport-McMoRan Bagdad, Inc., a Delaware corporation, whose current mailing address is P. O. Box 245, Bagdad, AZ 86321.



The general course of this claim is North to South and it is situated in Yavapai County, Arizona. This claim is 1320 feet in length and 528 feet in width. This claim runs from the location monument on which this location notice is posted approximately 10 feet in a Northerly direction to the North end line and 1310 feet in a Southerly direction to the South end line. This claim is marked by six monuments, one at each corner and one at the center of each end line of the claim.

The location monument on which the notice is posted is situated within:

Section 35, Township 14 North, Range 9 West, of the Gila and Salt River Meridian, Yavapai County, Arizona and this claim encompasses portions of the following quarter section(s), section(s), Township(s) and Range(s): Northwest 1/4, Section 35, T14N-R9W, G&SRM, Yavapai County, Arizona.

The locality of this claim with reference to some natural object or permanent monument and additional information (if any) concerning its locality is as follows:

The Northeast corner of this claim is 1320' South and 4224' West of the Northeast corner of Section 35, T14N-R9W

The undersigned claims the ground as described above and set forth on the attached 1" = 1500' outline map. This claim is not intended to encroach on any private property or land that is not open for location.

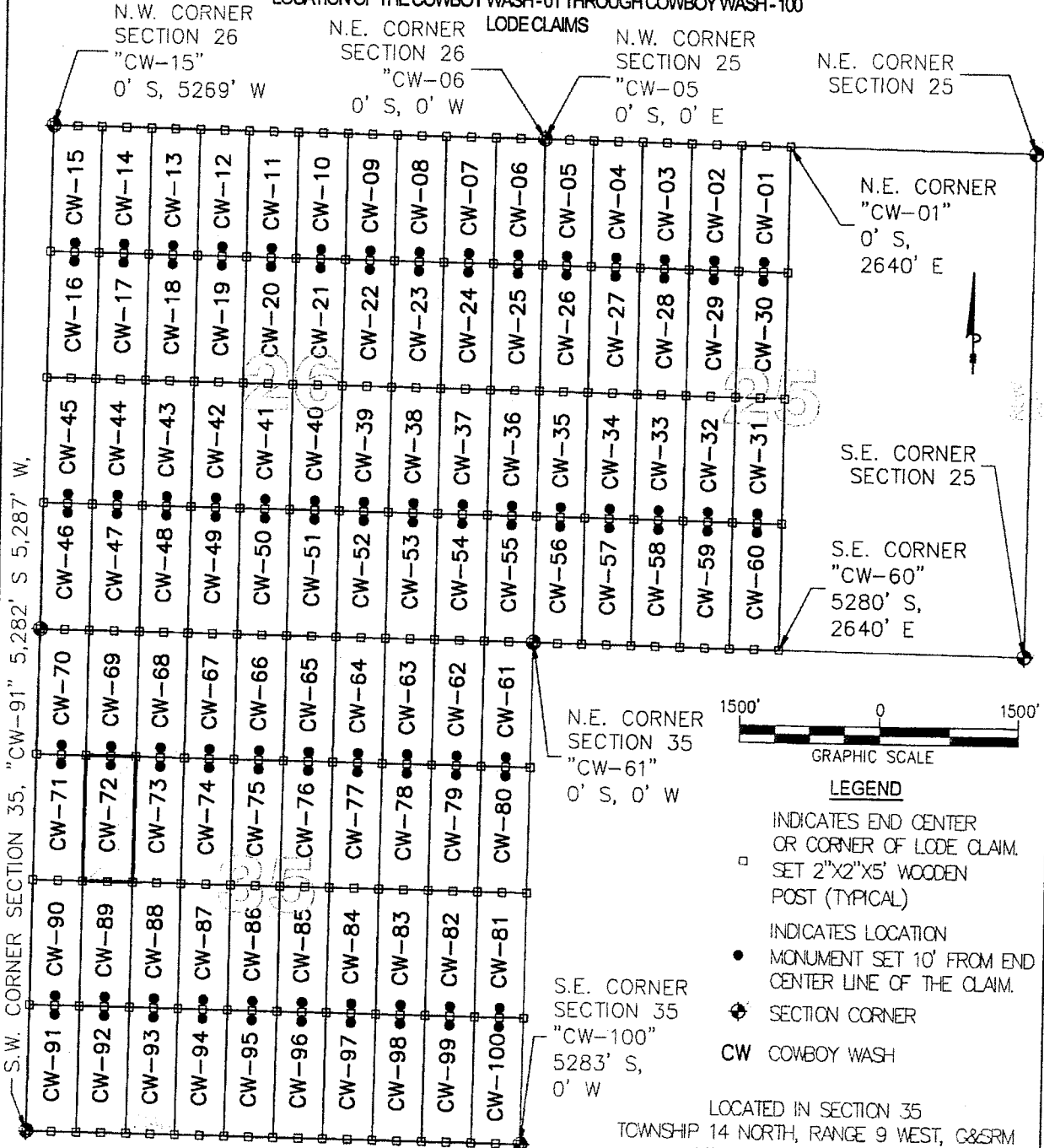
Located, dated and posted on the ground this 26 day of September, 2012.

Freeport-McMoRan Bagdad, Inc. (Owner) By: [Signature]
Bowman Consulting Group, Ltd. (Agent)

ATTCH 10795

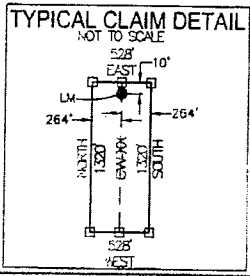
"COWBOY WASH -72" CLAIM

LOCATION OF THE COWBOY WASH -01 THROUGH COWBOY WASH -100



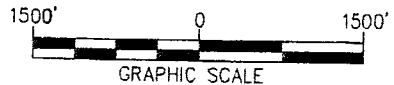
S.W. CORNER SECTION 35, "CW-91" 5,282' S 5,287' W,

LOCATORS:
 FREEPORT-MCMORAN
 BAGDAD, INC.
 P.O. BOX 245
 BAGDAD, ARIZONA 86321



N.E. CORNER SECTION 35
 "CW-61"
 0' S, 0' W

S.E. CORNER SECTION 35
 "CW-100"
 5283' S,
 0' W



- LEGEND**
- INDICATES END CENTER OR CORNER OF LODE CLAIM. SET 2"x2"x5' WOODEN POST (TYPICAL)
 - INDICATES LOCATION MONUMENT SET 10' FROM END CENTER LINE OF THE CLAIM.
 - ⊕ SECTION CORNER
 - CW COWBOY WASH

LOCATED IN SECTION 35
 TOWNSHIP 14 NORTH, RANGE 9 WEST, G&SRM
 YAVAPAI COUNTY, ARIZONA
 LOCATED DURING THE MONTH
 OF SEPTEMBER, 2012
 YAVAPAI COUNTY, ARIZONA

CLAIM STAKING PERFORMED BY:

Bowman
 CONSULTING


3010 S Priest Dr, #103
 Tempe, Az 85282
 Phone (480) 629-8830
 Fax: (480) 629-8841
 www.bowmanconsulting.com

ARCH 10795

Return to:
Freeport-McMoRan Bagdad Inc.
P. O. Box 245
Bagdad, AZ 86321

**LOCATION NOTICE FOR LODE MINING CLAIM
STATE OF ARIZONA, COUNTY OF YAVAPAI**

NOTICE IS HEREBY GIVEN that the Cowboy Wash - 73 lode mining claim has been located by Freeport-McMoRan Bagdad, Inc., a Delaware corporation, whose current mailing address is P. O. Box 245, Bagdad, AZ 86321.



The general course of this claim is North to South and it is situated in Yavapai County, Arizona. This claim is 1320 feet in length and 528 feet in width. This claim runs from the location monument on which this location notice is posted approximately 10 feet in a Northerly direction to the North end line and 1310 feet in a Southerly direction to the South end line. This claim is marked by six monuments, one at each corner and one at the center of each end line of the claim.

The location monument on which the notice is posted is situated within:

Section 35, Township 14 North, Range 9 West, of the Gila and Salt River Meridian, Yavapai County, Arizona and this claim encompasses portions of the following quarter section(s), section(s), Township(s) and Range(s): Northwest 1/4, Section 35, T14N-R9W, G&SRM, Yavapai County, Arizona.

The locality of this claim with reference to some natural object or permanent monument and additional information (if any) concerning its locality is as follows:

The Northeast corner of this claim is 1320' South and 3696' West of the Northeast corner of Section 35, T14N-R9W

The undersigned claims the ground as described above and set forth on the attached 1" = 1500' outline map. This claim is not intended to encroach on any private property or land that is not open for location.

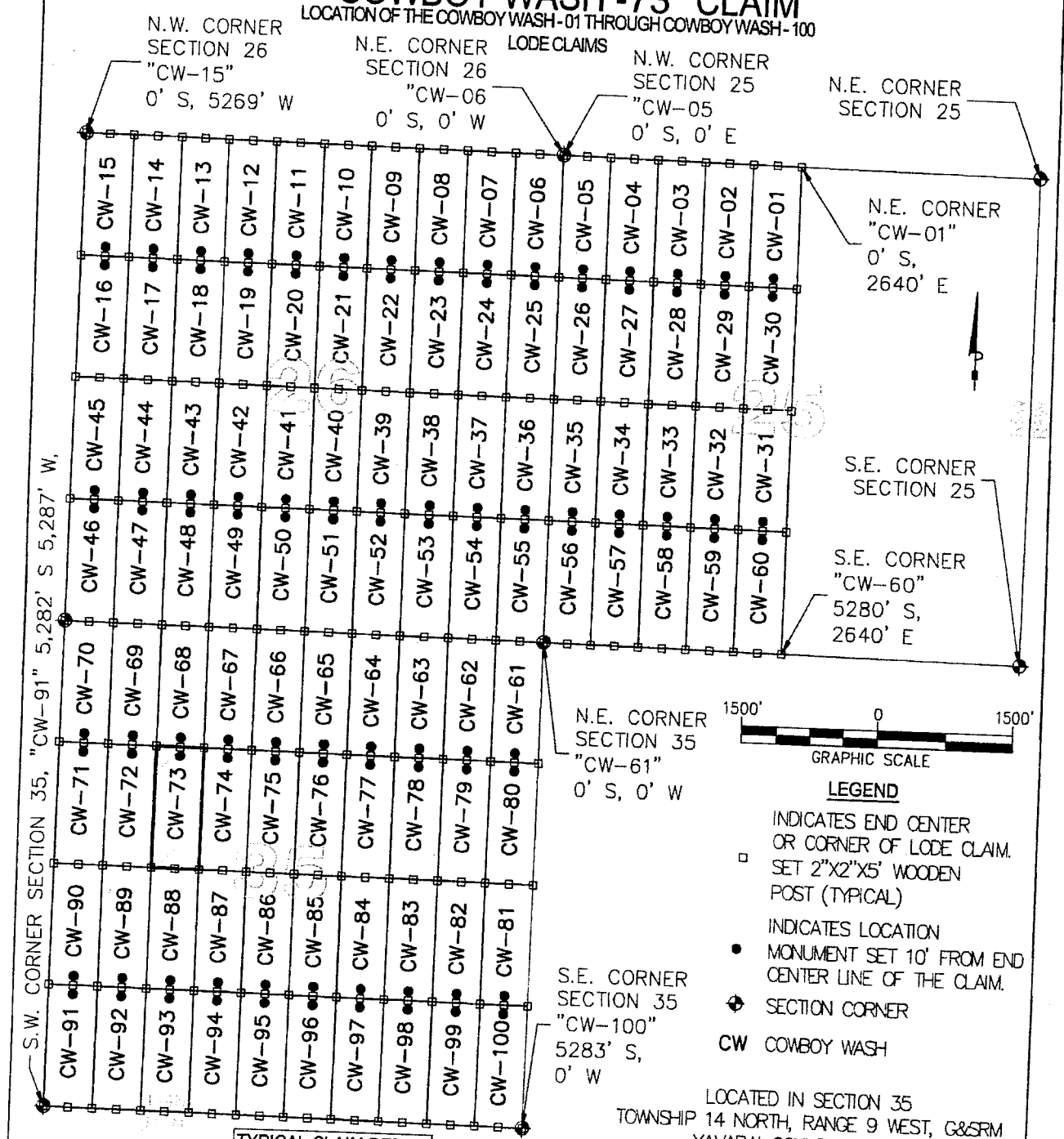
Located, dated and posted on the ground this 26 day of September, 2012.

Freeport-McMoRan Bagdad, Inc. (Owner) By: [Signature]
Bowman Consulting Group, Ltd. (Agent)

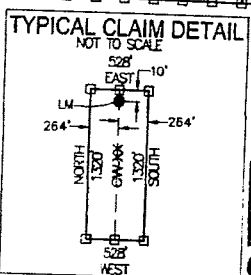
ANCU 18796

"COWBOY WASH -73" CLAIM

LOCATION OF THE COWBOY WASH -01 THROUGH COWBOY WASH -100



- LEGEND**
- INDICATES END CENTER OR CORNER OF LODE CLAIM. SET 2"X2"X5" WOODEN POST (TYPICAL)
 - INDICATES LOCATION MONUMENT SET 10' FROM END CENTER LINE OF THE CLAIM.
 - ◆ SECTION CORNER
 - CW COWBOY WASH



LOCATORS:
 FREEPORT-MCMORAN
 BAGDAD, INC.
 P.O. BOX 245
 BAGDAD, ARIZONA 86321

LOCATED IN SECTION 35
 TOWNSHIP 14 NORTH, RANGE 9 WEST, G&SRM
 YAVAPAI COUNTY, ARIZONA
 LOCATED DURING THE MONTH
 OF SEPTEMBER, 2012
 YAVAPAI COUNTY, ARIZONA

CLAIM STAKING PERFORMED BY:

Bowman
 CONSULTING


3010 S Priest Dr, #103
 Tempe, Az 85282
 Phone: (480) 629-8830
 Fax: (480) 629-8841
www.bowmanconsulting.com

AN0410796

Return to:
Freeport-McMoRan Bagdad Inc.
P. O. Box 245
Bagdad, AZ 86321

**LOCATION NOTICE FOR LODE MINING CLAIM
STATE OF ARIZONA, COUNTY OF YAVAPAI**

NOTICE IS HEREBY GIVEN that the Cowboy Wash - 74 lode mining claim has been located by Freeport-McMoRan Bagdad, Inc., a Delaware corporation, whose current mailing address is P. O. Box 245, Bagdad, AZ 86321.



The general course of this claim is North to South and it is situated in Yavapai County, Arizona. This claim is 1320 feet in length and 528 feet in width. This claim runs from the location monument on which this location notice is posted approximately 10 feet in a Northerly direction to the North end line and 1310 feet in a Southerly direction to the South end line. This claim is marked by six monuments, one at each corner and one at the center of each end line of the claim.

The location monument on which the notice is posted is situated within:

Section 35, Township 14 North, Range 9 West, of the Gila and Salt River Meridian, Yavapai County, Arizona and this claim encompasses portions of the following quarter section(s), section(s), Township(s) and Range(s): Northwest 1/4, Section 35, T14N-R9W, G&SRM, Yavapai County, Arizona.

The locality of this claim with reference to some natural object or permanent monument and additional information (if any) concerning its locality is as follows:

The Northeast corner of this claim is 1320' South and 3168' West of the Northeast corner of Section 35, T14N-R9W

The undersigned claims the ground as described above and set forth on the attached 1" = 1500' outline map. This claim is not intended to encroach on any private property or land that is not open for location.

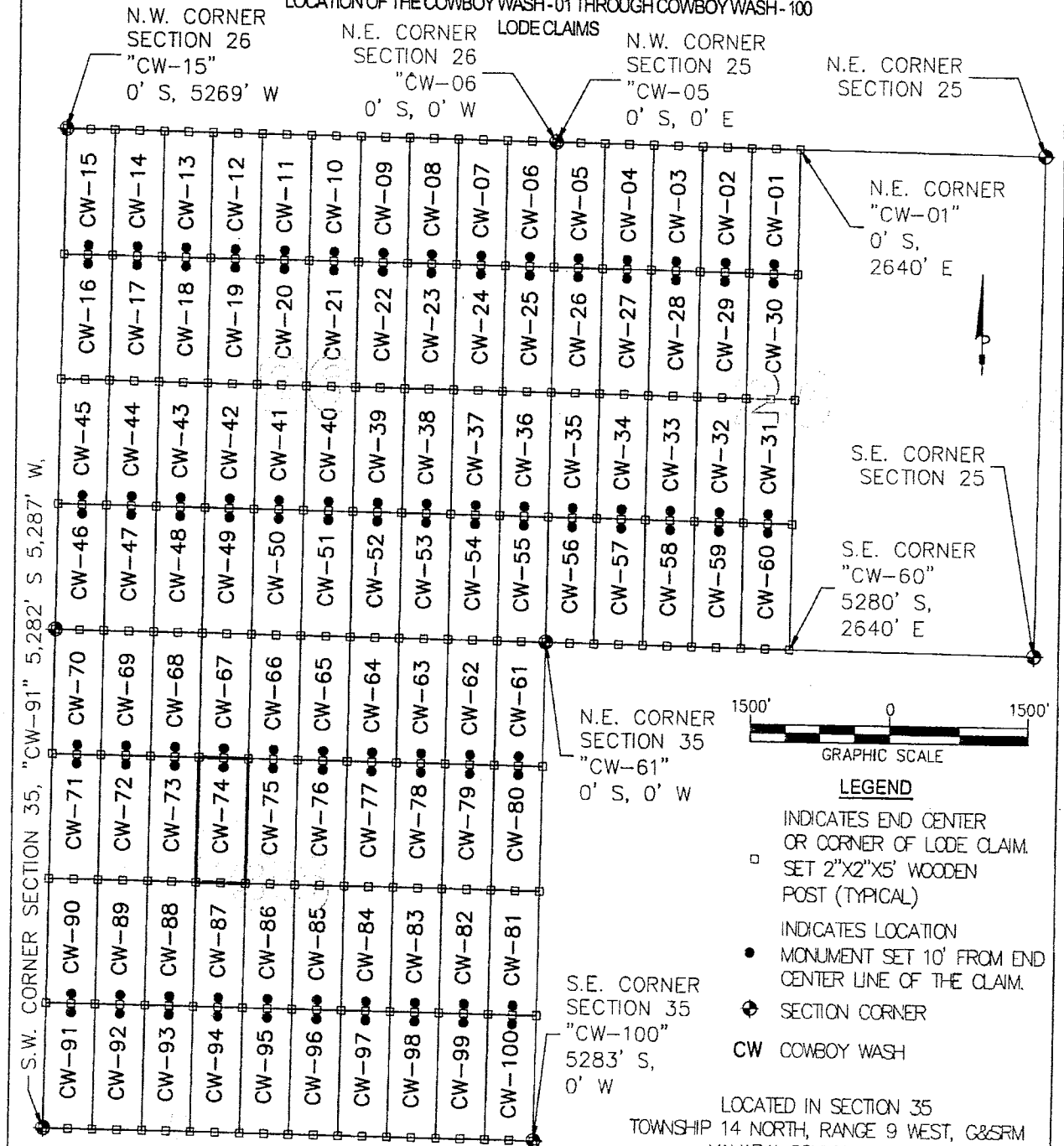
Located, dated and posted on the ground this 26 day of September, 2012.

Freeport-McMoRan Bagdad, Inc. (Owner) By: [Signature]
Bowman Consulting Group, Ltd. (Agent)

AM0418797

"COWBOY WASH -74" CLAIM

LOCATION OF THE COWBOY WASH-01 THROUGH COWBOY WASH-100



N.W. CORNER SECTION 26
"CW-15"
0' S, 5269' W

N.E. CORNER SECTION 26
"CW-06"
0' S, 0' W

N.W. CORNER SECTION 25
"CW-05"
0' S, 0' E

N.E. CORNER SECTION 25

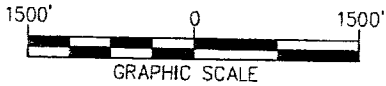
N.E. CORNER "CW-01"
0' S,
2640' E

S.E. CORNER SECTION 25

S.E. CORNER "CW-60"
5280' S,
2640' E

N.E. CORNER SECTION 35
"CW-61"
0' S, 0' W

S.E. CORNER SECTION 35
"CW-100"
5283' S,
0' W



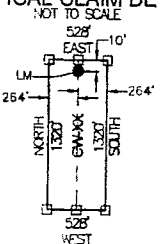
LEGEND

- INDICATES END CENTER OR CORNER OF LODE CLAIM. SET 2"x2"x5' WOODEN POST (TYPICAL)
- INDICATES LOCATION MONUMENT SET 10' FROM END CENTER LINE OF THE CLAIM.
- ⊕ SECTION CORNER
- CW COWBOY WASH

S.W. CORNER SECTION 35, "CW-91" 5,282' S 5,287' W

LOCATORS:
FREEPORT-MCMORAN
BAGDAD, INC.
P.O. BOX 245
BAGDAD, ARIZONA 86321

TYPICAL CLAIM DETAIL



LOCATED IN SECTION 35
TOWNSHIP 14 NORTH, RANGE 9 WEST, G&SRM
YAVAPAI COUNTY, ARIZONA
LOCATED DURING THE MONTH
OF SEPTEMBER, 2012
YAVAPAI COUNTY, ARIZONA

CLAIM STAKING PERFORMED BY:

Bowman

CONSULTING


3010 S Priest Dr, #103
Tempe, Az 85282
Phone: (480) 629-8830
Fax: (480) 629-8841
www.bowmanconsulting.com

ARCH 10797

Return to:
Freeport-McMoRan Bagdad Inc.
P. O. Box 245
Bagdad, AZ 86321

**LOCATION NOTICE FOR LODE MINING CLAIM
STATE OF ARIZONA, COUNTY OF YAVAPAI**

NOTICE IS HEREBY GIVEN that the Cowboy Wash - 75 lode mining claim has been located by Freeport-McMoRan Bagdad, Inc., a Delaware corporation, whose current mailing address is P. O. Box 245, Bagdad, AZ 86321.



The general course of this claim is North to South and it is situated in Yavapai County, Arizona. This claim is 1320 feet in length and 528 feet in width. This claim runs from the location monument on which this location notice is posted approximately 10 feet in a Northerly direction to the North end line and 1310 feet in a Southerly direction to the South end line. This claim is marked by six monuments, one at each corner and one at the center of each end line of the claim.

The location monument on which the notice is posted is situated within:

Section 35, Township 14 North, Range 9 West, of the Gila and Salt River Meridian, Yavapai County, Arizona and this claim encompasses portions of the following quarter section(s), section(s), Township(s) and Range(s): Northwest 1/4, Section 35, T14N-R9W, G&SRM, Yavapai County, Arizona.

The locality of this claim with reference to some natural object or permanent monument and additional information (if any) concerning its locality is as follows:

The Northeast corner of this claim is 1320' South and 2640' West of the Northeast corner of Section 35, T14N-R9W

The undersigned claims the ground as described above and set forth on the attached 1" = 1500' outline map. This claim is not intended to encroach on any private property or land that is not open for location.

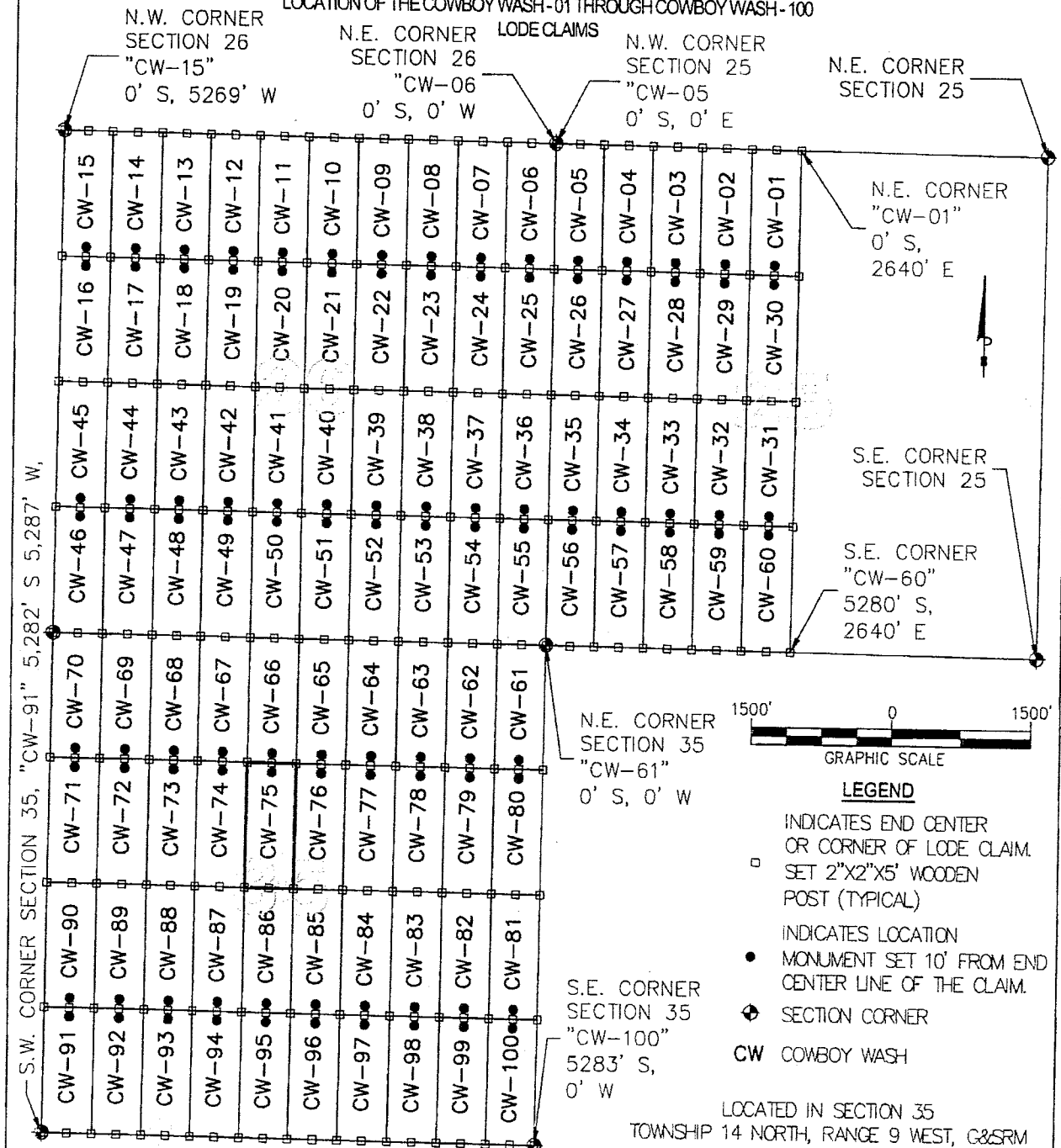
Located, dated and posted on the ground this 26 day of September, 2012.

Freeport-McMoRan Bagdad, Inc. (Owner) By: [Signature]
Bowman Consulting Group, Ltd. (Agent)

AN0410798

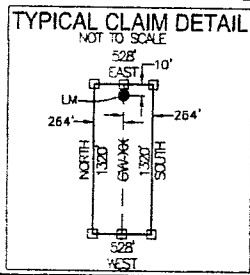
"COWBOY WASH -75" CLAIM

LOCATION OF THE COWBOY WASH -01 THROUGH COWBOY WASH -100



S.W. CORNER SECTION 35, "CW-91" 5,282' S 5,287' W

LOCATORS:
 FREEPORT-MOMORAN
 BAGDAD, INC.
 P.O. BOX 245
 BAGDAD, ARIZONA 86321



N.E. CORNER SECTION 35
 "CW-61"
 0' S, 0' W

S.E. CORNER SECTION 35
 "CW-100"
 5283' S,
 0' W



LEGEND

- INDICATES END CENTER OR CORNER OF LODE CLAIM. SET 2"x2"x5' WOODEN POST (TYPICAL)
- INDICATES LOCATION MONUMENT SET 10' FROM END CENTER LINE OF THE CLAIM.
- ◆ SECTION CORNER
- CW COWBOY WASH

LOCATED IN SECTION 35
 TOWNSHIP 14 NORTH, RANGE 9 WEST, G&SRM
 YAVAPAI COUNTY, ARIZONA
 LOCATED DURING THE MONTH
 OF SEPTEMBER, 2012
 YAVAPAI COUNTY, ARIZONA

CLAIM STAKING PERFORMED BY:

Bowman

CONSULTING


3010 S Priest Dr, #103
 Tempe, Az 85282
 Phone: (480) 629-8830
 Fax: (480) 629-8841
www.bowmanconsulting.com

661010199

Return to:
Freeport-McMoRan Bagdad Inc.
P. O. Box 245
Bagdad, AZ 86321

**LOCATION NOTICE FOR LODE MINING CLAIM
STATE OF ARIZONA, COUNTY OF YAVAPAI**

NOTICE IS HEREBY GIVEN that the Cowboy Wash - 76 lode mining claim has been located by Freeport-McMoRan Bagdad, Inc., a Delaware corporation, whose current mailing address is P. O. Box 245, Bagdad, AZ 86321.



The general course of this claim is North to South and it is situated in Yavapai County, Arizona. This claim is 1320 feet in length and 528 feet in width. This claim runs from the location monument on which this location notice is posted approximately 10 feet in a Northerly direction to the North end line and 1310 feet in a Southerly direction to the South end line. This claim is marked by six monuments, one at each corner and one at the center of each end line of the claim.

The location monument on which the notice is posted is situated within: Section 35, Township 14 North, Range 9 West, of the Gila and Salt River Meridian, Yavapai County, Arizona and this claim encompasses portions of the following quarter section(s), section(s), Township(s) and Range(s): Northeast 1/4, Section 35, T14N-R9W, G&SRM, Yavapai County, Arizona.

The locality of this claim with reference to some natural object or permanent monument and additional information (if any) concerning its locality is as follows:

The Northeast corner of this claim is 1320' South and 2112' West of the Northeast corner of Section 35, T14N-R9W

The undersigned claims the ground as described above and set forth on the attached 1" = 1500' outline map. This claim is not intended to encroach on any private property or land that is not open for location.

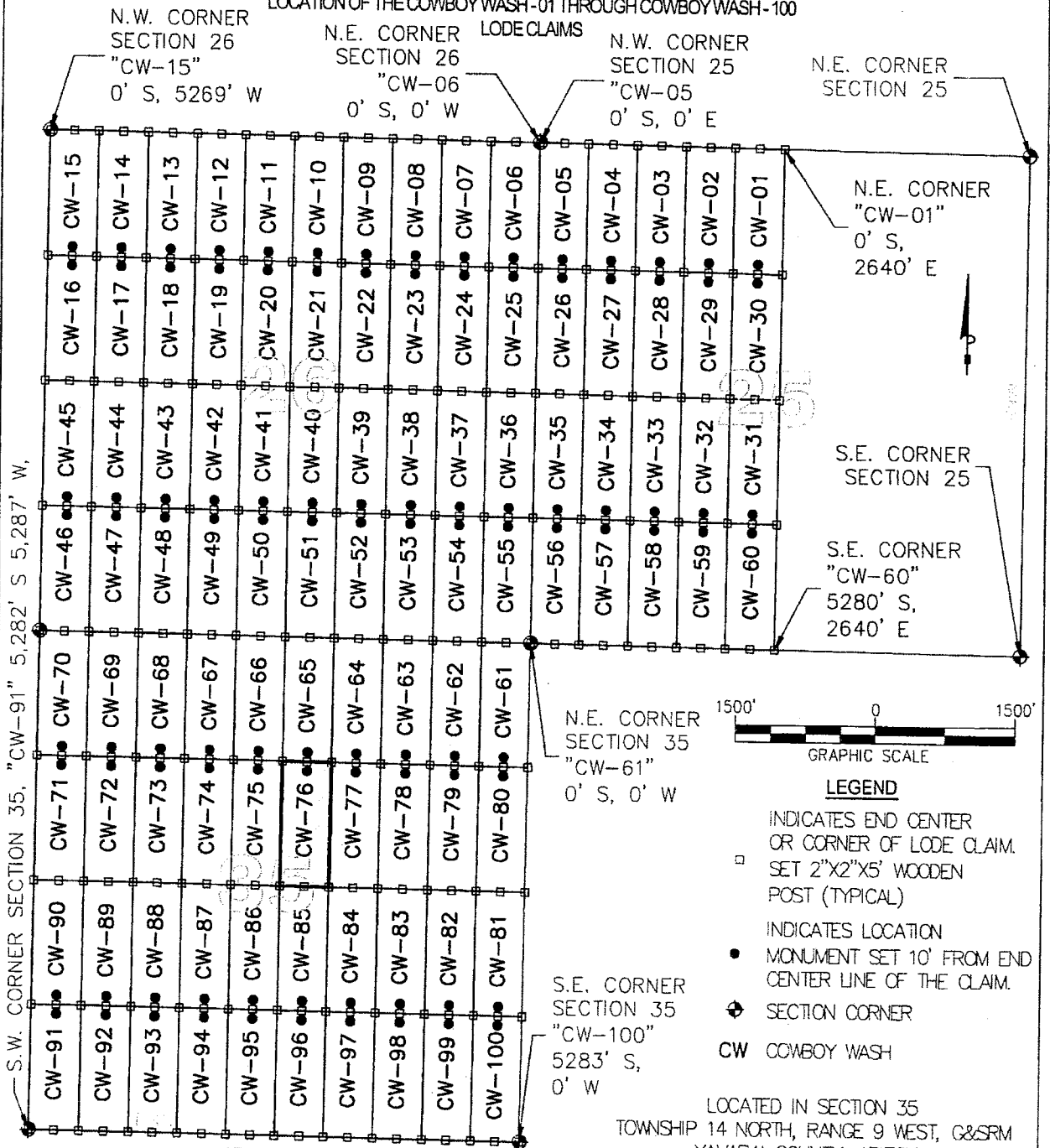
Located, dated and posted on the ground this 26 day of September, 2012.

Freeport-McMoRan Bagdad, Inc. (Owner) By: [Signature]
Bowman Consulting Group, Ltd. (Agent)

ARIZONA 10799

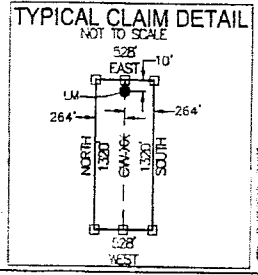
"COWBOY WASH -76" CLAIM

LOCATION OF THE COWBOY WASH -01 THROUGH COWBOY WASH -100



S.W. CORNER SECTION 35, "CW-91" 5,282' S 5,287' W

LOCATORS:
FREEPORT-MCMORAN
BAGDAD, INC.
P.O. BOX 245
BAGDAD, ARIZONA 86321



LEGEND

- INDICATES END CENTER OR CORNER OF LODE CLAIM. SET 2"x2"x5' WOODEN POST (TYPICAL)
- INDICATES LOCATION MONUMENT SET 10' FROM END CENTER LINE OF THE CLAIM.
- ⊕ SECTION CORNER
- CW COWBOY WASH

LOCATED IN SECTION 35
TOWNSHIP 14 NORTH, RANGE 9 WEST, G&SRM
YAVAPAI COUNTY, ARIZONA
LOCATED DURING THE MONTH
OF SEPTEMBER, 2012
YAVAPAI COUNTY, ARIZONA

CLAIM STAKING PERFORMED BY:

Bowman
CONSULTING


3010 S Priest Dr, #103
Tempe, Az 85282
Phone: (480) 629-8830
Fax: (480) 629-8841
www.bowmanconsulting.com

MCH 18799

Return to:
Freeport-McMoRan Bagdad Inc.
P. O. Box 245
Bagdad, AZ 86321

**LOCATION NOTICE FOR LODE MINING CLAIM
STATE OF ARIZONA, COUNTY OF YAVAPAI**

NOTICE IS HEREBY GIVEN that the Cowboy Wash - 77 lode mining claim has been located by Freeport-McMoRan Bagdad, Inc., a Delaware corporation, whose current mailing address is P. O. Box 245, Bagdad, AZ 86321.



The general course of this claim is North to South and it is situated in Yavapai County, Arizona. This claim is 1320 feet in length and 528 feet in width. This claim runs from the location monument on which this location notice is posted approximately 10 feet in a Northerly direction to the North end line and 1310 feet in a Southerly direction to the South end line. This claim is marked by six monuments, one at each corner and one at the center of each end line of the claim.

The location monument on which the notice is posted is situated within:

Section 35 , Township 14 North, Range 9 West, of the Gila and Salt River Meridian, Yavapai County, Arizona and this claim encompasses portions of the following quarter section(s), section(s), Township(s) and Range(s): Northeast 1/4 , Section 35, T14N-R9W, G&SRM, Yavapai County, Arizona.

The locality of this claim with reference to some natural object or permanent monument and additional information (if any) concerning its locality is as follows:

The Northeast corner of this claim is 1320' South and 1584' West of the Northeast corner of Section 35 , T14N-R9W

The undersigned claims the ground as described above and set forth on the attached 1" = 1500' outline map. This claim is not intended to encroach on any private property or land that is not open for location.

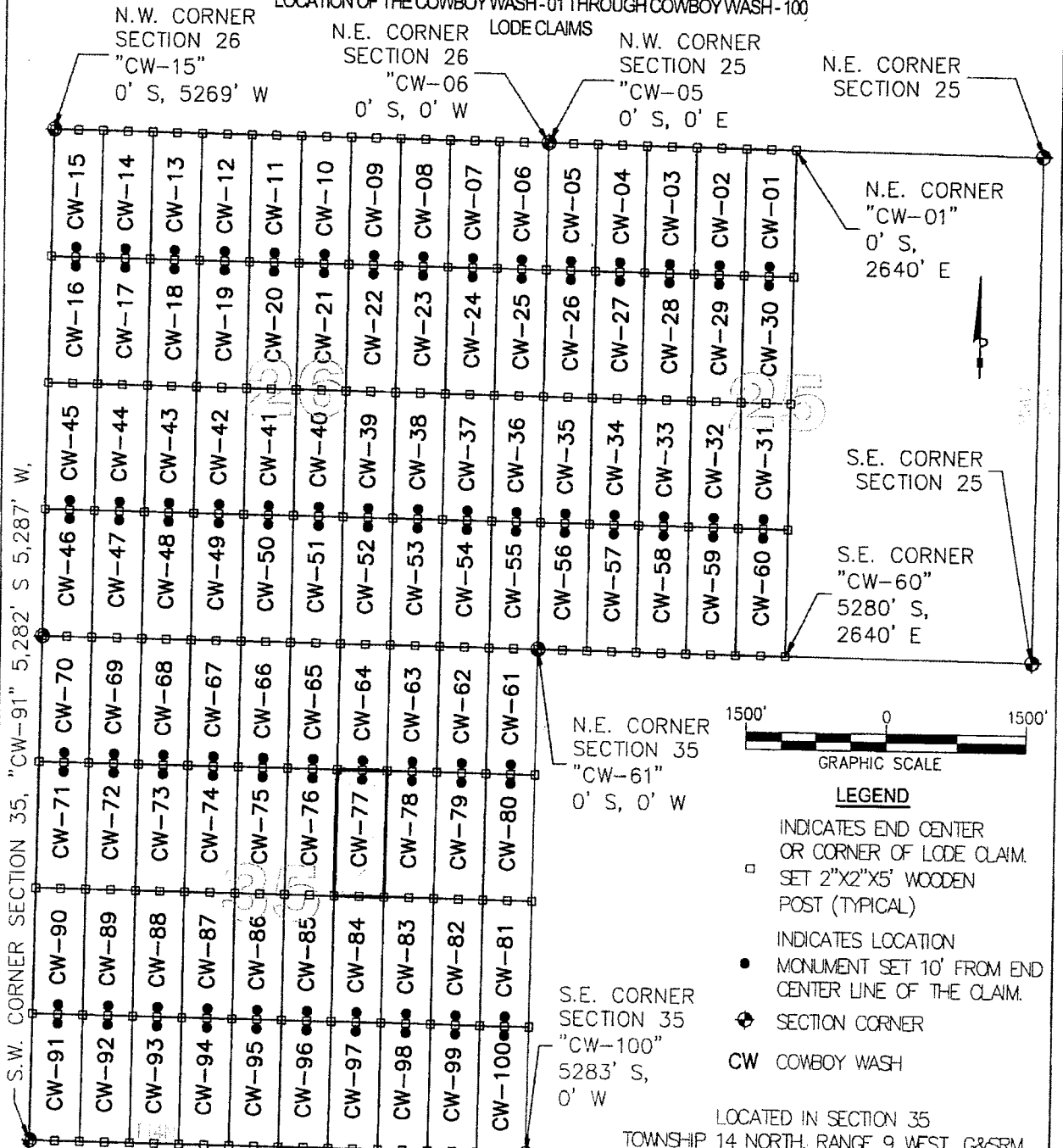
Located, dated and posted on the ground this 26 day of September, 2012.

Freeport-McMoRan Bagdad, Inc. (Owner) By: [Signature]
Bowman Consulting Group, Ltd. (Agent)

ANCH 10800

"COWBOY WASH - 77" CLAIM

LOCATION OF THE COWBOY WASH - 01 THROUGH COWBOY WASH - 100



S.W. CORNER SECTION 35, "CW-91" 5,282' S 5,287' W.

N.W. CORNER SECTION 26
"CW-15"
0' S, 5269' W

N.E. CORNER SECTION 26
"CW-06"
0' S, 0' W

N.W. CORNER SECTION 25
"CW-05"
0' S, 0' E

N.E. CORNER SECTION 25


N.E. CORNER "CW-01"
0' S, 2640' E

S.E. CORNER SECTION 25

S.E. CORNER "CW-60"
5280' S, 2640' E

N.E. CORNER SECTION 35
"CW-61"
0' S, 0' W

S.E. CORNER SECTION 35
"CW-100"
5283' S, 0' W



LEGEND

- INDICATES END CENTER OR CORNER OF LODE CLAIM. SET 2"x2"x5' WOODEN POST (TYPICAL)
- INDICATES LOCATION MONUMENT SET 10' FROM END CENTER LINE OF THE CLAIM.
- ⊕ SECTION CORNER
- CW COWBOY WASH

LOCATED IN SECTION 35
TOWNSHIP 14 NORTH, RANGE 9 WEST, G&SRM
YAVAPAI COUNTY, ARIZONA
LOCATED DURING THE MONTH
OF SEPTEMBER, 2012
YAVAPAI COUNTY, ARIZONA

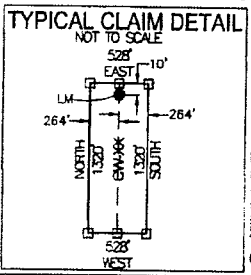
CLAIM STAKING PERFORMED BY:

Bowman

CONSULTING

3010 S Piest Dr, #103
Tempe, Az 85282
Phone: (480) 629-8830
Fax: (480) 629-8841
www.bowmanconsulting.com

LOCATORS:
FREEPORT-MCMORAN
BAGDAD, INC.
P.O. BOX 245
BAGDAD, ARIZONA 86321




0000100101

Return to:
Freeport-McMoRan Bagdad Inc.
P. O. Box 245
Bagdad, AZ 86321

**LOCATION NOTICE FOR LODE MINING CLAIM
STATE OF ARIZONA, COUNTY OF YAVAPAI**

NOTICE IS HEREBY GIVEN that the Cowboy Wash - 78 lode mining claim has been located by Freeport-McMoRan Bagdad, Inc., a Delaware corporation, whose current mailing address is P. O. Box 245, Bagdad, AZ 86321.



The general course of this claim is North to South and it is situated in Yavapai County, Arizona. This claim is 1320 feet in length and 528 feet in width. This claim runs from the location monument on which this location notice is posted approximately 10 feet in a Northerly direction to the North end line and 1310 feet in a Southerly direction to the South end line. This claim is marked by six monuments, one at each corner and one at the center of each end line of the claim.

The location monument on which the notice is posted is situated within:

Section 35, Township 14 North, Range 9 West, of the Gila and Salt River Meridian, Yavapai County, Arizona and this claim encompasses portions of the following quarter section(s), section(s), Township(s) and Range(s): Northeast 1/4, Section 35, T14N-R9W, G&SRM, Yavapai County, Arizona.

The locality of this claim with reference to some natural object or permanent monument and additional information (if any) concerning its locality is as follows:

The Northeast corner of this claim is 1320' South and 1056' West of the Northeast corner of Section 35, T14N-R9W

The undersigned claims the ground as described above and set forth on the attached 1" = 1500' outline map. This claim is not intended to encroach on any private property or land that is not open for location.

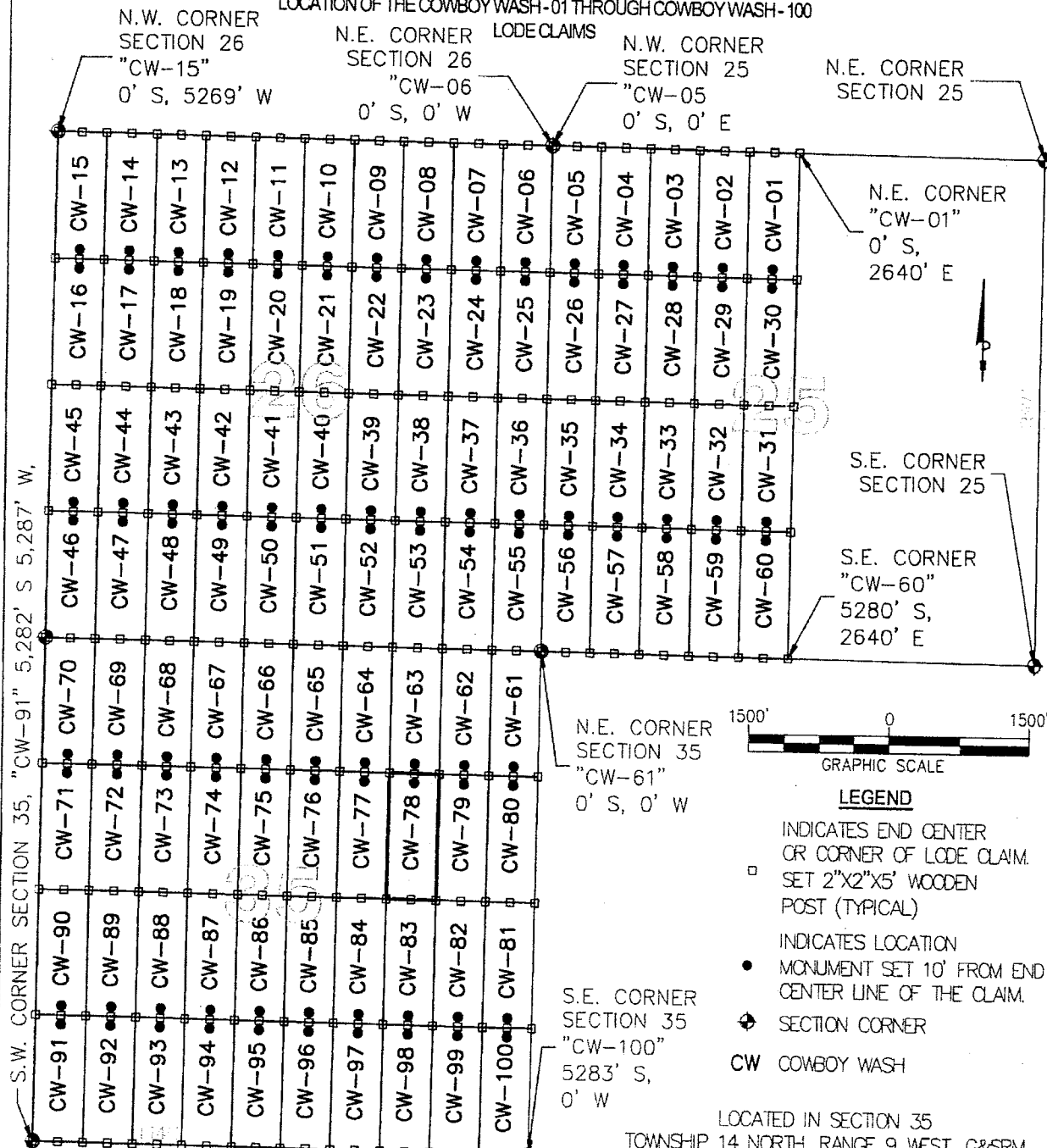
Located, dated and posted on the ground this 26 day of September, 2012.

Freeport-McMoRan Bagdad, Inc. (Owner) By: [Signature]
Bowman Consulting Group, Ltd. (Agent)

AMC 118991

"COWBOY WASH -78" CLAIM

LOCATION OF THE COWBOY WASH -01 THROUGH COWBOY WASH -100



S.W. CORNER SECTION 35, "CW-91" 5,282' S 5,287' W,

N.W. CORNER SECTION 26 "CW-15" 0' S, 5269' W

N.E. CORNER SECTION 26 "CW-06" 0' S, 0' W

N.W. CORNER SECTION 25 "CW-05" 0' S, 0' E

N.E. CORNER SECTION 25

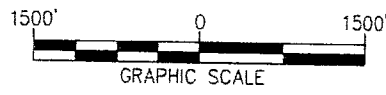
N.E. CORNER "CW-01" 0' S, 2640' E

S.E. CORNER SECTION 25

S.E. CORNER "CW-60" 5280' S, 2640' E

N.E. CORNER SECTION 35 "CW-61" 0' S, 0' W

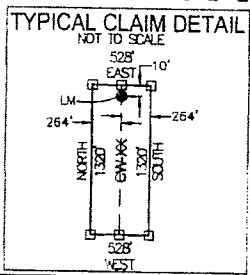
S.E. CORNER SECTION 35 "CW-100" 5283' S, 0' W



LEGEND

- INDICATES END CENTER OR CORNER OF LODE CLAIM. SET 2"x2"x5' WOODEN POST (TYPICAL)
- INDICATES LOCATION MONUMENT SET 10' FROM END CENTER LINE OF THE CLAIM.
- ◆ SECTION CORNER
- CW COWBOY WASH

LOCATORS:
FREEPORT-MOMORAN
BAGDAD, INC.
P.O. BOX 245
BAGDAD, ARIZONA 86321



LOCATED IN SECTION 35
TOWNSHIP 14 NORTH, RANGE 9 WEST, G&SRM
YAVAPAI COUNTY, ARIZONA
LOCATED DURING THE MONTH
OF SEPTEMBER, 2012
YAVAPAI COUNTY, ARIZONA

CLAIM STAKING PERFORMED BY:

Bowman

CONSULTING


3010 S Priest Dr, #103
Tempe, Az 85282
Phone: (480) 629-8800
Fax: (480) 629-8841
www.bowmanconsulting.com

100011011

Return to:
Freeport-McMoRan Bagdad Inc.
P. O. Box 245
Bagdad, AZ 86321

**LOCATION NOTICE FOR LODE MINING CLAIM
STATE OF ARIZONA, COUNTY OF YAVAPAI**

NOTICE IS HEREBY GIVEN that the Cowboy Wash - 79 lode mining claim has been located by Freeport-McMoRan Bagdad, Inc., a Delaware corporation, whose current mailing address is P. O. Box 245, Bagdad, AZ 86321.



The general course of this claim is North to South and it is situated in Yavapai County, Arizona. This claim is 1320 feet in length and 528 feet in width. This claim runs from the location monument on which this location notice is posted approximately 10 feet in a Northerly direction to the North end line and 1310 feet in a Southerly direction to the South end line. This claim is marked by six monuments, one at each corner and one at the center of each end line of the claim.

The location monument on which the notice is posted is situated within:

Section 35, Township 14 North, Range 9 West, of the Gila and Salt River Meridian, Yavapai County, Arizona and this claim encompasses portions of the following quarter section(s), section(s), Township(s) and Range(s): Northeast 1/4, Section 35, T14N-R9W, G&SRM, Yavapai County, Arizona.

The locality of this claim with reference to some natural object or permanent monument and additional information (if any) concerning its locality is as follows:

The Northeast corner of this claim is 1320' South and 528' West of the Northeast corner of Section 35, T14N-R9W

The undersigned claims the ground as described above and set forth on the attached 1" = 1500' outline map. This claim is not intended to encroach on any private property or land that is not open for location.

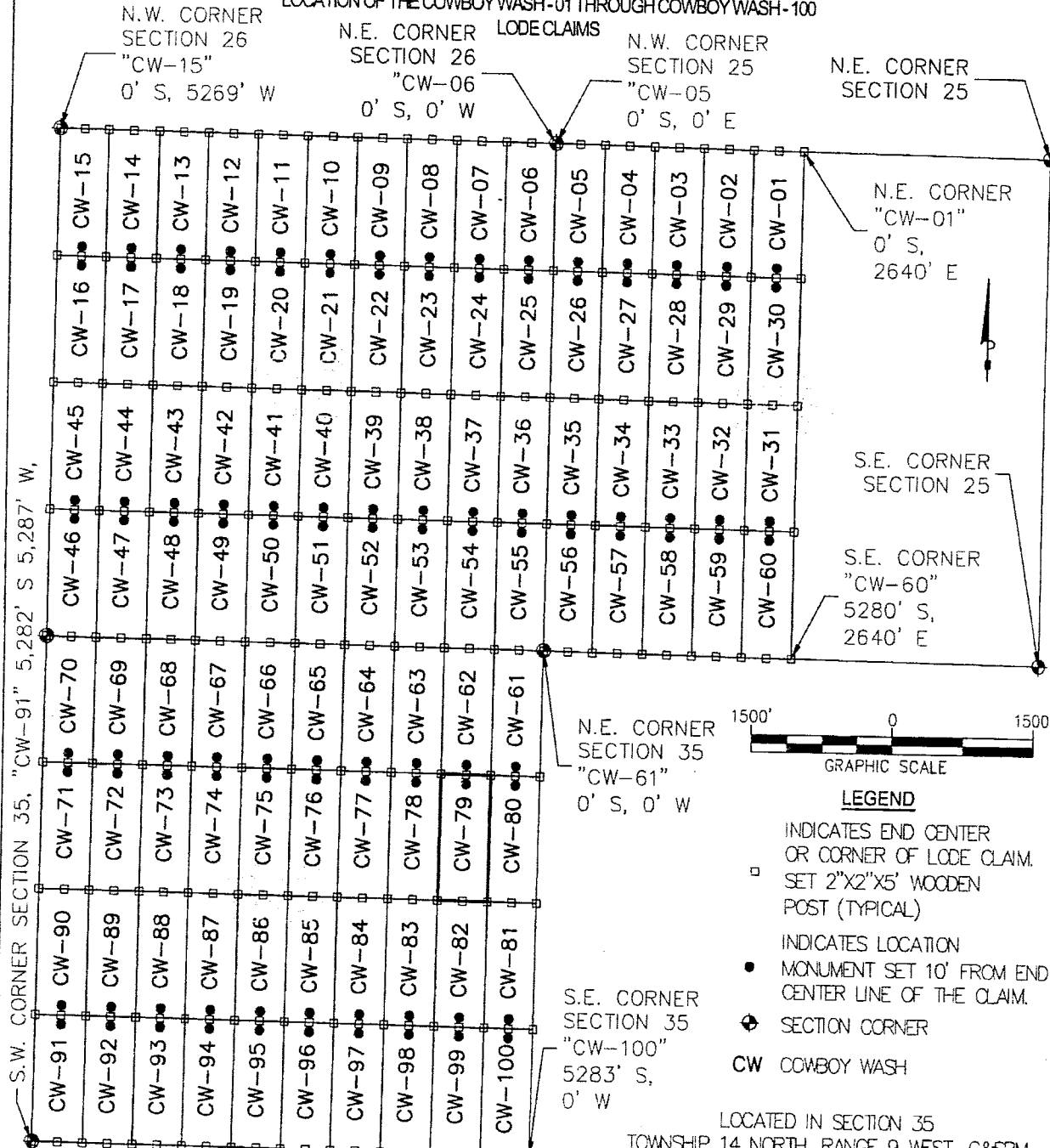
Located, dated and posted on the ground this 26 day of September, 2012.

Freeport-McMoRan Bagdad, Inc. (Owner) By: [Signature]
Bowman Consulting Group, Ltd. (Agent)

110118802

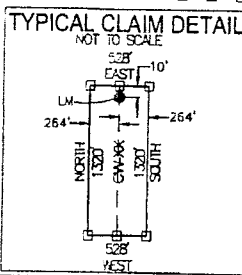
"COWBOY WASH -79" CLAIM

LOCATION OF THE COWBOY WASH-01 THROUGH COWBOY WASH-100



S.W. CORNER SECTION 35, "CW-91" 5,282' S 5,287' W,

LOCATORS:
 FREEPORT-MCMORAN
 BAGDAD, INC.
 P.O. BOX 245
 BAGDAD, ARIZONA 86321



N.E. CORNER SECTION 35 "CW-61" 0' S, 0' W

S.E. CORNER SECTION 35 "CW-100" 5283' S, 0' W



- LEGEND**
- INDICATES END CENTER OR CORNER OF LODE CLAIM. SET 2"x2"x5' WOODEN POST (TYPICAL)
 - INDICATES LOCATION MONUMENT SET 10' FROM END CENTER LINE OF THE CLAIM.
 - ⊕ SECTION CORNER
 - CW COWBOY WASH

LOCATED IN SECTION 35
 TOWNSHIP 14 NORTH, RANGE 9 WEST, G&SRM
 YAVAPAI COUNTY, ARIZONA
 LOCATED DURING THE MONTH
 OF SEPTEMBER, 2012
 YAVAPAI COUNTY, ARIZONA

CLAIM STAKING PERFORMED BY:

Bowman
 CONSULTING


3010 S Priest Dr, #103
 Tempe, Az 85282
 Phone: (480) 629-8800
 Fax: (480) 629-8841
www.bowmanconsulting.com

200010002

Return to:
Freeport-McMoRan Bagdad Inc.
P. O. Box 245
Bagdad, AZ 86321

**LOCATION NOTICE FOR LODE MINING CLAIM
STATE OF ARIZONA, COUNTY OF YAVAPAI**

NOTICE IS HEREBY GIVEN that the Cowboy Wash - 80 lode mining claim has been located by Freeport-McMoRan Bagdad, Inc., a Delaware corporation, whose current mailing address is P. O. Box 245, Bagdad, AZ 86321.



The general course of this claim is North to South and it is situated in Yavapai County, Arizona. This claim is 1320 feet in length and 528 feet in width. This claim runs from the location monument on which this location notice is posted approximately 10 feet in a Northerly direction to the North end line and 1310 feet in a Southerly direction to the South end line. This claim is marked by six monuments, one at each corner and one at the center of each end line of the claim.

The location monument on which the notice is posted is situated within: Section 35, Township 14 North, Range 9 West, of the Gila and Salt River Meridian, Yavapai County, Arizona and this claim encompasses portions of the following quarter section(s), section(s), Township(s) and Range(s): Northeast 1/4, Section 35, T14N-R9W, G&SRM, Yavapai County, Arizona.

The locality of this claim with reference to some natural object or permanent monument and additional information (if any) concerning its locality is as follows:

The Northeast corner of this claim is 1320' South and 0' West of the Northeast corner of Section 35, T14N-R9W

The undersigned claims the ground as described above and set forth on the attached 1" = 1500' outline map. This claim is not intended to encroach on any private property or land that is not open for location.

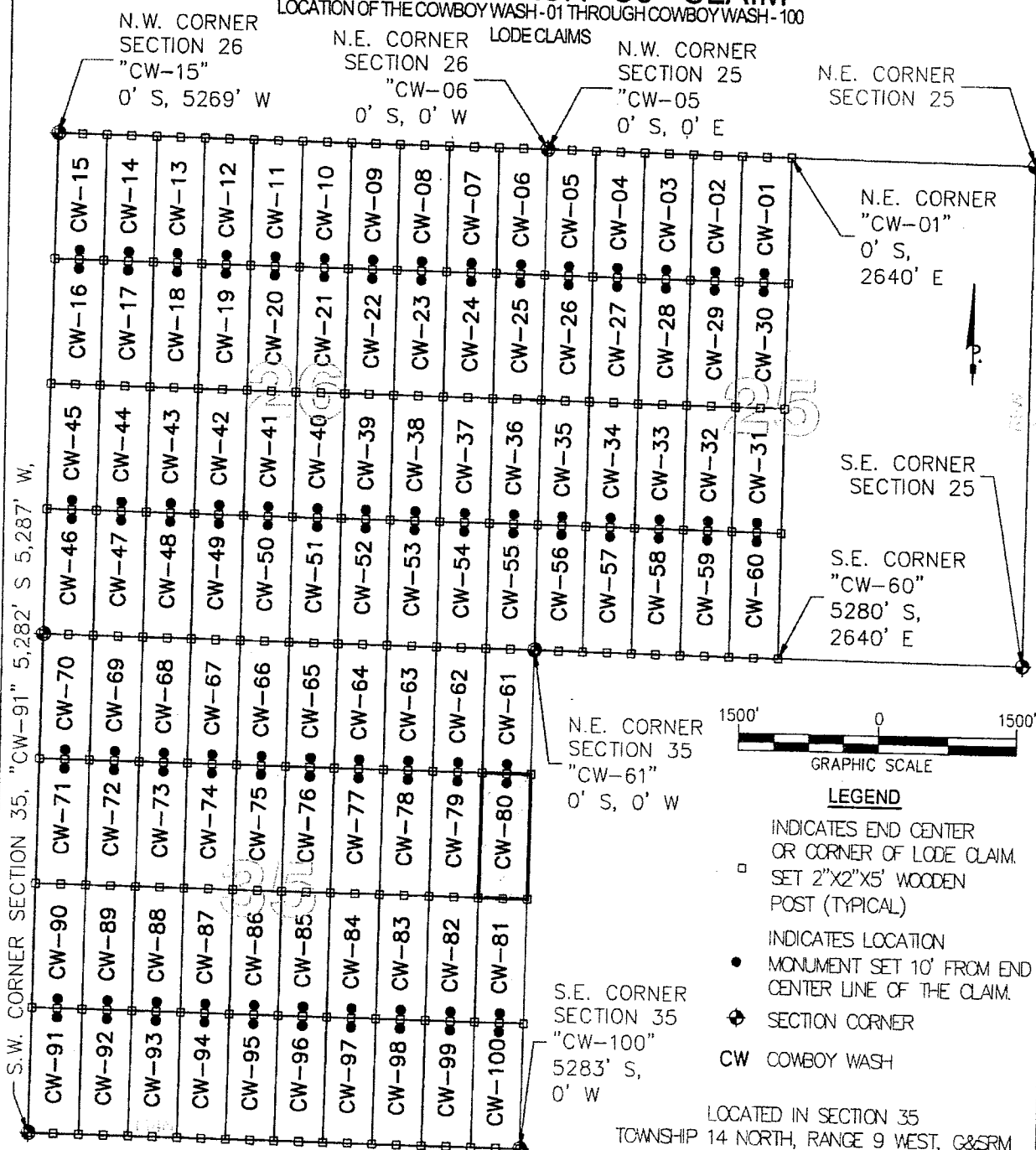
Located, dated and posted on the ground this 26 day of September, 2012.

Freeport-McMoRan Bagdad, Inc. (Owner) By: [Signature]
Bowman Consulting Group, Ltd. (Agent)

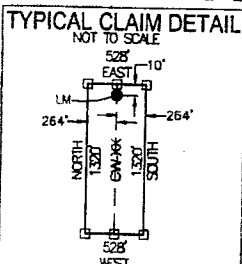
ALICW10803

"COWBOY WASH -80" CLAIM

LOCATION OF THE COWBOY WASH -01 THROUGH COWBOY WASH -100



LOCATORS:
 FREEPORT-MCMORAN
 BAGDAD, INC.
 P.O. BOX 245
 BAGDAD, ARIZONA 86321



- LEGEND**
- INDICATES END CENTER OR CORNER OF LODE CLAIM. SET 2"x2"x5' WOODEN POST (TYPICAL)
 - INDICATES LOCATION MONUMENT SET 10' FROM END CENTER LINE OF THE CLAIM.
 - ◆ SECTION CORNER
 - CW COWBOY WASH

LOCATED IN SECTION 35
 TOWNSHIP 14 NORTH, RANGE 9 WEST, G&SRM
 YAVAPAI COUNTY, ARIZONA
 LOCATED DURING THE MONTH
 OF SEPTEMBER, 2012
 YAVAPAI COUNTY, ARIZONA

CLAIM STAKING PERFORMED BY:

Bowman
 CONSULTING


3010 S Priest Dr, #103
 Tempe, Az 85282
 Phone: (480) 629-8830
 Fax: (480) 629-8841
www.bowmanconsulting.com

ARIZONA 198003

Return to:
Freeport-McMoRan Bagdad Inc.
P. O. Box 245
Bagdad, AZ 86321

**LOCATION NOTICE FOR LODE MINING CLAIM
STATE OF ARIZONA, COUNTY OF YAVAPAI**

NOTICE IS HEREBY GIVEN that the Cowboy Wash - 81 lode mining claim has been located by Freeport-McMoRan Bagdad, Inc., a Delaware corporation, whose current mailing address is P. O. Box 245, Bagdad, AZ 86321.



The general course of this claim is North to South and it is situated in Yavapai County, Arizona. This claim is 1320 feet in length and 528 feet in width. This claim runs from the location monument on which this location notice is posted approximately 10 feet in a Northerly direction to the North end line and 1310 feet in a Southerly direction to the South end line. This claim is marked by six monuments, one at each corner and one at the center of each end line of the claim.

The location monument on which the notice is posted is situated within:
Section 35, Township 14 North, Range 9 West, of the Gila and Salt River Meridian, Yavapai County, Arizona and this claim encompasses portions of the following quarter section(s), section(s), Township(s) and Range(s): Southeast 1/4, Section 35, T14N-R9W, G&SRM, Yavapai County, Arizona.

The locality of this claim with reference to some natural object or permanent monument and additional information (if any) concerning its locality is as follows:

The Northeast corner of this claim is 2640' South and 0' West of the Northeast corner of Section 35, T14N-R9W

The undersigned claims the ground as described above and set forth on the attached 1" = 1500' outline map. This claim is not intended to encroach on any private property or land that is not open for location.

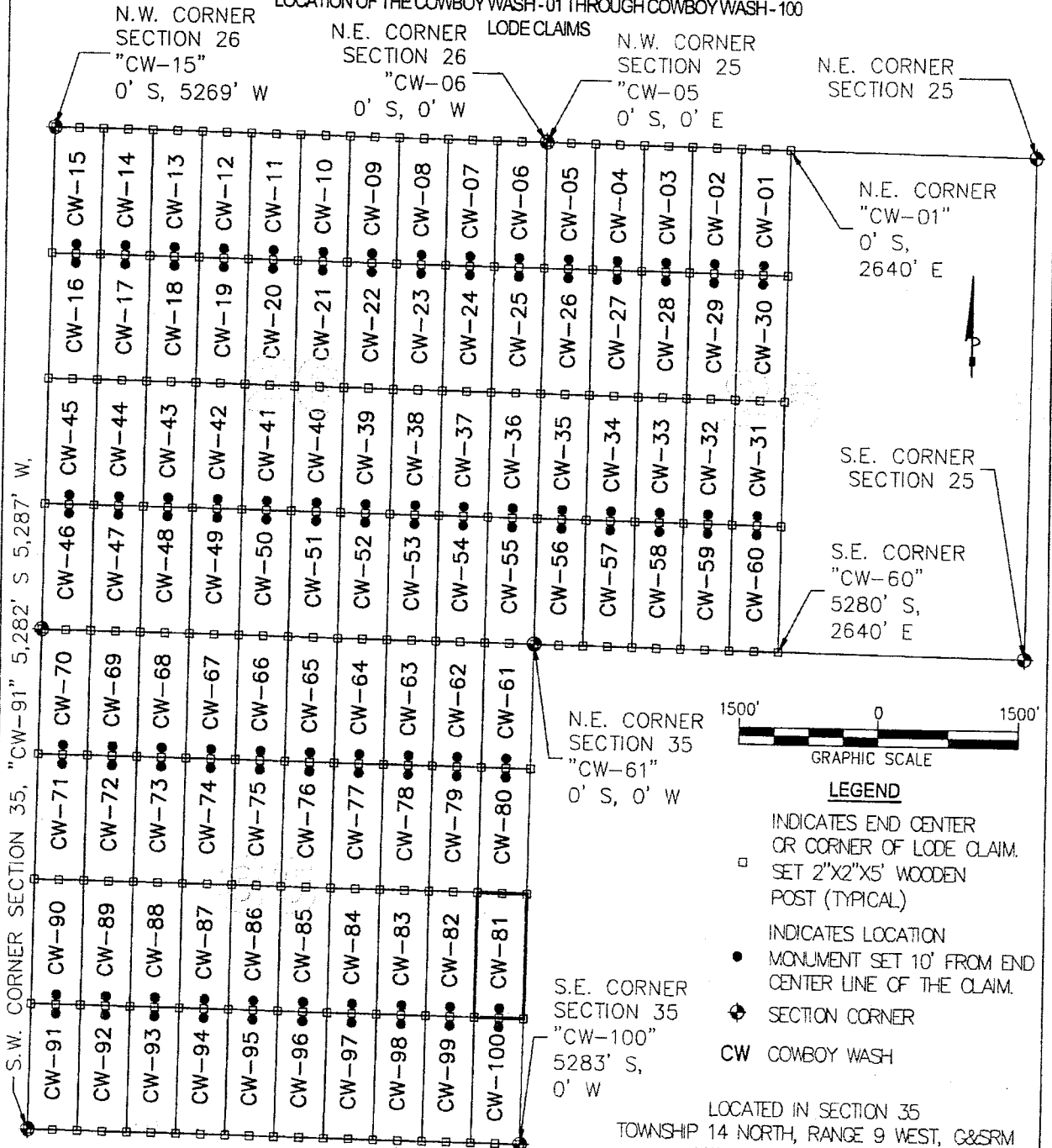
Located, dated and posted on the ground this 26 day of September, 2012.

Freeport-McMoRan Bagdad, Inc. (Owner) By: [Signature]
Bowman Consulting Group, Ltd. (Agent)

ANCH 10004

"COWBOY WASH -81" CLAIM

LOCATION OF THE COWBOY WASH -01 THROUGH COWBOY WASH -100



S.W. CORNER SECTION 35, "CW-91" 5,282' S 5,287' W

N.W. CORNER SECTION 26 "CW-15" 0' S, 5269' W

N.E. CORNER SECTION 26 "CW-06" 0' S, 0' W

N.W. CORNER SECTION 25 "CW-05" 0' S, 0' E

N.E. CORNER SECTION 25

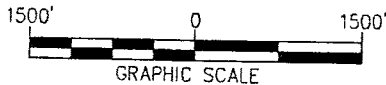
N.E. CORNER "CW-01" 0' S, 2640' E

S.E. CORNER SECTION 25

S.E. CORNER "CW-60" 5280' S, 2640' E

N.E. CORNER SECTION 35 "CW-61" 0' S, 0' W

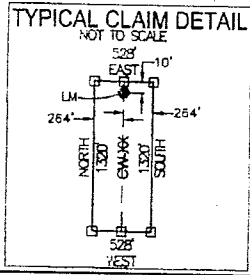
S.E. CORNER SECTION 35 "CW-100" 5283' S, 0' W



LEGEND

- INDICATES END CENTER OR CORNER OF LODE CLAIM. SET 2"x2"x5' WOODEN POST (TYPICAL)
- INDICATES LOCATION MONUMENT SET 10' FROM END CENTER LINE OF THE CLAIM.
- ◆ SECTION CORNER
- CW COWBOY WASH

LOCATORS:
FREEPORT-MOVRAN
BAGDAD, INC.
P.O. BOX 245
BAGDAD, ARIZONA 86321



LOCATED IN SECTION 35
TOWNSHIP 14 NORTH, RANGE 9 WEST, G&SRM
YAVAPAI COUNTY, ARIZONA
LOCATED DURING THE MONTH
OF SEPTEMBER, 2012
YAVAPAI COUNTY, ARIZONA

CLAIM STAKING PERFORMED BY:

Bowman
CONSULTING


3010 S Priest Dr, #103
Tempe, Az 85282
Phone: (480) 629-8830
Fax: (480) 629-8841
www.bowmanconsulting.com

108011011V

Return to:
Freeport-McMoRan Bagdad Inc.
P. O. Box 245
Bagdad, AZ 86321

**LOCATION NOTICE FOR LODE MINING CLAIM
STATE OF ARIZONA, COUNTY OF YAVAPAI**

NOTICE IS HEREBY GIVEN that the Cowboy Wash - 82 lode mining claim has been located by Freeport-McMoRan Bagdad, Inc., a Delaware corporation, whose current mailing address is P. O. Box 245, Bagdad, AZ 86321.



The general course of this claim is North to South and it is situated in Yavapai County, Arizona. This claim is 1320 feet in length and 528 feet in width. This claim runs from the location monument on which this location notice is posted approximately 10 feet in a Northerly direction to the North end line and 1310 feet in a Southerly direction to the South end line. This claim is marked by six monuments, one at each corner and one at the center of each end line of the claim.

The location monument on which the notice is posted is situated within:

Section 35, Township 14 North, Range 9 West, of the Gila and Salt River Meridian, Yavapai County, Arizona and this claim encompasses portions of the following quarter section(s), section(s), Township(s) and Range(s): Southeast 1/4, Section 35, T14N-R9W, G&SRM, Yavapai County, Arizona.

The locality of this claim with reference to some natural object or permanent monument and additional information (if any) concerning its locality is as follows:

The Northeast corner of this claim is 2640' South and 528' West of the Northeast corner of Section 35, T14N-R9W

The undersigned claims the ground as described above and set forth on the attached 1" = 1500' outline map. This claim is not intended to encroach on any private property or land that is not open for location.

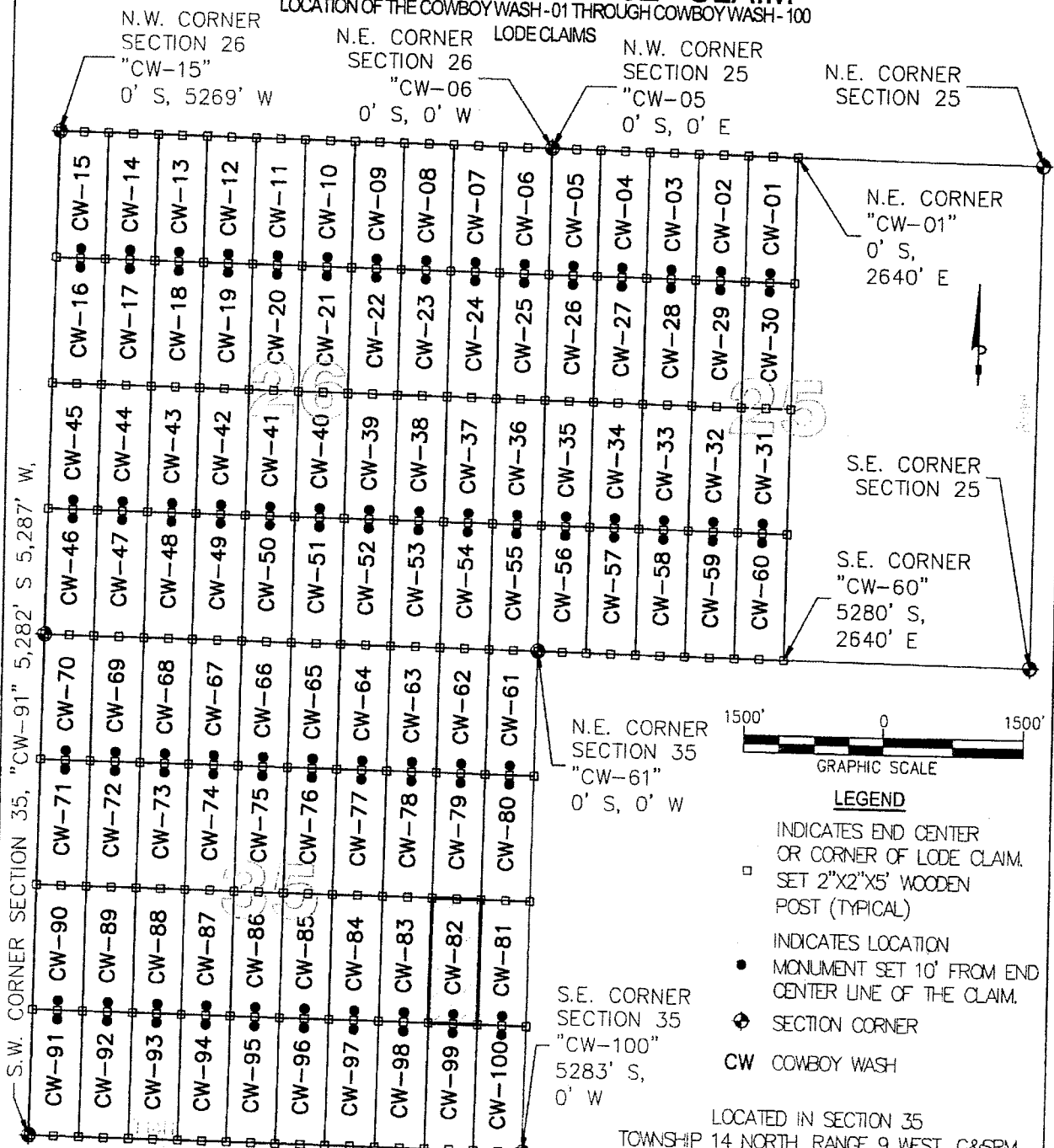
Located, dated and posted on the ground this 26 day of September, 2012.

Freeport-McMoRan Bagdad, Inc. (Owner) By: [Signature]
Bowman Consulting Group, Ltd. (Agent)

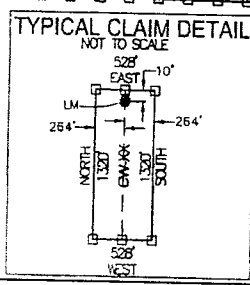
ANCH 10805

"COWBOY WASH -82" CLAIM

LOCATION OF THE COWBOY WASH -01 THROUGH COWBOY WASH -100



S.W. CORNER SECTION 35, "CW-91" 5,282' S 5,287' W,



LOCATORS:
 FREEPORT-MCMORAN
 BAGDAD, INC.
 P.O. BOX 245
 BAGDAD, ARIZONA 86321

N.E. CORNER SECTION 35
 "CW-61"
 0' S, 0' W

S.E. CORNER SECTION 35
 "CW-100"
 5283' S,
 0' W



- LEGEND**
- INDICATES END CENTER OR CORNER OF LODE CLAIM. SET 2"x2"x5' WOODEN POST (TYPICAL)
 - INDICATES LOCATION MONUMENT SET 10' FROM END CENTER LINE OF THE CLAIM.
 - ◆ SECTION CORNER
 - CW COWBOY WASH

LOCATED IN SECTION 35
 TOWNSHIP 14 NORTH, RANGE 9 WEST, C&SRM
 YAVAPAI COUNTY, ARIZONA
 LOCATED DURING THE MONTH
 OF SEPTEMBER, 2012
 YAVAPAI COUNTY, ARIZONA

CLAIM STAKING PERFORMED BY:

Bowman CONSULTING


3010 S Priest Dr, #103
 Tempe, Az 85282
 Phone: (480) 629-8830
 Fax: (480) 629-8841
www.bowmanconsulting.com

508814011

Return to:
Freeport-McMoRan Bagdad Inc.
P. O. Box 245
Bagdad, AZ 86321

**LOCATION NOTICE FOR LODE MINING CLAIM
STATE OF ARIZONA, COUNTY OF YAVAPAI**

NOTICE IS HEREBY GIVEN that the Cowboy Wash - 83 lode mining claim has been located by Freeport-McMoRan Bagdad, Inc., a Delaware corporation, whose current mailing address is P. O. Box 245, Bagdad, AZ 86321.



The general course of this claim is North to South and it is situated in Yavapai County, Arizona. This claim is 1320 feet in length and 528 feet in width. This claim runs from the location monument on which this location notice is posted approximately 10 feet in a Northerly direction to the North end line and 1310 feet in a Southerly direction to the South end line. This claim is marked by six monuments, one at each corner and one at the center of each end line of the claim.

The location monument on which the notice is posted is situated within:
Section 35, Township 14 North, Range 9 West, of the Gila and Salt River Meridian, Yavapai County, Arizona and this claim encompasses portions of the following quarter section(s), section(s), Township(s) and Range(s): Southeast 1/4, Section 35, T14N-R9W, G&SRM, Yavapai County, Arizona.

The locality of this claim with reference to some natural object or permanent monument and additional information (if any) concerning its locality is as follows:

The Northeast corner of this claim is 2640' South and 1056' West of the Northeast corner of Section 35, T14N-R9W

The undersigned claims the ground as described above and set forth on the attached 1" = 1500' outline map. This claim is not intended to encroach on any private property or land that is not open for location.

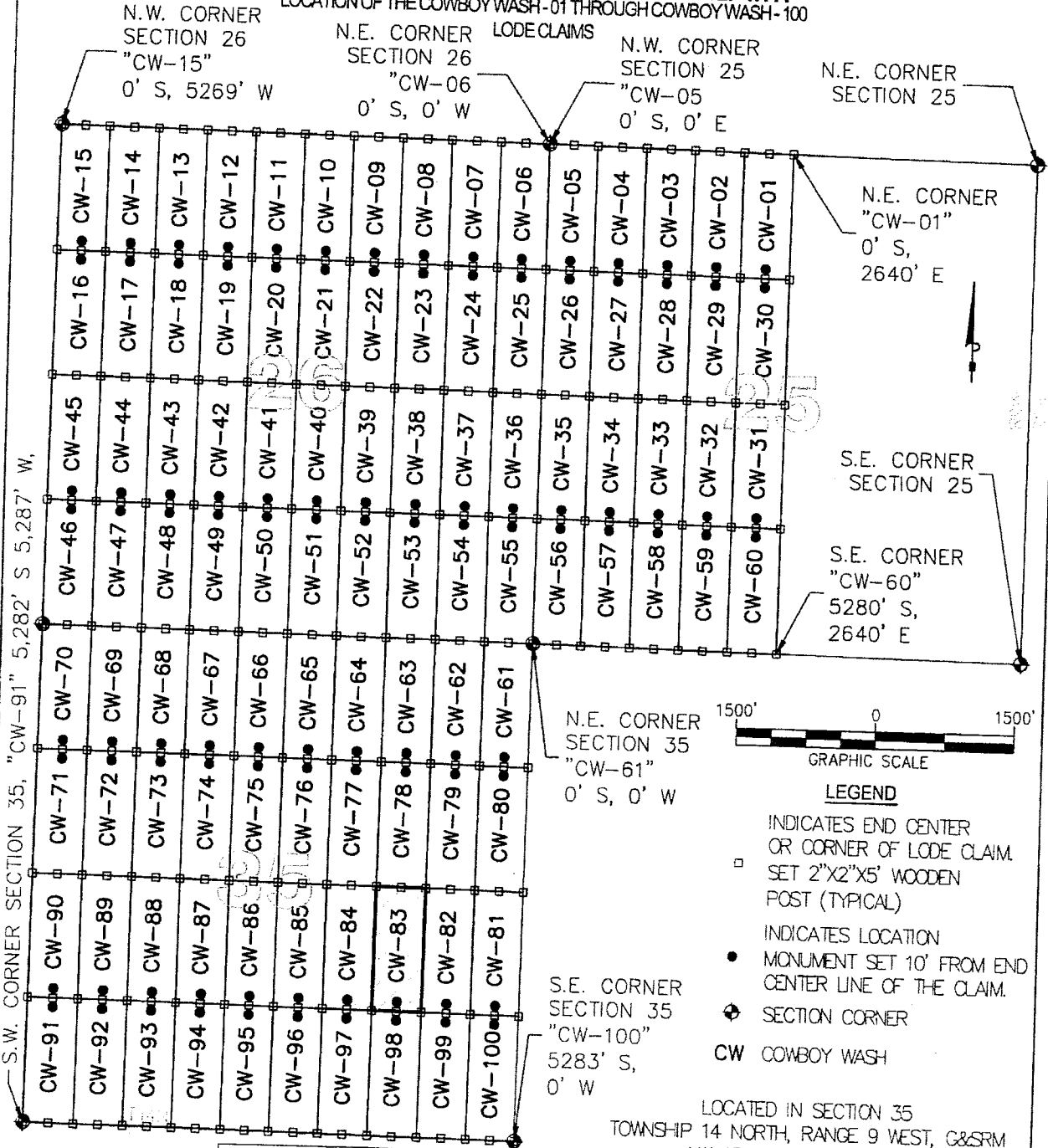
Located, dated and posted on the ground this 26 day of September, 2012.

Freeport-McMoRan Bagdad, Inc. (Owner) By: [Signature]
Bowman Consulting Group, Ltd. (Agent)

ANNEX 18806

"COWBOY WASH -83" CLAIM

LOCATION OF THE COWBOY WASH -01 THROUGH COWBOY WASH -100

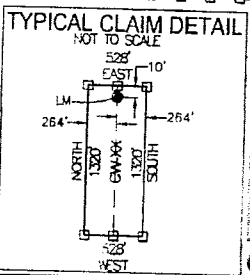


S.W. CORNER SECTION 35, "CW-91" 5,282' S 5,287' W.



LEGEND

- INDICATES END CENTER OR CORNER OF LODE CLAIM. SET 2"x2"x5' WOODEN POST (TYPICAL)
- INDICATES LOCATION MONUMENT SET 10' FROM END CENTER LINE OF THE CLAIM.
- ⊕ SECTION CORNER
- CW COWBOY WASH



LOCATORS:
 FREEPORT-MCMORAN
 BAGDAD, INC.
 P.O. BOX 245
 BAGDAD, ARIZONA 86321

LOCATED IN SECTION 35
 TOWNSHIP 14 NORTH, RANGE 9 WEST, G&SRM
 YAVAPAI COUNTY, ARIZONA
 LOCATED DURING THE MONTH
 OF SEPTEMBER, 2012
 YAVAPAI COUNTY, ARIZONA

CLAIM STAKING PERFORMED BY:

Bowman

CONSULTING


3010 S Priest Dr, #103
 Tempe, Az 85282
 Phone: (480) 629-8830
 Fax: (480) 629-8841
www.bowmanconsulting.com

AN0418006

Return to:
Freeport-McMoRan Bagdad Inc.
P. O. Box 245
Bagdad, AZ 86321

**LOCATION NOTICE FOR LODE MINING CLAIM
STATE OF ARIZONA, COUNTY OF YAVAPAI**

NOTICE IS HEREBY GIVEN that the Cowboy Wash - 84 lode mining claim has been located by Freeport-McMoRan Bagdad, Inc., a Delaware corporation, whose current mailing address is P. O. Box 245, Bagdad, AZ 86321.



The general course of this claim is North to South and it is situated in Yavapai County, Arizona. This claim is 1320 feet in length and 528 feet in width. This claim runs from the location monument on which this location notice is posted approximately 10 feet in a Northerly direction to the North end line and 1310 feet in a Southerly direction to the South end line. This claim is marked by six monuments, one at each corner and one at the center of each end line of the claim.

The location monument on which the notice is posted is situated within: Section 35, Township 14 North, Range 9 West, of the Gila and Salt River Meridian, Yavapai County, Arizona and this claim encompasses portions of the following quarter section(s), section(s), Township(s) and Range(s): Southeast 1/4, Section 35, T14N-R9W, G&SRM, Yavapai County, Arizona.

The locality of this claim with reference to some natural object or permanent monument and additional information (if any) concerning its locality is as follows:

The Northeast corner of this claim is 2640' South and 1584' West of the Northeast corner of Section 35, T14N-R9W

The undersigned claims the ground as described above and set forth on the attached 1" = 1500' outline map. This claim is not intended to encroach on any private property or land that is not open for location.

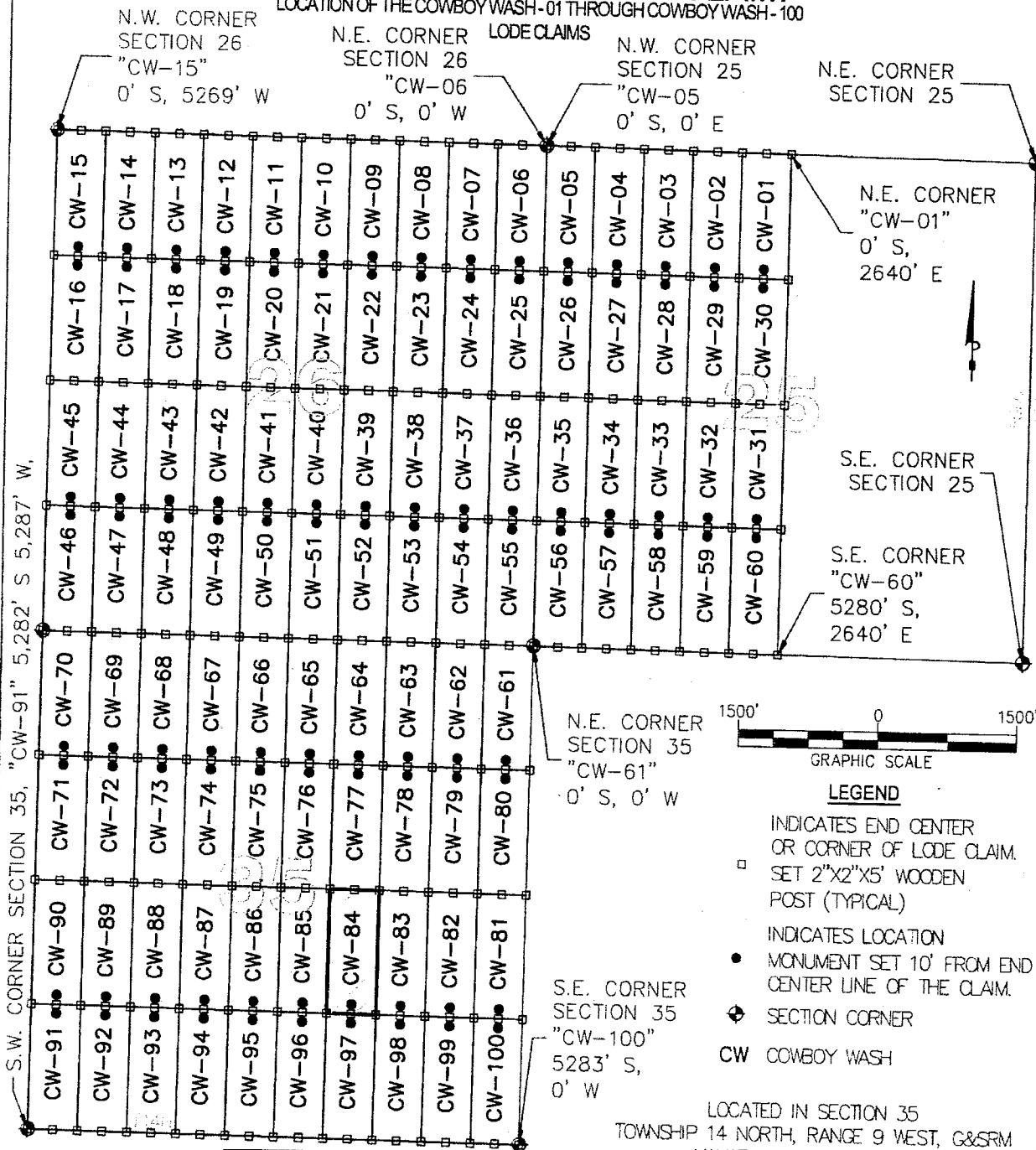
Located, dated and posted on the ground this 26 day of September, 2012.

Freeport-McMoRan Bagdad, Inc. (Owner) By: [Signature]
Bowman Consulting Group, Ltd. (Agent)

ATC 118807

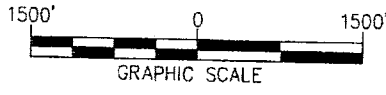
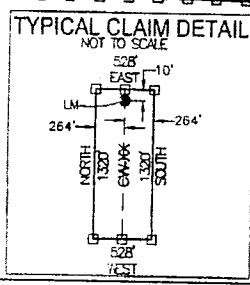
"COWBOY WASH -84" CLAIM

LOCATION OF THE COWBOY WASH -01 THROUGH COWBOY WASH -100



S.W. CORNER SECTION 35, "CW-91" 5,282' S 5,287' W,

LOCATORS:
 FREEPORT-MCMORAN
 BAGDAD, INC.
 P.O. BOX 245
 BAGDAD, ARIZONA 86321



- LEGEND**
- INDICATES END CENTER OR CORNER OF LODE CLAIM. SET 2"x2"x5' WOODEN POST (TYPICAL)
 - INDICATES LOCATION MONUMENT SET 10' FROM END CENTER LINE OF THE CLAIM.
 - ◆ SECTION CORNER
 - CW COWBOY WASH

LOCATED IN SECTION 35
 TOWNSHIP 14 NORTH, RANGE 9 WEST, G&SRM
 YAVAPAI COUNTY, ARIZONA
 LOCATED DURING THE MONTH
 OF SEPTEMBER, 2012
 YAVAPAI COUNTY, ARIZONA

CLAIM STAKING PERFORMED BY:

Bowman
 CONSULTING


3010 S Priest Dr, #103
 Tempe, Az 85282
 Phone: (480) 629-8830
 Fax: (480) 629-8841
www.bowmanconsulting.com

100010007

Return to:
Freeport-McMoRan Bagdad Inc.
P. O. Box 245
Bagdad, AZ 86321

**LOCATION NOTICE FOR LODE MINING CLAIM
STATE OF ARIZONA, COUNTY OF YAVAPAI**

NOTICE IS HEREBY GIVEN that the Cowboy Wash - 85 lode mining claim has been located by Freeport-McMoRan Bagdad, Inc., a Delaware corporation, whose current mailing address is P. O. Box 245, Bagdad, AZ 86321.



The general course of this claim is North to South and it is situated in Yavapai County, Arizona. This claim is 1320 feet in length and 528 feet in width. This claim runs from the location monument on which this location notice is posted approximately 10 feet in a Northerly direction to the North end line and 1310 feet in a Southerly direction to the South end line. This claim is marked by six monuments, one at each corner and one at the center of each end line of the claim.

The location monument on which the notice is posted is situated within:

Section 35, Township 14 North, Range 9 West, of the Gila and Salt River Meridian, Yavapai County, Arizona and this claim encompasses portions of the following quarter section(s), section(s), Township(s) and Range(s): Southeast 1/4, Section 35, T14N-R9W, G&SRM, Yavapai County, Arizona.

The locality of this claim with reference to some natural object or permanent monument and additional information (if any) concerning its locality is as follows:

The Northeast corner of this claim is 2640' South and 2112' West of the Northeast corner of Section 35, T14N-R9W

The undersigned claims the ground as described above and set forth on the attached 1" = 1500' outline map. This claim is not intended to encroach on any private property or land that is not open for location.

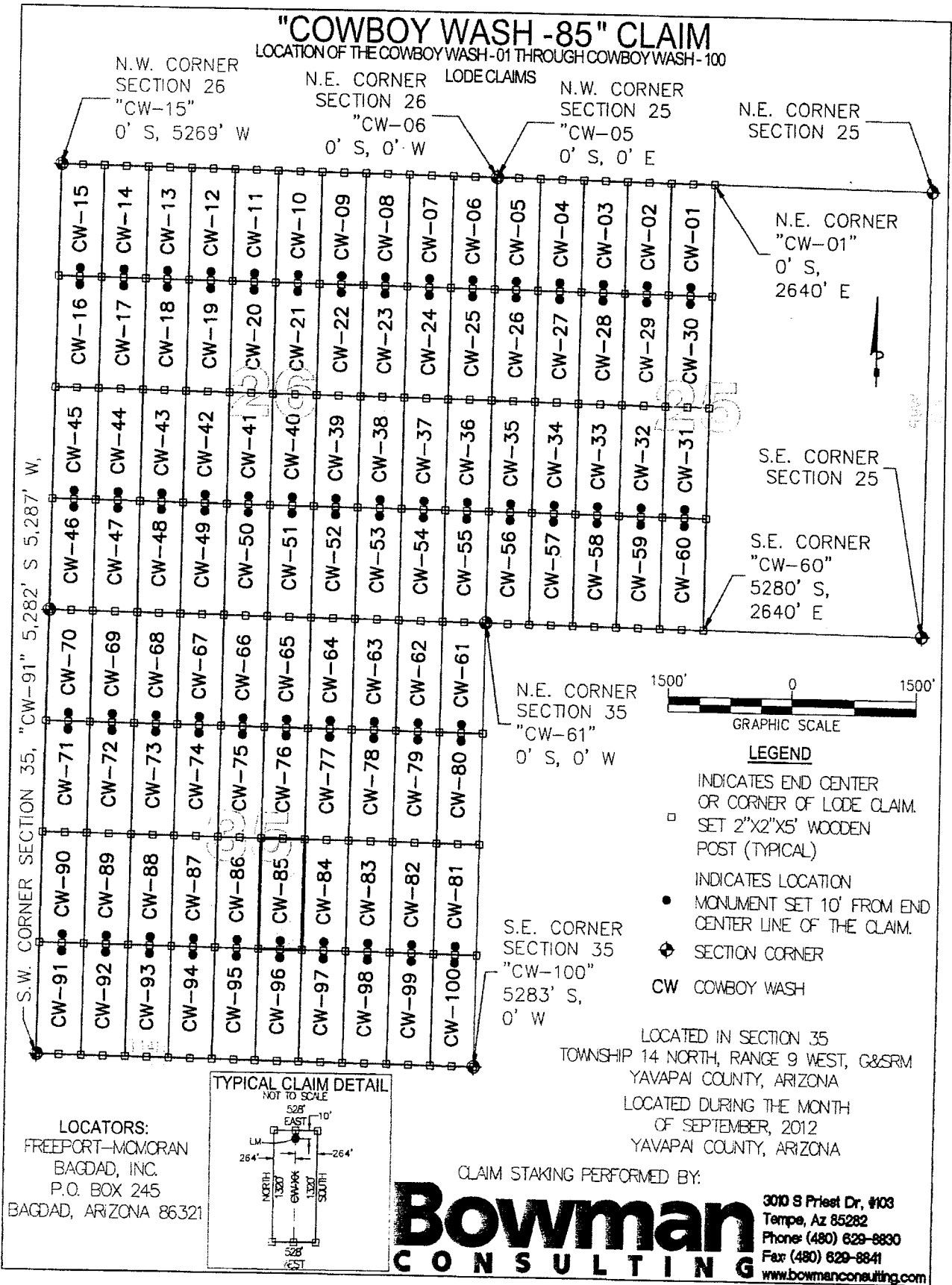
Located, dated and posted on the ground this 26 day of September, 2012.

Freeport-McMoRan Bagdad, Inc. (Owner) By: [Signature]
Bowman Consulting Group, Ltd. (Agent)

110410808

"COWBOY WASH -85" CLAIM

LOCATION OF THE COWBOY WASH -01 THROUGH COWBOY WASH -100



N.W. CORNER SECTION 26
"CW-15"
0' S, 5269' W

N.E. CORNER SECTION 26
"CW-06"
0' S, 0' W

N.W. CORNER SECTION 25
"CW-05"
0' S, 0' E

N.E. CORNER SECTION 25

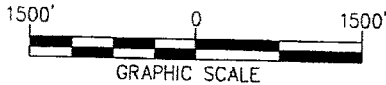
N.E. CORNER "CW-01"
0' S, 2640' E

S.E. CORNER SECTION 25

S.E. CORNER "CW-60"
5280' S, 2640' E

N.E. CORNER SECTION 35
"CW-61"
0' S, 0' W

S.E. CORNER SECTION 35
"CW-100"
5283' S, 0' W



LEGEND

- INDICATES END CENTER OR CORNER OF LODE CLAIM. SET 2"X2"X5' WOODEN POST (TYPICAL)
- INDICATES LOCATION MONUMENT SET 10' FROM END CENTER LINE OF THE CLAIM.
- ◆ SECTION CORNER
- CW COWBOY WASH

LOCATED IN SECTION 35
TOWNSHIP 14 NORTH, RANGE 9 WEST, G&SRM
YAVAPAI COUNTY, ARIZONA
LOCATED DURING THE MONTH
OF SEPTEMBER, 2012
YAVAPAI COUNTY, ARIZONA

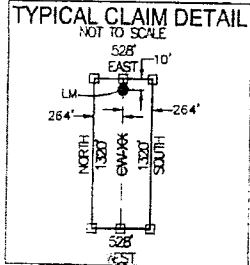
CLAIM STAKING PERFORMED BY:

Bowman

CONSULTING

3010 S Priest Dr, #103
Tempe, Az 85282
Phone: (480) 629-8830
Fax: (480) 629-8841
www.bowmanconsulting.com

LOCATORS:
FREEPORT-MCMORAN
BAGDAD, INC.
P.O. BOX 245
BAGDAD, ARIZONA 86321




A110410008

Return to:
Freeport-McMoRan Bagdad Inc.
P. O. Box 245
Bagdad, AZ 86321

**LOCATION NOTICE FOR LODE MINING CLAIM
STATE OF ARIZONA, COUNTY OF YAVAPAI**

NOTICE IS HEREBY GIVEN that the Cowboy Wash - 86 lode mining claim has been located by Freeport-McMoRan Bagdad, Inc., a Delaware corporation, whose current mailing address is P. O. Box 245, Bagdad, AZ 86321.



The general course of this claim is North to South and it is situated in Yavapai County, Arizona. This claim is 1320 feet in length and 528 feet in width. This claim runs from the location monument on which this location notice is posted approximately 10 feet in a Northerly direction to the North end line and 1310 feet in a Southerly direction to the South end line. This claim is marked by six monuments, one at each corner and one at the center of each end line of the claim.

The location monument on which the notice is posted is situated within:

Section 35 , Township 14 North, Range 9 West, of the Gila and Salt River Meridian, Yavapai County, Arizona and this claim encompasses portions of the following quarter section(s), section(s), Township(s) and Range(s): Southwest 1/4, Section 35, T14N-R9W, G&SRM, Yavapai County, Arizona.

The locality of this claim with reference to some natural object or permanent monument and additional information (if any) concerning its locality is as follows:

The Northeast corner of this claim is 2640' South and 2640' West of the Northeast corner of Section 35 , T14N-R9W

The undersigned claims the ground as described above and set forth on the attached 1" = 1500' outline map. This claim is not intended to encroach on any private property or land that is not open for location.

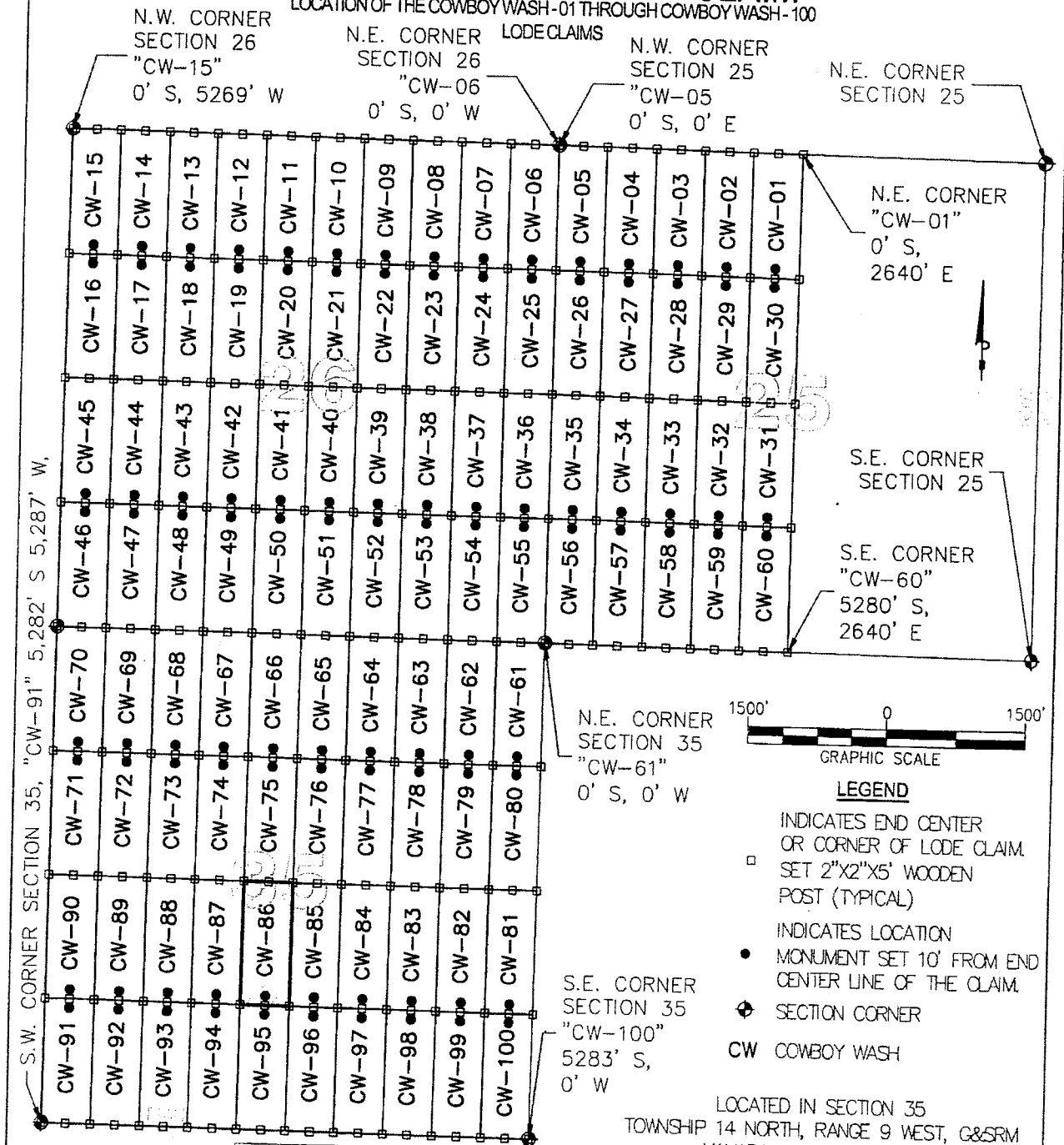
Located, dated and posted on the ground this 26 day of September, 2012.

Freeport-McMoRan Bagdad, Inc. (Owner) By: [Signature]
Bowman Consulting Group, Ltd. (Agent)

ANCH10809

"COWBOY WASH -86" CLAIM

LOCATION OF THE COWBOY WASH-01 THROUGH COWBOY WASH-100



N.W. CORNER SECTION 26
"CW-15"
0' S, 5269' W

N.E. CORNER SECTION 26
"CW-06"
0' S, 0' W

N.W. CORNER SECTION 25
"CW-05"
0' S, 0' E

N.E. CORNER SECTION 25

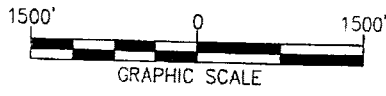
N.E. CORNER "CW-01"
0' S, 2640' E

S.E. CORNER SECTION 25

S.E. CORNER "CW-60"
5280' S, 2640' E

N.E. CORNER SECTION 35
"CW-61"
0' S, 0' W

S.E. CORNER SECTION 35
"CW-100"
5283' S, 0' W

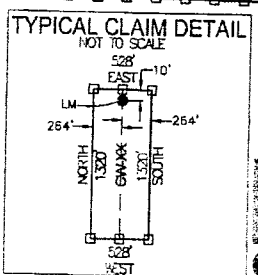


LEGEND

- INDICATES END CENTER OR CORNER OF LODE CLAIM. SET 2"X2"X5' WOODEN POST (TYPICAL)
- INDICATES LOCATION MONUMENT SET 10' FROM END CENTER LINE OF THE CLAIM.
- ◆ SECTION CORNER
- CW COWBOY WASH

S.W. CORNER SECTION 35, "CW-91" 5,282' S 5,287' W

LOCATORS:
FREEPORT-MCMORAN
BAGDAD, INC.
P.O. BOX 245
BAGDAD, ARIZONA 86321



LOCATED IN SECTION 35
TOWNSHIP 14 NORTH, RANGE 9 WEST, G&SRM
YAVAPAI COUNTY, ARIZONA
LOCATED DURING THE MONTH
OF SEPTEMBER, 2012
YAVAPAI COUNTY, ARIZONA

CLAIM STAKING PERFORMED BY:

Bowman

CONSULTING


3010 S Priest Dr, #103
Tempe, Az 85282
Phone: (480) 629-8830
Fax: (480) 629-8841
www.bowmanconsulting.com

A110419809

Return to:
Freeport-McMoRan Bagdad Inc.
P. O. Box 245
Bagdad, AZ 86321

**LOCATION NOTICE FOR LODE MINING CLAIM
STATE OF ARIZONA, COUNTY OF YAVAPAI**

NOTICE IS HEREBY GIVEN that the Cowboy Wash - 87 lode mining claim has been located by Freeport-McMoRan Bagdad, Inc., a Delaware corporation, whose current mailing address is P. O. Box 245, Bagdad, AZ 86321.



The general course of this claim is North to South and it is situated in Yavapai County, Arizona. This claim is 1320 feet in length and 528 feet in width. This claim runs from the location monument on which this location notice is posted approximately 10 feet in a Northerly direction to the North end line and 1310 feet in a Southerly direction to the South end line. This claim is marked by six monuments, one at each corner and one at the center of each end line of the claim.

The location monument on which the notice is posted is situated within:

Section 35, Township 14 North, Range 9 West, of the Gila and Salt River Meridian, Yavapai County, Arizona and this claim encompasses portions of the following quarter section(s), section(s), Township(s) and Range(s): Southwest 1/4, Section 35, T14N-R9W, G&SRM, Yavapai County, Arizona.

The locality of this claim with reference to some natural object or permanent monument and additional information (if any) concerning its locality is as follows:

The Northeast corner of this claim is 2640' South and 3168' West of the Northeast corner of Section 35, T14N-R9W

The undersigned claims the ground as described above and set forth on the attached 1" = 1500' outline map. This claim is not intended to encroach on any private property or land that is not open for location.

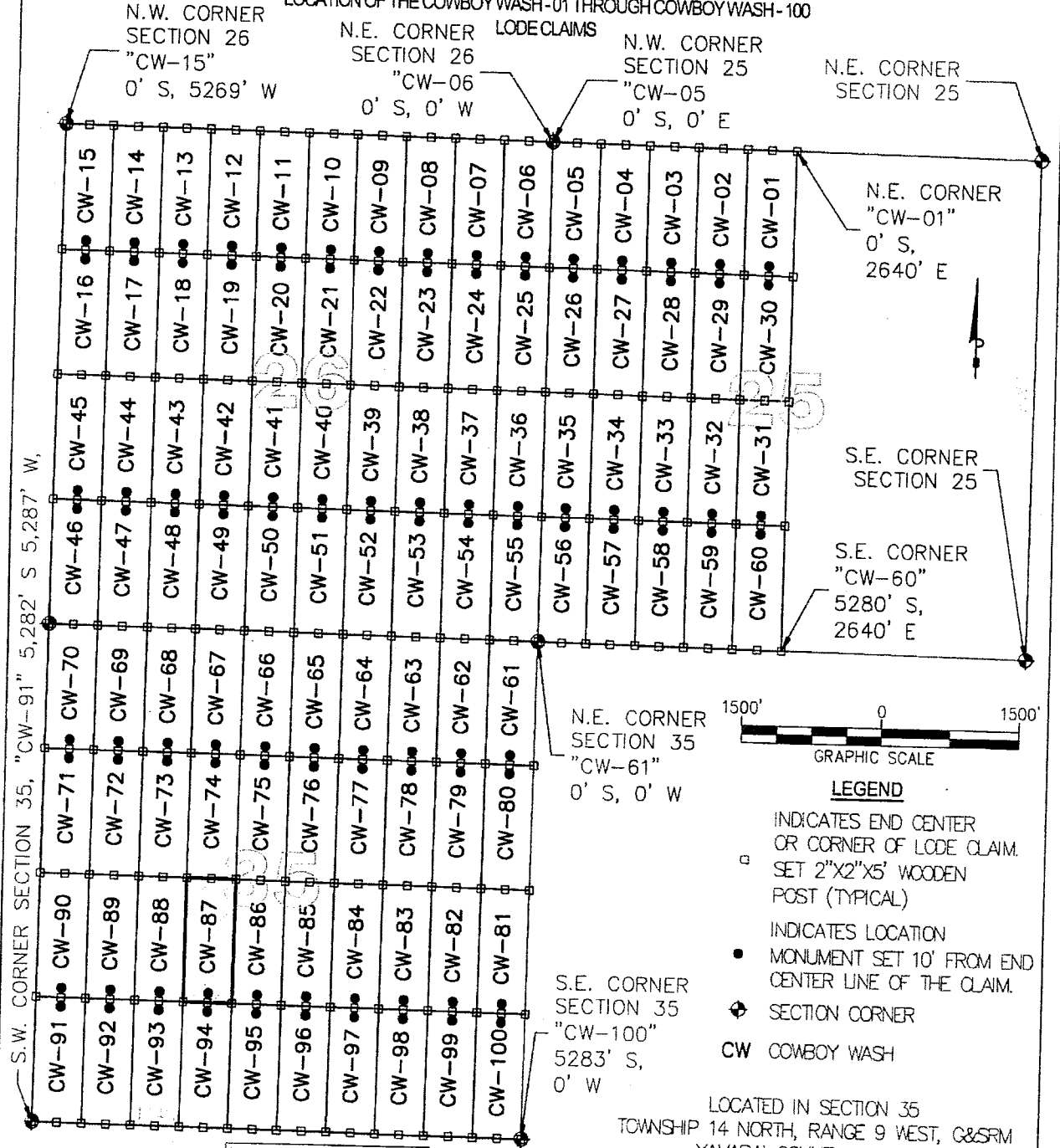
Located, dated and posted on the ground this 26 day of September, 2012.

Freeport-McMoRan Bagdad, Inc. (Owner) By: [Signature]
Bowman Consulting Group, Ltd. (Agent)

AMC 19810

"COWBOY WASH -87" CLAIM

LOCATION OF THE COWBOY WASH-01 THROUGH COWBOY WASH-100



S.W. CORNER SECTION 35, "CW-91" 5,282' S 5,287' W.

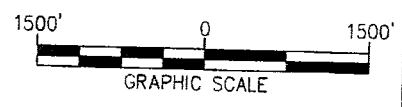
N.E. CORNER SECTION 25
"CW-01"
0' S,
2640' E

S.E. CORNER SECTION 25

S.E. CORNER "CW-60"
5280' S,
2640' E

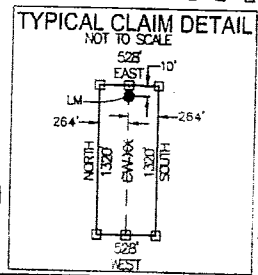
N.E. CORNER SECTION 35
"CW-61"
0' S, 0' W

S.E. CORNER SECTION 35
"CW-100"
5283' S,
0' W



LEGEND

- INDICATES END CENTER OR CORNER OF LODE CLAIM. SET 2"x2"x5' WOODEN POST (TYPICAL)
- INDICATES LOCATION MONUMENT SET 10' FROM END CENTER LINE OF THE CLAIM.
- ⊕ SECTION CORNER
- CW COWBOY WASH



LOCATORS:
FREEPORT-MCMORAN
BAGDAD, INC.
P.O. BOX 245
BAGDAD, ARIZONA 86321

LOCATED IN SECTION 35
TOWNSHIP 14 NORTH, RANGE 9 WEST, G&SRM
YAVAPAI COUNTY, ARIZONA
LOCATED DURING THE MONTH
OF SEPTEMBER, 2012
YAVAPAI COUNTY, ARIZONA

CLAIM STAKING PERFORMED BY:

Bowman

CONSULTING


3010 S Priest Dr, #103
Tempe, Az 85282
Phone: (480) 629-8830
Fax: (480) 629-8841
www.bowmanconsulting.com

018814010

Return to:
Freeport-McMoRan Bagdad Inc.
P. O. Box 245
Bagdad, AZ 86321

**LOCATION NOTICE FOR LODE MINING CLAIM
STATE OF ARIZONA, COUNTY OF YAVAPAI**

NOTICE IS HEREBY GIVEN that the Cowboy Wash - 88 lode mining claim has been located by Freeport-McMoRan Bagdad, Inc., a Delaware corporation, whose current mailing address is P. O. Box 245, Bagdad, AZ 86321.



The general course of this claim is North to South and it is situated in Yavapai County, Arizona. This claim is 1320 feet in length and 528 feet in width. This claim runs from the location monument on which this location notice is posted approximately 10 feet in a Northerly direction to the North end line and 1310 feet in a Southerly direction to the South end line. This claim is marked by six monuments, one at each corner and one at the center of each end line of the claim.

The location monument on which the notice is posted is situated within:

Section 35, Township 14 North, Range 9 West, of the Gila and Salt River Meridian, Yavapai County, Arizona and this claim encompasses portions of the following quarter section(s), section(s), Township(s) and Range(s): Southwest 1/4, Section 35, T14N-R9W, G&SRM, Yavapai County, Arizona.

The locality of this claim with reference to some natural object or permanent monument and additional information (if any) concerning its locality is as follows:

The Northeast corner of this claim is 2640' South and 3696' West of the Northeast corner of Section 35, T14N-R9W

The undersigned claims the ground as described above and set forth on the attached 1" = 1500' outline map. This claim is not intended to encroach on any private property or land that is not open for location.

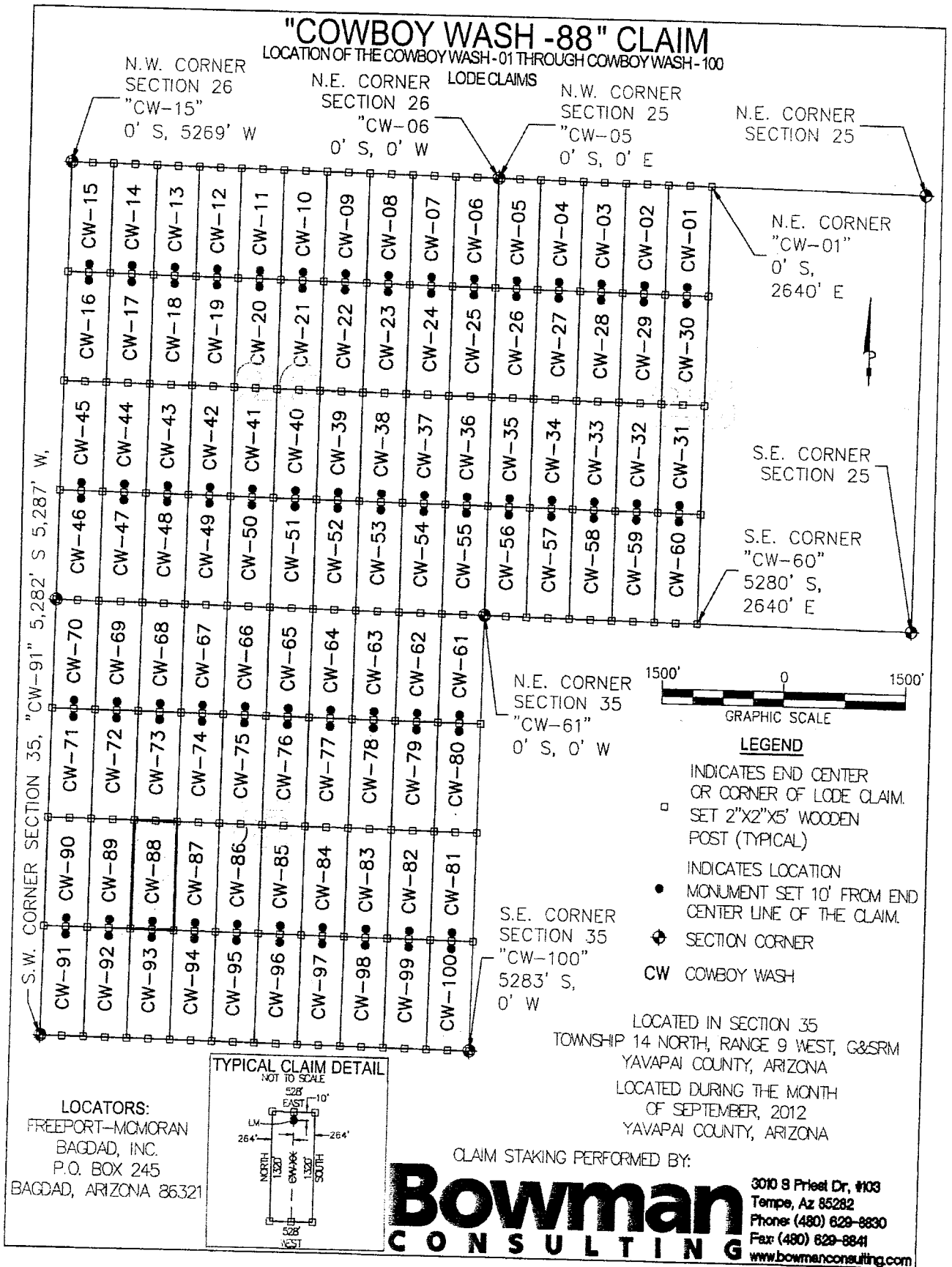
Located, dated and posted on the ground this 26 day of September, 2012.

Freeport-McMoRan Bagdad, Inc. (Owner) By: [Signature]
Bowman Consulting Group, Ltd. (Agent)

AMC419811

"COWBOY WASH -88" CLAIM

LOCATION OF THE COWBOY WASH -01 THROUGH COWBOY WASH -100



S.W. CORNER SECTION 35, "CW-91" 5,282' S 5,287' W,

N.W. CORNER SECTION 26 "CW-15" 0' S, 5269' W

N.E. CORNER SECTION 26 "CW-06" 0' S, 0' W

N.W. CORNER SECTION 25 "CW-05" 0' S, 0' E

N.E. CORNER SECTION 25

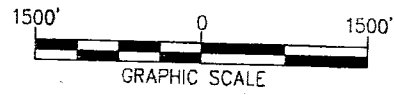
N.E. CORNER "CW-01" 0' S, 2640' E

S.E. CORNER SECTION 25

S.E. CORNER "CW-60" 5280' S, 2640' E

N.E. CORNER SECTION 35 "CW-61" 0' S, 0' W

S.E. CORNER SECTION 35 "CW-100" 5283' S, 0' W



LEGEND

- INDICATES END CENTER OR CORNER OF LODE CLAIM. SET 2"x2"x5' WOODEN POST (TYPICAL)
- INDICATES LOCATION MONUMENT SET 10' FROM END CENTER LINE OF THE CLAIM.
- ⊕ SECTION CORNER
- CW COWBOY WASH

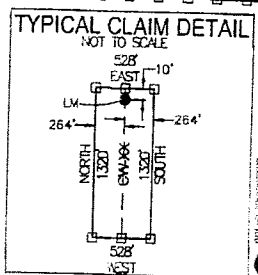
LOCATED IN SECTION 35
TOWNSHIP 14 NORTH, RANGE 9 WEST, G&SRM
YAVAPAI COUNTY, ARIZONA
LOCATED DURING THE MONTH
OF SEPTEMBER, 2012
YAVAPAI COUNTY, ARIZONA

CLAIM STAKING PERFORMED BY:

Bowman
CONSULTING

3010 S Priel Dr, #103
Tempe, Az 85282
Phone: (480) 629-8830
Fax: (480) 629-8841
www.bowmanconsulting.com

LOCATORS:
FREEPORT-MCMORAN
BAGDAD, INC.
P.O. BOX 245
BAGDAD, ARIZONA 86321




AN0419811

Return to:
Freeport-McMoRan Bagdad Inc.
P. O. Box 245
Bagdad, AZ 86321

**LOCATION NOTICE FOR LODE MINING CLAIM
STATE OF ARIZONA, COUNTY OF YAVAPAI**

NOTICE IS HEREBY GIVEN that the Cowboy Wash - 89 lode mining claim has been located by Freeport-McMoRan Bagdad, Inc., a Delaware corporation, whose current mailing address is P. O. Box 245, Bagdad, AZ 86321.



The general course of this claim is North to South and it is situated in Yavapai County, Arizona. This claim is 1320 feet in length and 528 feet in width. This claim runs from the location monument on which this location notice is posted approximately 10 feet in a Northerly direction to the North end line and 1310 feet in a Southerly direction to the South end line. This claim is marked by six monuments, one at each corner and one at the center of each end line of the claim.

The location monument on which the notice is posted is situated within:

Section 35, Township 14 North, Range 9 West, of the Gila and Salt River Meridian, Yavapai County, Arizona and this claim encompasses portions of the following quarter section(s), section(s), Township(s) and Range(s): Southwest 1/4, Section 35, T14N-R9W, G&SRM, Yavapai County, Arizona.

The locality of this claim with reference to some natural object or permanent monument and additional information (if any) concerning its locality is as follows:

The Northeast corner of this claim is 2640' South and 4224' West of the Northeast corner of Section 35, T14N-R9W

The undersigned claims the ground as described above and set forth on the attached 1" = 1500' outline map. This claim is not intended to encroach on any private property or land that is not open for location.

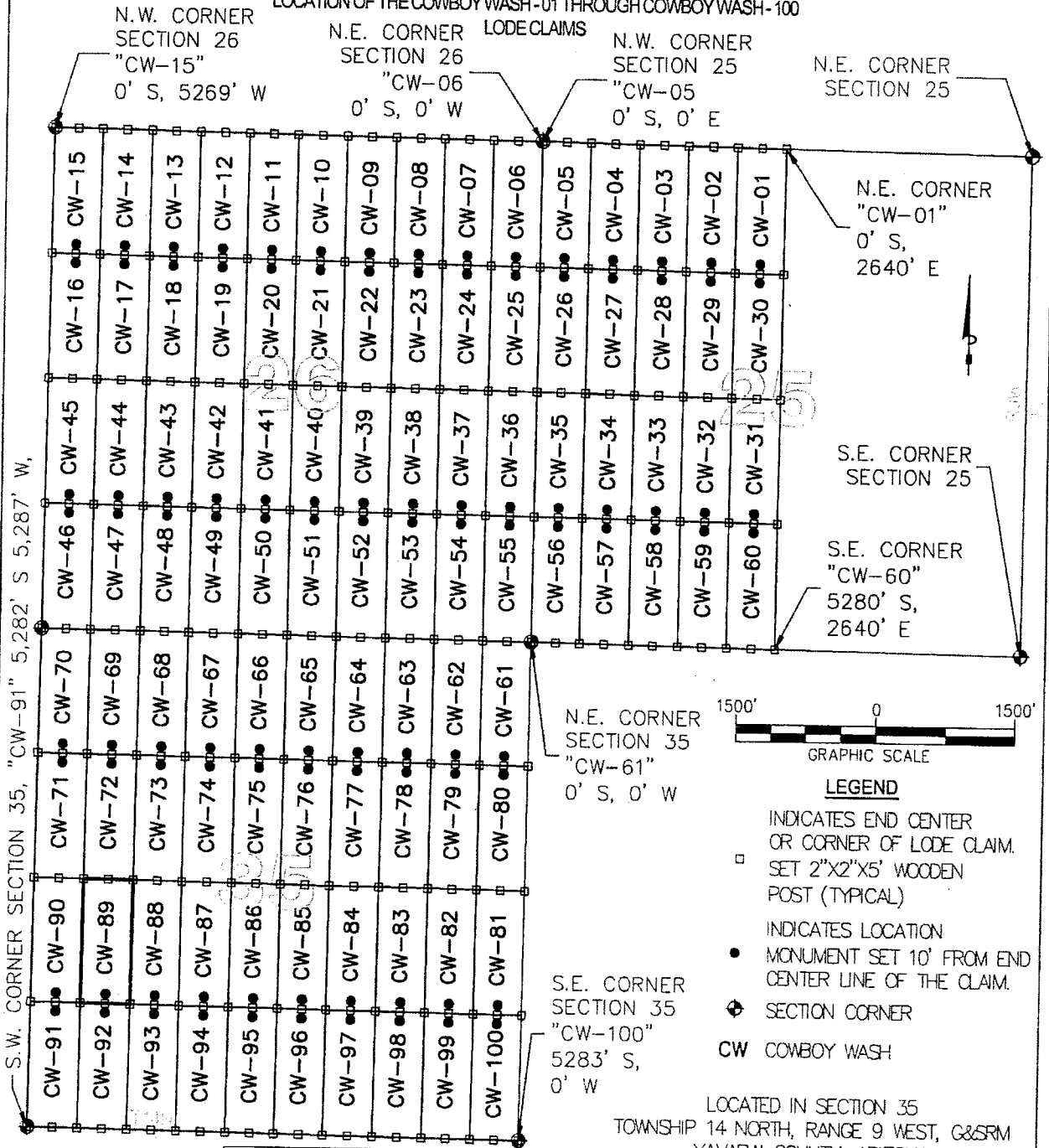
Located, dated and posted on the ground this 26 day of September, 2012.

Freeport-McMoRan Bagdad, Inc. (Owner) By: [Signature]
Bowman Consulting Group, Ltd. (Agent)

AMC 19812

"COWBOY WASH -89" CLAIM

LOCATION OF THE COWBOY WASH -01 THROUGH COWBOY WASH -100



S.W. CORNER SECTION 35, "CW-91" 5,282' S 5,287' W,

N.W. CORNER SECTION 26
"CW-15"
0' S, 5269' W

N.E. CORNER SECTION 26
"CW-06"
0' S, 0' W

N.W. CORNER SECTION 25
"CW-05"
0' S, 0' E

N.E. CORNER SECTION 25

N.E. CORNER "CW-01"
0' S, 2640' E

S.E. CORNER SECTION 25

S.E. CORNER "CW-60"
5280' S, 2640' E

N.E. CORNER SECTION 35
"CW-61"
0' S, 0' W



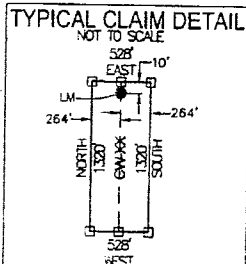
LEGEND

- INDICATES END CENTER OR CORNER OF LODE CLAIM. SET 2"x2"x5' WOODEN POST (TYPICAL)
- INDICATES LOCATION MONUMENT SET 10' FROM END CENTER LINE OF THE CLAIM.
- ⊕ SECTION CORNER
- CW COWBOY WASH

S.E. CORNER SECTION 35
"CW-100"
5283' S, 0' W

LOCATED IN SECTION 35
TOWNSHIP 14 NORTH, RANGE 9 WEST, G&SRM
YAVAPAI COUNTY, ARIZONA
LOCATED DURING THE MONTH
OF SEPTEMBER, 2012
YAVAPAI COUNTY, ARIZONA

LOCATORS:
FREEPORT-MCMORAN
BAGDAD, INC.
P.O. BOX 245
BAGDAD, ARIZONA 86321



CLAIM STAKING PERFORMED BY:

Bowman
CONSULTING


3010 S Priest Dr, #103
Tempe, Az 85282
Phone: (480) 629-8830
Fax: (480) 629-8841
www.bowmanconsulting.com

ARCH 19812

Return to:
Freeport-McMoRan Bagdad Inc.
P. O. Box 245
Bagdad, AZ 86321

**LOCATION NOTICE FOR LODE MINING CLAIM
STATE OF ARIZONA, COUNTY OF YAVAPAI**

NOTICE IS HEREBY GIVEN that the Cowboy Wash - 90 lode mining claim has been located by Freeport-McMoRan Bagdad, Inc., a Delaware corporation, whose current mailing address is P. O. Box 245, Bagdad, AZ 86321.



The general course of this claim is North to South and it is situated in Yavapai County, Arizona. This claim is 1320 feet in length and 534 feet in width. This claim runs from the location monument on which this location notice is posted approximately 10 feet in a Northerly direction to the North end line and 1310 feet in a Southerly direction to the South end line. This claim is marked by six monuments, one at each corner and one at the center of each end line of the claim.

The location monument on which the notice is posted is situated within:
Section 35, Township 14 North, Range 9 West, of the Gila and Salt River Meridian, Yavapai County, Arizona and this claim encompasses portions of the following quarter section(s), section(s), Township(s) and Range(s): Southwest 1/4, Section 35, T14N-R9W, G&SRM, Yavapai County, Arizona.

The locality of this claim with reference to some natural object or permanent monument and additional information (if any) concerning its locality is as follows:

The Northeast corner of this claim is 2640' South and 4752' West of the Northeast corner of Section 35, T14N-R9W

The undersigned claims the ground as described above and set forth on the attached 1" = 1500' outline map. This claim is not intended to encroach on any private property or land that is not open for location.

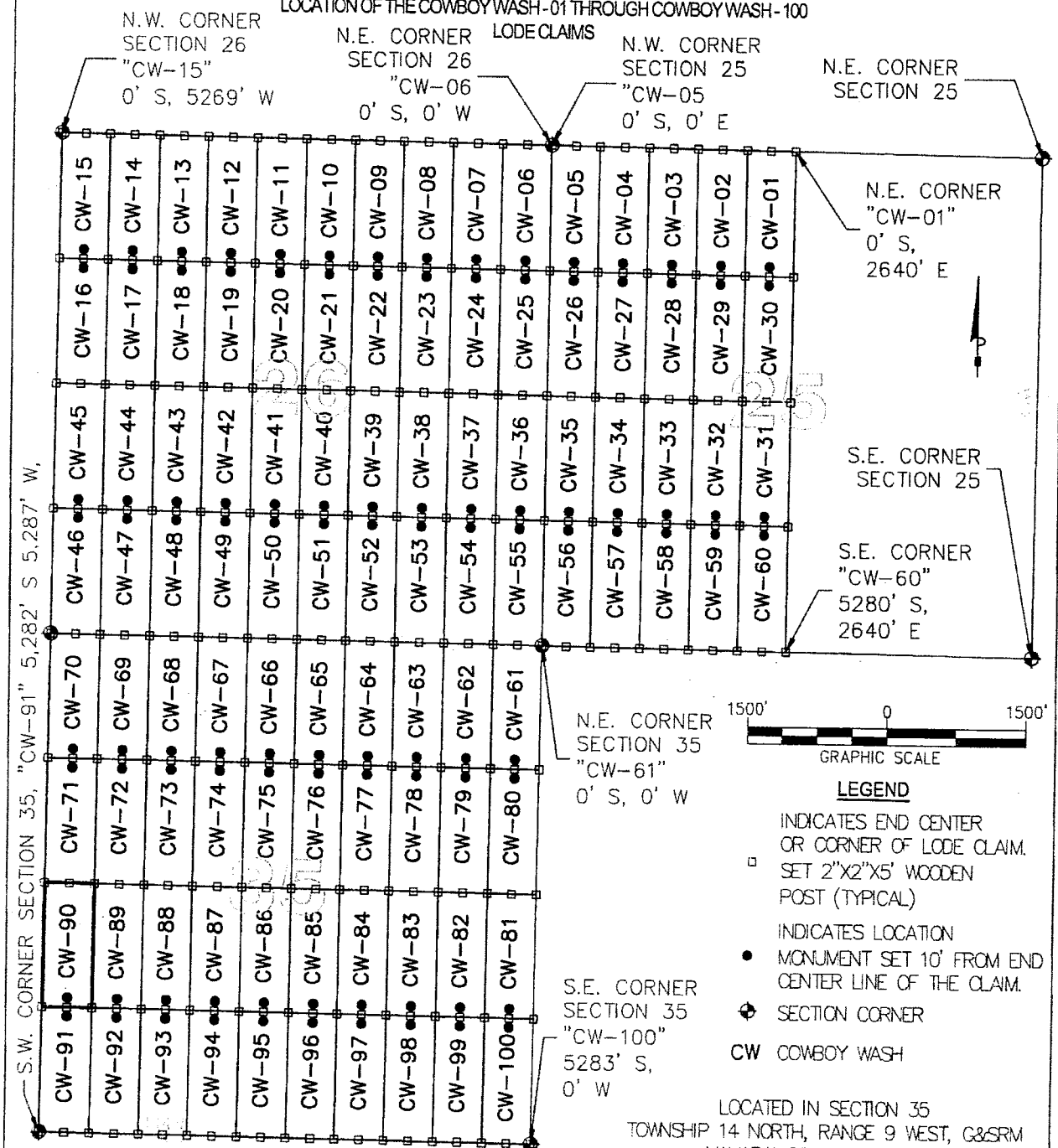
Located, dated and posted on the ground this 26 day of September, 2012.

Freeport-McMoRan Bagdad, Inc. (Owner) By: [Signature]
Bowman Consulting Group, Ltd. (Agent)

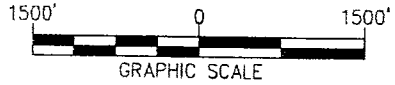
ANCL 18813

"COWBOY WASH -90" CLAIM

LOCATION OF THE COWBOY WASH -01 THROUGH COWBOY WASH -100



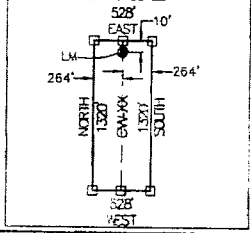
S.W. CORNER SECTION 35, "CW-91" 5,282' S 5,287' W



LEGEND

- INDICATES END CENTER OR CORNER OF LODE CLAIM. SET 2"x2"x5' WOODEN POST (TYPICAL)
- INDICATES LOCATION MONUMENT SET 10' FROM END CENTER LINE OF THE CLAIM.
- ◆ SECTION CORNER
- CW COWBOY WASH

TYPICAL CLAIM DETAIL



LOCATORS:
 FREEPORT-MCMORAN
 BAGDAD, INC.
 P.O. BOX 245
 BAGDAD, ARIZONA 86321

LOCATED IN SECTION 35
 TOWNSHIP 14 NORTH, RANGE 9 WEST, G&SRM
 YAVAPAI COUNTY, ARIZONA
 LOCATED DURING THE MONTH
 OF SEPTEMBER, 2012
 YAVAPAI COUNTY, ARIZONA

CLAIM STAKING PERFORMED BY:

Bowman

CONSULTING


3010 S Priest Dr, #103
 Tempe, Az 85282
 Phone: (480) 629-8830
 Fax: (480) 629-8841
www.bowmanconsulting.com

A18614011

Return to:
Freeport-McMoRan Bagdad Inc.
P. O. Box 245
Bagdad, AZ 86321

**LOCATION NOTICE FOR LODE MINING CLAIM
STATE OF ARIZONA, COUNTY OF YAVAPAI**

NOTICE IS HEREBY GIVEN that the Cowboy Wash - 91 lode mining claim has been located by Freeport-McMoRan Bagdad, Inc., a Delaware corporation, whose current mailing address is P. O. Box 245, Bagdad, AZ 86321.



The general course of this claim is North to South and it is situated in Yavapai County, Arizona. This claim is 1323 feet in length and 536 feet .. This claim runs from the location monument on which this location notice is posted approximately 10 feet in a Northerly direction to the North end line and 1313 feet in a Southerly direction to the South end line. This claim is marked by six monuments, one at each corner and one at the center of each end line of the claim.

The location monument on which the notice is posted is situated within:

Section 35, Township 14 North, Range 9 West, of the Gila and Salt River Meridian, Yavapai County, Arizona and this claim encompasses portions of the following quarter section(s), section(s), Township(s) and Range(s): Southwest 1/4, Section 35, T14N-R9W, G&SRM, Yavapai County, Arizona.

The locality of this claim with reference to some natural object or permanent monument and additional information (if any) concerning its locality is as follows:

The Northeast corner of this claim is 3960' South and 4752' West of the Northeast corner of Section 35, T14N-R9W

The undersigned claims the ground as described above and set forth on the attached 1" = 1500' outline map. This claim is not intended to encroach on any private property or land that is not open for location.

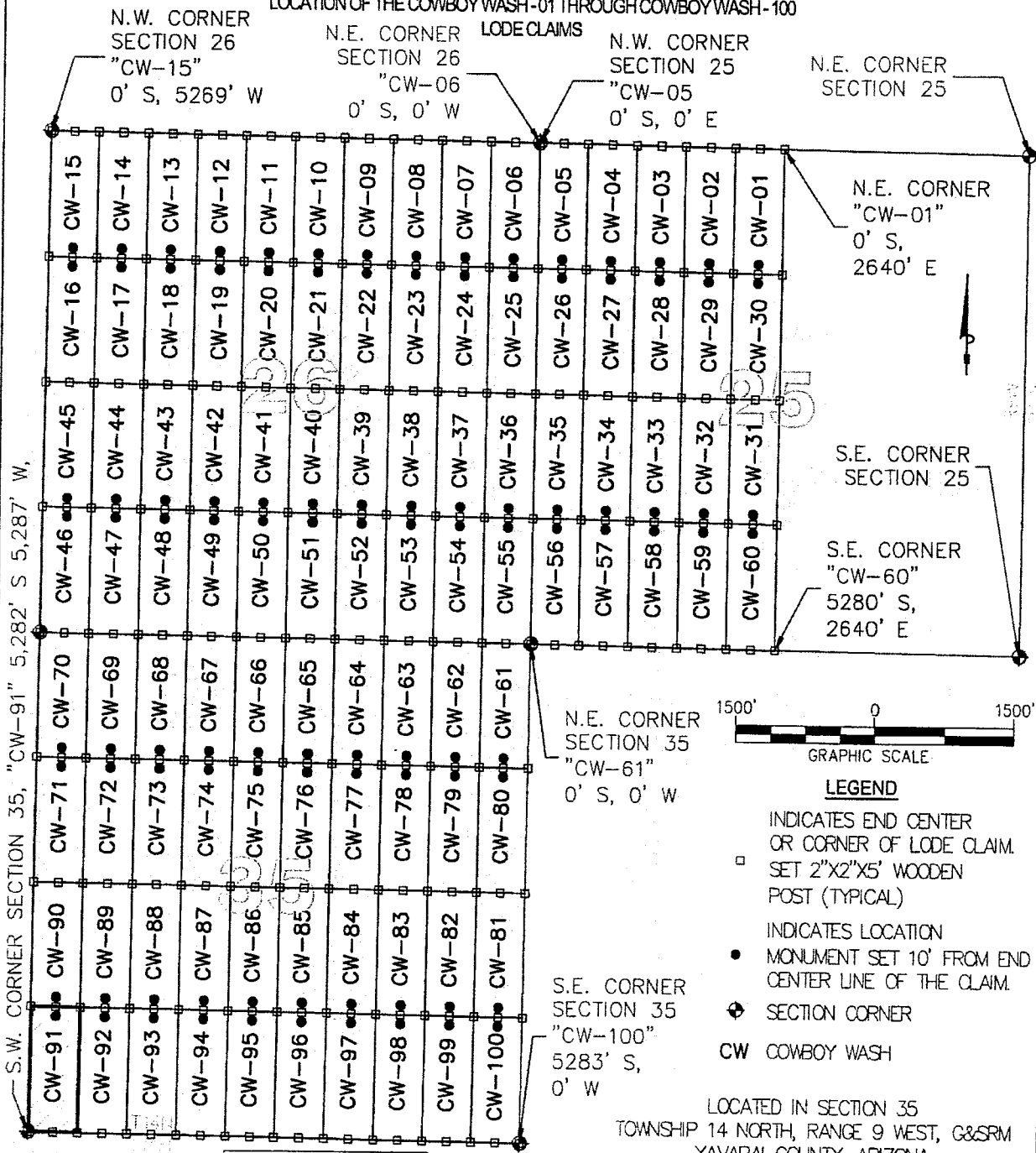
Located, dated and posted on the ground this 26 day of September, 2012.

Freeport-McMoRan Bagdad, Inc. (Owner) By: [Signature]
Bowman Consulting Group, Ltd. (Agent)

AMC410814

"COWBOY WASH -91" CLAIM

LOCATION OF THE COWBOY WASH -01 THROUGH COWBOY WASH -100



S.W. CORNER SECTION 35, "CW-91" 5,282' S, 5,287' W.

N.E. CORNER "CW-01" 0' S, 2640' E

S.E. CORNER SECTION 25

S.E. CORNER "CW-60" 5280' S, 2640' E

N.E. CORNER SECTION 35 "CW-61" 0' S, 0' W

S.E. CORNER SECTION 35 "CW-100" 5283' S, 0' W



LEGEND

- INDICATES END CENTER OR CORNER OF LODE CLAIM. SET 2"X2"X5' WOODEN POST (TYPICAL)
- INDICATES LOCATION MONUMENT SET 10' FROM END CENTER LINE OF THE CLAIM.
- ◆ SECTION CORNER
- CW COWBOY WASH

LOCATED IN SECTION 35
TOWNSHIP 14 NORTH, RANGE 9 WEST, G&SRM
YAVAPAI COUNTY, ARIZONA
LOCATED DURING THE MONTH
OF SEPTEMBER, 2012
YAVAPAI COUNTY, ARIZONA

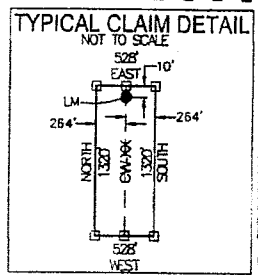
CLAIM STAKING PERFORMED BY:

Bowman

CONSULTING

3010 S Priest Dr, #103
Tempe, Az 85282
Phone: (480) 629-8830
Fax: (480) 629-8841
www.bowmanconsulting.com

LOCATORS:
FREEPORT-MCMORAN
BAGDAD, INC.
P.O. BOX 245
BAGDAD, ARIZONA 86321



418614014

Return to:
Freeport-McMoRan Bagdad Inc.
P. O. Box 245
Bagdad, AZ 86321

**LOCATION NOTICE FOR LODE MINING CLAIM
STATE OF ARIZONA, COUNTY OF YAVAPAI**

NOTICE IS HEREBY GIVEN that the Cowboy Wash - 92 lode mining claim has been located by Freeport-McMoRan Bagdad, Inc., a Delaware corporation, whose current mailing address is P. O. Box 245, Bagdad, AZ 86321.

BLM
Date
Stamp

2012 NOV 21 A 9 13

The general course of this claim is North to South and it is situated in Yavapai County, Arizona. This claim is 1323 feet in length and 528 feet in width. This claim runs from the location monument on which this location notice is posted approximately 10 feet in a Northerly direction to the North end line and 1313 feet in a Southerly direction to the South end line. This claim is marked by six monuments, one at each corner and one at the center of each end line of the claim.

The location monument on which the notice is posted is situated within:

Section 35, Township 14 North, Range 9 West, of the Gila and Salt River Meridian, Yavapai County, Arizona and this claim encompasses portions of the following quarter section(s), section(s), Township(s) and Range(s): Southwest 1/4, Section 35, T14N-R9W, G&SRM, Yavapai County, Arizona.

The locality of this claim with reference to some natural object or permanent monument and additional information (if any) concerning its locality is as follows:

The Northeast corner of this claim is 3960' South and 4224' West of the Northeast corner of Section 35, T14N-R9W

The undersigned claims the ground as described above and set forth on the attached 1" = 1500' outline map. This claim is not intended to encroach on any private property or land that is not open for location.

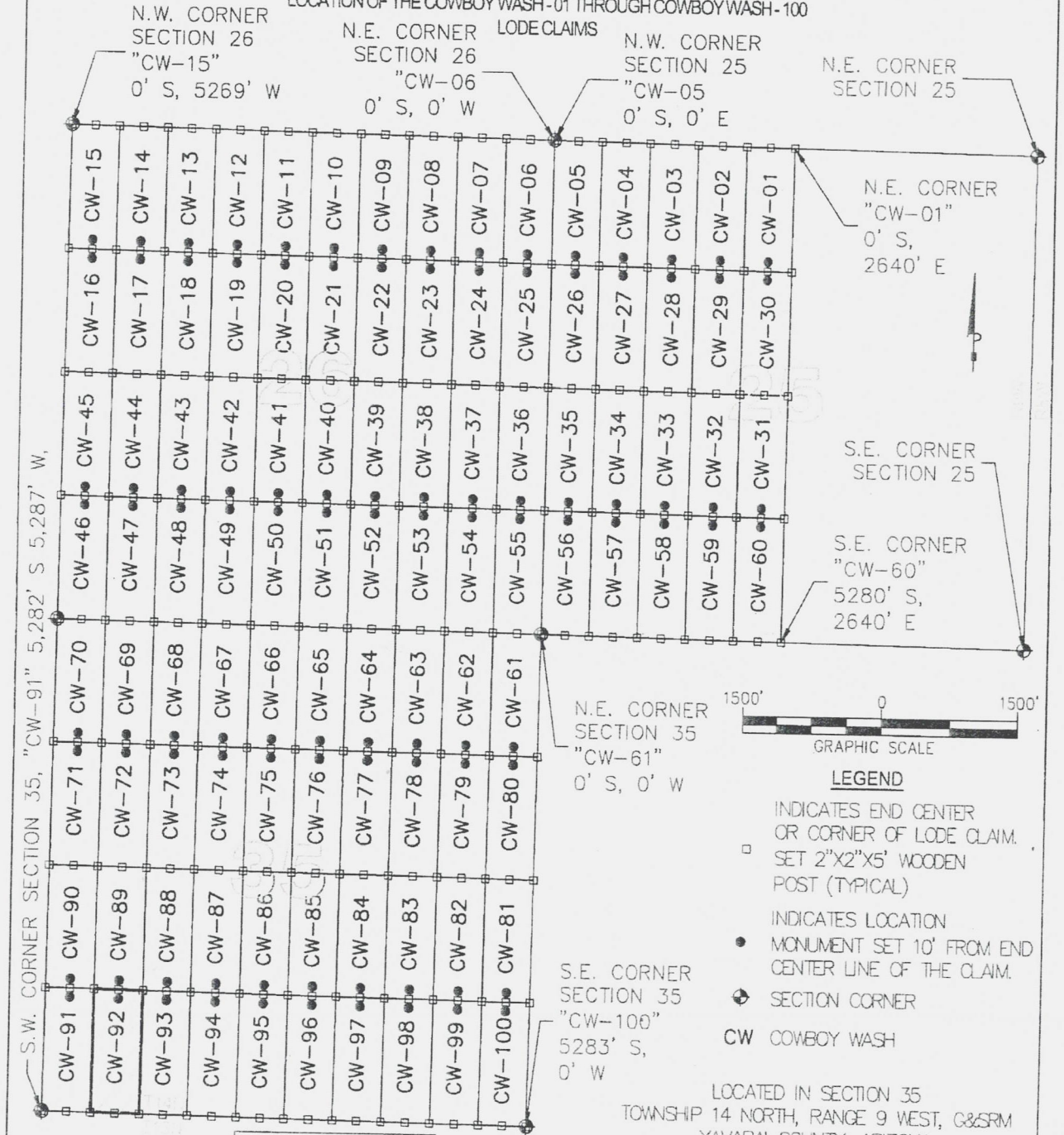
Located, dated and posted on the ground this 26 day of September, 2012.

Freeport-McMoRan Bagdad, Inc. (Owner) By: [Signature]
Bowman Consulting Group, Ltd. (Agent)

ALICHA 19815


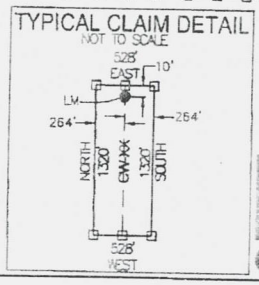
"COWBOY WASH -92" CLAIM

LOCATION OF THE COWBOY WASH-01 THROUGH COWBOY WASH-100



S.W. CORNER SECTION 35, "CW-91" 5,282' S 5,287' W.

LOCATORS:
FREEPORT-MCMORAN
BAGDAD, INC.
P.O. BOX 245
BAGDAD, ARIZONA 86321



LEGEND

- INDICATES END CENTER OR CORNER OF LODE CLAIM. SET 2"X2"X5" WOODEN POST (TYPICAL)
- INDICATES LOCATION MONUMENT SET 10' FROM END CENTER LINE OF THE CLAIM.
- ◆ SECTION CORNER
- CW COWBOY WASH

LOCATED IN SECTION 35
TOWNSHIP 14 NORTH, RANGE 9 WEST, G&SRM
YAVAPAI COUNTY, ARIZONA
LOCATED DURING THE MONTH
OF SEPTEMBER, 2012
YAVAPAI COUNTY, ARIZONA

CLAIM STAKING PERFORMED BY:

Bowman

CONSULTING

3010 S Priest Dr, #103
Tempe, Az 85282
Phone: (480) 629-8830
Fax: (480) 629-8841
www.bowmanconsulting.com

518011011014

Return to:
Freeport-McMoRan Bagdad Inc.
P. O. Box 245
Bagdad, AZ 86321

**LOCATION NOTICE FOR LODE MINING CLAIM
STATE OF ARIZONA, COUNTY OF YAVAPAI**

NOTICE IS HEREBY GIVEN that the Cowboy Wash - 93 lode mining claim has been located by Freeport-McMoRan Bagdad, Inc., a Delaware corporation, whose current mailing address is P. O. Box 245, Bagdad, AZ 86321.

BLM	912 NOV 21 A 9 13
Date	
Stamp	

The general course of this claim is North to South and it is situated in Yavapai County, Arizona. This claim is 1323 feet in length and 528 feet in width. This claim runs from the location monument on which this location notice is posted approximately 10 feet in a Northerly direction to the North end line and 1313 feet in a Southerly direction to the South end line. This claim is marked by six monuments, one at each corner and one at the center of each end line of the claim.

The location monument on which the notice is posted is situated within:

Section 35, Township 14 North, Range 9 West, of the Gila and Salt River Meridian, Yavapai County, Arizona and this claim encompasses portions of the following quarter section(s), section(s), Township(s) and Range(s): Southwest 1/4, Section 35, T14N-R9W, G&SRM, Yavapai County, Arizona.

The locality of this claim with reference to some natural object or permanent monument and additional information (if any) concerning its locality is as follows:

The Northeast corner of this claim is 3960' South and 3696' West of the Northeast corner of Section 35, T14N-R9W

The undersigned claims the ground as described above and set forth on the attached 1" = 1500' outline map. This claim is not intended to encroach on any private property or land that is not open for location.

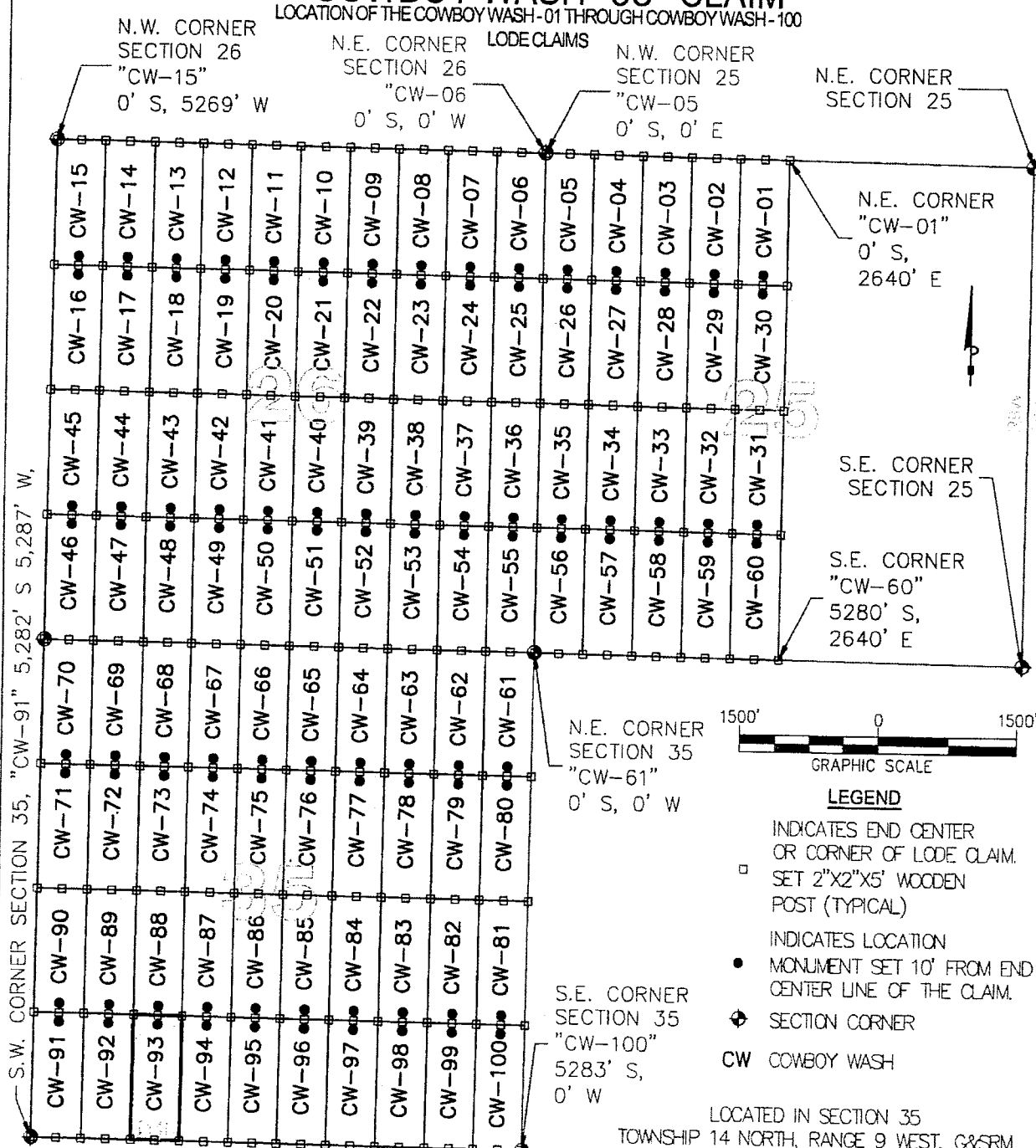
Located, dated and posted on the ground this 26 day of September, 2012.

Freeport-McMoRan Bagdad, Inc. (Owner) By: [Signature]
Bowman Consulting Group, Ltd. (Agent)

9108119819

"COWBOY WASH -93" CLAIM

LOCATION OF THE COWBOY WASH -01 THROUGH COWBOY WASH -100



S.W. CORNER SECTION 35, "CW-91" 5,282' S, 5,287' W,


N.E. CORNER "CW-01" 0' S, 2640' E

S.E. CORNER SECTION 25

S.E. CORNER "CW-60" 5280' S, 2640' E

N.E. CORNER SECTION 35 "CW-61" 0' S, 0' W

S.E. CORNER SECTION 35 "CW-100" 5283' S, 0' W



LEGEND

- INDICATES END CENTER OR CORNER OF LODE CLAIM. SET 2"X2"X5' WOODEN POST (TYPICAL)
- INDICATES LOCATION MONUMENT SET 10' FROM END CENTER LINE OF THE CLAIM.
- ◆ SECTION CORNER
- CW COWBOY WASH

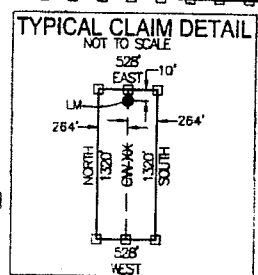
LOCATED IN SECTION 35
TOWNSHIP 14 NORTH, RANGE 9 WEST, G&SRM
YAVAPAI COUNTY, ARIZONA
LOCATED DURING THE MONTH
OF SEPTEMBER, 2012
YAVAPAI COUNTY, ARIZONA

CLAIM STAKING PERFORMED BY:

Bowman CONSULTING

3010 S Priest Dr, #103
Tempe, Az 85282
Phone: (480) 629-8830
Fax: (480) 629-8841
www.bowmanconsulting.com

LOCATORS:
FREEPORT-MCMORAN
BAGDAD, INC.
P.O. BOX 245
BAGDAD, ARIZONA 86321




916014011

Return to:
Freeport-McMoRan Bagdad Inc.
P. O. Box 245
Bagdad, AZ 86321

**LOCATION NOTICE FOR LODE MINING CLAIM
STATE OF ARIZONA, COUNTY OF YAVAPAI**

NOTICE IS HEREBY GIVEN that the Cowboy Wash - 94 lode mining claim has been located by Freeport-McMoRan Bagdad, Inc., a Delaware corporation, whose current mailing address is P. O. Box 245, Bagdad, AZ 86321.



The general course of this claim is North to South and it is situated in Yavapai County, Arizona. This claim is 1323 feet in length and 528 feet in width. This claim runs from the location monument on which this location notice is posted approximately 10 feet in a Northerly direction to the North end line and 1313 feet in a Southerly direction to the South end line. This claim is marked by six monuments, one at each corner and one at the center of each end line of the claim.

The location monument on which the notice is posted is situated within:

Section 35, Township 14 North, Range 9 West, of the Gila and Salt River Meridian, Yavapai County, Arizona and this claim encompasses portions of the following quarter section(s), section(s), Township(s) and Range(s): Southwest 1/4, Section 35, T14N-R9W, G&SRM, Yavapai County, Arizona.

The locality of this claim with reference to some natural object or permanent monument and additional information (if any) concerning its locality is as follows:

The Northeast corner of this claim is 3960' South and 3168' West of the Northeast corner of Section 35, T14N-R9W

The undersigned claims the ground as described above and set forth on the attached 1" = 1500' outline map. This claim is not intended to encroach on any private property or land that is not open for location.


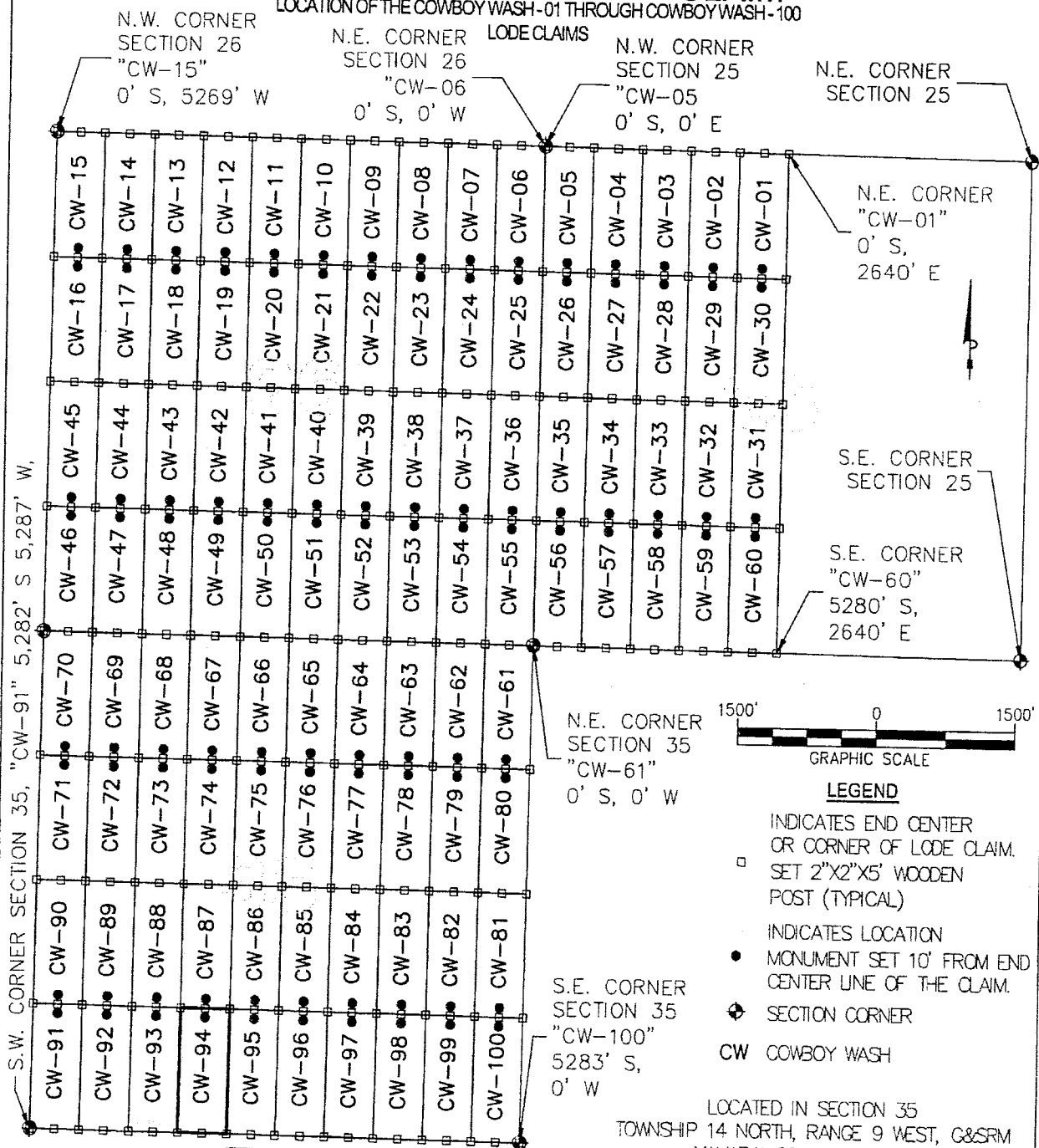
Located, dated and posted on the ground this 26 day of September, 2012.

Freeport-McMoRan Bagdad, Inc. (Owner) By: [Signature]
Bowman Consulting Group, Ltd. (Agent)

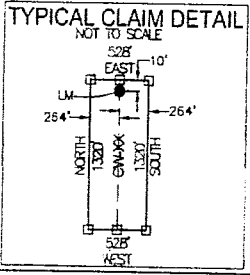
AN10410017

"COWBOY WASH -94" CLAIM

LOCATION OF THE COWBOY WASH -01 THROUGH COWBOY WASH -100



- LEGEND**
- INDICATES END CENTER OR CORNER OF LODE CLAIM. SET 2"X2"X5' WOODEN POST (TYPICAL)
 - INDICATES LOCATION MONUMENT SET 10' FROM END CENTER LINE OF THE CLAIM.
 - ◆ SECTION CORNER
 - CW COWBOY WASH



LOCATORS:
 FREEPORT-MCMORAN
 BAGDAD, INC.
 P.O. BOX 245
 BAGDAD, ARIZONA 86321

LOCATED IN SECTION 35
 TOWNSHIP 14 NORTH, RANGE 9 WEST, G&SRM
 YAVAPAI COUNTY, ARIZONA
 LOCATED DURING THE MONTH
 OF SEPTEMBER, 2012
 YAVAPAI COUNTY, ARIZONA

CLAIM STAKING PERFORMED BY:

Bowman
 CONSULTING


3010 S Priest Dr, #103
 Tempe, Az 85282
 Phone: (480) 629-8830
 Fax: (480) 629-8841
www.bowmanconsulting.com

AN011817

Return to:
Freeport-McMoRan Bagdad Inc.
P. O. Box 245
Bagdad, AZ 86321

**LOCATION NOTICE FOR LODE MINING CLAIM
STATE OF ARIZONA, COUNTY OF YAVAPAI**

NOTICE IS HEREBY GIVEN that the Cowboy Wash - 95 lode mining claim has been located by Freeport-McMoRan Bagdad, Inc., a Delaware corporation, whose current mailing address is P. O. Box 245, Bagdad, AZ 86321.



The general course of this claim is North to South and it is situated in Yavapai County, Arizona. This claim is 1323 feet in length and 528 feet in width. This claim runs from the location monument on which this location notice is posted approximately 10 feet in a Northerly direction to the North end line and 1313 feet in a Southerly direction to the South end line. This claim is marked by six monuments, one at each corner and one at the center of each end line of the claim.

The location monument on which the notice is posted is situated within:

Section 35, Township 14 North, Range 9 West, of the Gila and Salt River Meridian, Yavapai County, Arizona and this claim encompasses portions of the following quarter section(s), section(s), Township(s) and Range(s): Southwest 1/4, Section 35, T14N-R9W, G&SRM, Yavapai County, Arizona.

The locality of this claim with reference to some natural object or permanent monument and additional information (if any) concerning its locality is as follows:

The Northeast corner of this claim is 3960' South and 2640' West of the Northeast corner of Section 35, T14N-R9W

The undersigned claims the ground as described above and set forth on the attached 1" = 1500' outline map. This claim is not intended to encroach on any private property or land that is not open for location.

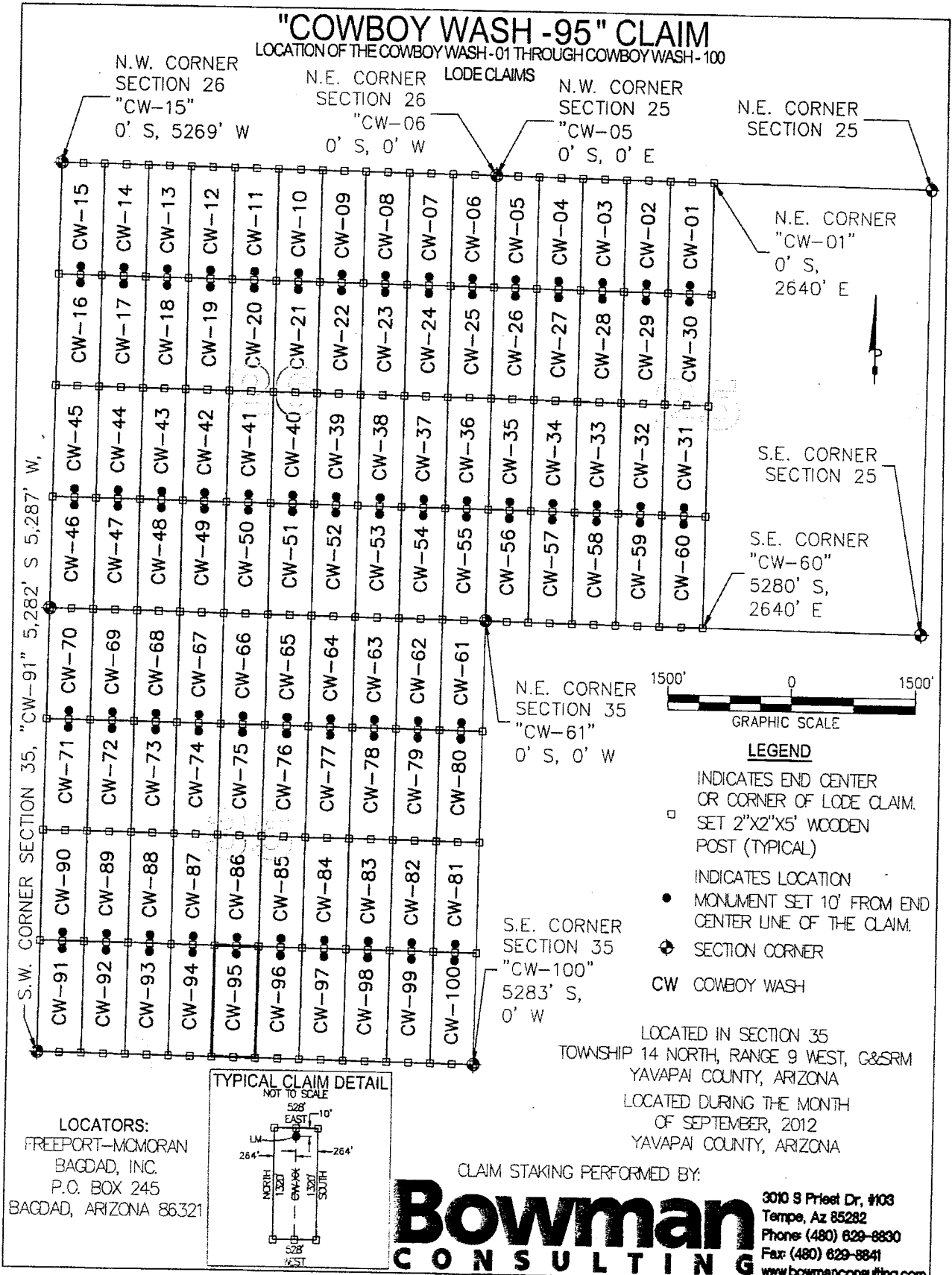
Located, dated and posted on the ground this 26 day of September, 2012.

Freeport-McMoRan Bagdad, Inc. (Owner) By: [Signature]
Bowman Consulting Group, Ltd. (Agent)

ARIZONA 19918

"COWBOY WASH -95" CLAIM

LOCATION OF THE COWBOY WASH -01 THROUGH COWBOY WASH -100



N.W. CORNER SECTION 26
"CW-15"
0' S, 5269' W

N.E. CORNER SECTION 26
"CW-06"
0' S, 0' W

N.W. CORNER SECTION 25
"CW-05"
0' S, 0' E

N.E. CORNER SECTION 25

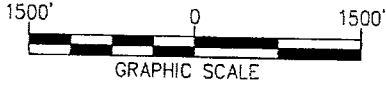
N.E. CORNER "CW-01"
0' S, 2640' E

S.E. CORNER SECTION 25

S.E. CORNER "CW-60"
5280' S, 2640' E

N.E. CORNER SECTION 35
"CW-61"
0' S, 0' W

S.E. CORNER SECTION 35
"CW-100"
5283' S, 0' W

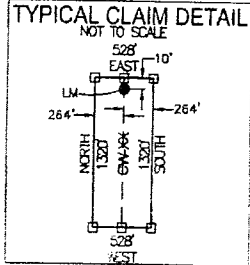


LEGEND

- INDICATES END CENTER OR CORNER OF LODE CLAIM. SET 2"x2"x5' WOODEN POST (TYPICAL)
- INDICATES LOCATION MONUMENT SET 10' FROM END CENTER LINE OF THE CLAIM.
- ⊕ SECTION CORNER
- CW COWBOY WASH

S.W. CORNER SECTION 35, "CW-91" 5,282' S 5,287' W.

LOCATORS:
FREEPORT-MCMORAN
BAGDAD, INC.
P.O. BOX 245
BAGDAD, ARIZONA 86321



LOCATED IN SECTION 35
TOWNSHIP 14 NORTH, RANGE 9 WEST, G&SRM
YAVAPAI COUNTY, ARIZONA
LOCATED DURING THE MONTH
OF SEPTEMBER, 2012
YAVAPAI COUNTY, ARIZONA

CLAIM STAKING PERFORMED BY:

Bowman
CONSULTING


3010 S Priest Dr, #103
Tempe, Az 85282
Phone: (480) 629-8830
Fax: (480) 629-8841
www.bowmanconsulting.com

AN041819

Return to:
Freeport-McMoRan Bagdad Inc.
P. O. Box 245
Bagdad, AZ 86321

**LOCATION NOTICE FOR LODE MINING CLAIM
STATE OF ARIZONA, COUNTY OF YAVAPAI**

NOTICE IS HEREBY GIVEN that the Cowboy Wash - 96 lode mining claim has been located by Freeport-McMoRan Bagdad, Inc., a Delaware corporation, whose current mailing address is P. O. Box 245, Bagdad, AZ 86321.



The general course of this claim is North to South and it is situated in Yavapai County, Arizona. This claim is 1323 feet in length and 528 feet in width. This claim runs from the location monument on which this location notice is posted approximately 10 feet in a Northerly direction to the North end line and 1313 feet in a Southerly direction to the South end line. This claim is marked by six monuments, one at each corner and one at the center of each end line of the claim.

The location monument on which the notice is posted is situated within:

Section 35, Township 14 North, Range 9 West, of the Gila and Salt River Meridian, Yavapai County, Arizona and this claim encompasses portions of the following quarter section(s), section(s), Township(s) and Range(s): Southeast 1/4, Section 35, T14N-R9W, G&SRM, Yavapai County, Arizona.

The locality of this claim with reference to some natural object or permanent monument and additional information (if any) concerning its locality is as follows:

The Northeast corner of this claim is 3960' South and 2112' West of the Northeast corner of Section 35, T14N-R9W

The undersigned claims the ground as described above and set forth on the attached 1" = 1500' outline map. This claim is not intended to encroach on any private property or land that is not open for location.

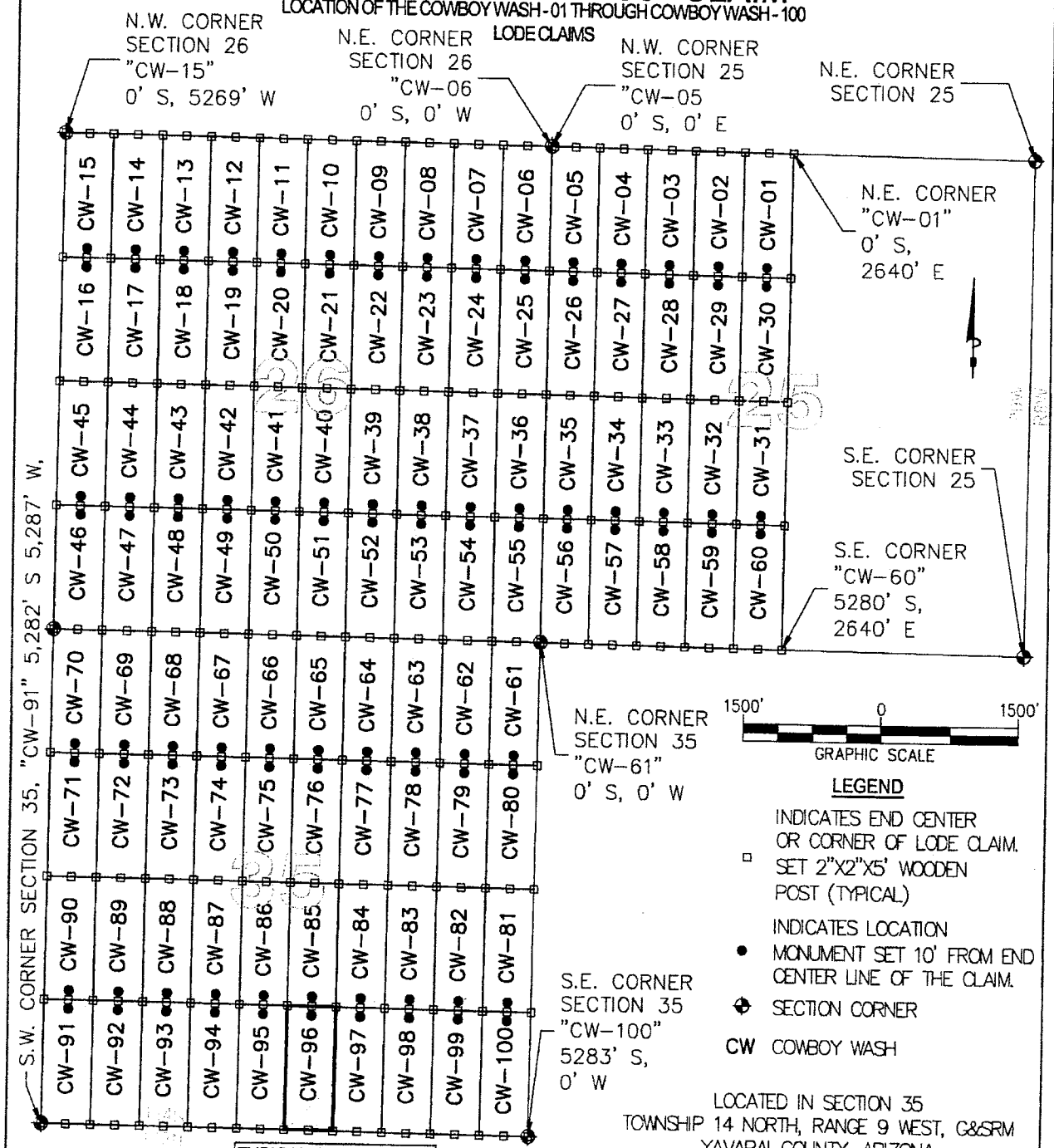
Located, dated and posted on the ground this 26 day of September, 2012.

Freeport-McMoRan Bagdad, Inc. (Owner) By: [Signature]
Bowman Consulting Group, Ltd. (Agent)

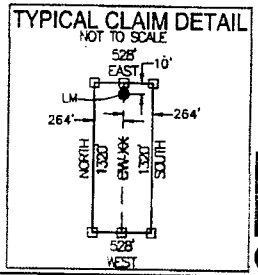
ANCH 18819

"COWBOY WASH - 96" CLAIM

LOCATION OF THE COWBOY WASH-01 THROUGH COWBOY WASH-100

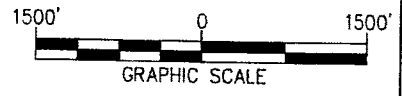


LOCATORS:
 FREEPORT-MCMORAN
 BAGDAD, INC.
 P.O. BOX 245
 BAGDAD, ARIZONA 86321



N.E. CORNER SECTION 35
 "CW-61"
 0' S, 0' W

S.E. CORNER SECTION 35
 "CW-100"
 5283' S,
 0' W



- LEGEND**
- INDICATES END CENTER OR CORNER OF LODE CLAIM. SET 2"x2"x5" WOODEN POST (TYPICAL)
 - INDICATES LOCATION MONUMENT SET 10' FROM END CENTER LINE OF THE CLAIM.
 - ⊕ SECTION CORNER
 - CW COWBOY WASH

LOCATED IN SECTION 35
 TOWNSHIP 14 NORTH, RANGE 9 WEST, G&SRM
 YAVAPAI COUNTY, ARIZONA
 LOCATED DURING THE MONTH
 OF SEPTEMBER, 2012
 YAVAPAI COUNTY, ARIZONA

CLAIM STAKING PERFORMED BY:

Bowman
 CONSULTING


3010 S Priest Dr, #103
 Tempe, Az 85282
 Phone: (480) 629-8830
 Fax: (480) 629-8841
www.bowmanconsulting.com

618814019

Return to:
Freeport-McMoRan Bagdad Inc.
P. O. Box 245
Bagdad, AZ 86321

**LOCATION NOTICE FOR LODE MINING CLAIM
STATE OF ARIZONA, COUNTY OF YAVAPAI**

NOTICE IS HEREBY GIVEN that the Cowboy Wash - 97 lode mining claim has been located by Freeport-McMoRan Bagdad, Inc., a Delaware corporation, whose current mailing address is P. O. Box 245, Bagdad, AZ 86321.



The general course of this claim is North to South and it is situated in Yavapai County, Arizona. This claim is 1323 feet in length and 528 feet in width. This claim runs from the location monument on which this location notice is posted approximately 10 feet in a Northerly direction to the North end line and 1313 feet in a Southerly direction to the South end line. This claim is marked by six monuments, one at each corner and one at the center of each end line of the claim.

The location monument on which the notice is posted is situated within:

Section 35, Township 14 North, Range 9 West, of the Gila and Salt River Meridian, Yavapai County, Arizona and this claim encompasses portions of the following quarter section(s), section(s), Township(s) and Range(s): Southeast 1/4, Section 35, T14N-R9W, G&SRM, Yavapai County, Arizona.

The locality of this claim with reference to some natural object or permanent monument and additional information (if any) concerning its locality is as follows:

The Northeast corner of this claim is 3960' South and 1584' West of the Northeast corner of Section 35, T14N-R9W

The undersigned claims the ground as described above and set forth on the attached 1" = 1500' outline map. This claim is not intended to encroach on any private property or land that is not open for location.

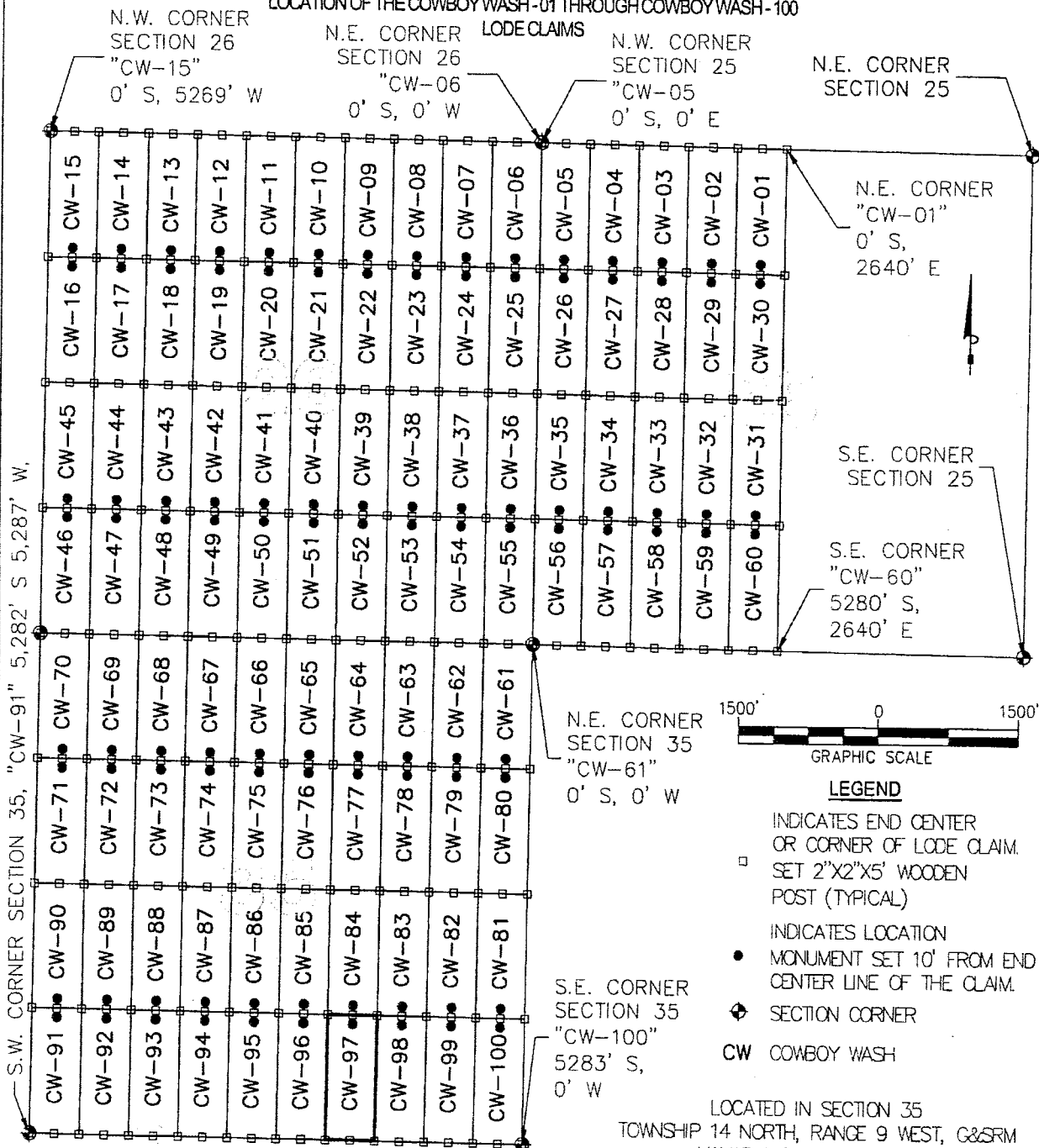
Located, dated and posted on the ground this 26 day of September, 2012.

Freeport-McMoRan Bagdad, Inc. (Owner) By: [Signature]
Bowman Consulting Group, Ltd. (Agent)

110419920

"COWBOY WASH -97" CLAIM

LOCATION OF THE COWBOY WASH -01 THROUGH COWBOY WASH -100



S.W. CORNER SECTION 35, "CW-91" 5,282' S 5,287' W

N.W. CORNER SECTION 26
"CW-15"
0' S, 5269' W

N.E. CORNER SECTION 26
"CW-06"
0' S, 0' W

N.W. CORNER SECTION 25
"CW-05"
0' S, 0' E

N.E. CORNER SECTION 25

N.E. CORNER "CW-01"
0' S, 2640' E

S.E. CORNER SECTION 25

S.E. CORNER "CW-60"
5280' S, 2640' E

N.E. CORNER SECTION 35
"CW-61"
0' S, 0' W



LEGEND

- INDICATES END CENTER OR CORNER OF LODE CLAIM. SET 2"X2"X5' WOODEN POST (TYPICAL)
- INDICATES LOCATION MONUMENT SET 10' FROM END CENTER LINE OF THE CLAIM.
- ◆ SECTION CORNER
- CW COWBOY WASH

S.E. CORNER SECTION 35
"CW-100"
5283' S, 0' W

LOCATED IN SECTION 35
TOWNSHIP 14 NORTH, RANGE 9 WEST, G&SRM
YAVAPAI COUNTY, ARIZONA
LOCATED DURING THE MONTH
OF SEPTEMBER, 2012
YAVAPAI COUNTY, ARIZONA

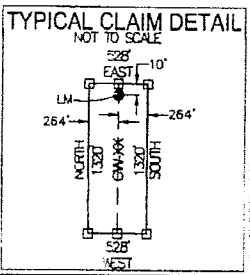
CLAIM STAKING PERFORMED BY:

Bowman

CONSULTING

3010 S Priest Dr, #103
Tempe, Az 85282
Phone: (480) 629-8830
Fax: (480) 629-8841
www.bowmanconsulting.com

LOCATORS:
FREEPORT-MCMORAN
BAGDAD, INC.
P.O. BOX 245
BAGDAD, ARIZONA 86321




A110418920

Return to:
Freeport-McMoRan Bagdad Inc.
P. O. Box 245
Bagdad, AZ 86321

**LOCATION NOTICE FOR LODE MINING CLAIM
STATE OF ARIZONA, COUNTY OF YAVAPAI**

NOTICE IS HEREBY GIVEN that the Cowboy Wash - 98 lode mining claim has been located by Freeport-McMoRan Bagdad, Inc., a Delaware corporation, whose current mailing address is P. O. Box 245, Bagdad, AZ 86321.



The general course of this claim is North to South and it is situated in Yavapai County, Arizona. This claim is 1323 feet in length and 528 feet in width. This claim runs from the location monument on which this location notice is posted approximately 10 feet in a Northerly direction to the North end line and 1313 feet in a Southerly direction to the South end line. This claim is marked by six monuments, one at each corner and one at the center of each end line of the claim.

The location monument on which the notice is posted is situated within:

Section 35, Township 14 North, Range 9 West, of the Gila and Salt River Meridian, Yavapai County, Arizona and this claim encompasses portions of the following quarter section(s), section(s), Township(s) and Range(s): Southeast 1/4, Section 35, T14N-R9W, G&SRM, Yavapai County, Arizona.

The locality of this claim with reference to some natural object or permanent monument and additional information (if any) concerning its locality is as follows:

The Northeast corner of this claim is 3960' South and 1056' West of the Northeast corner of Section 35, T14N-R9W

The undersigned claims the ground as described above and set forth on the attached 1" = 1500' outline map. This claim is not intended to encroach on any private property or land that is not open for location.

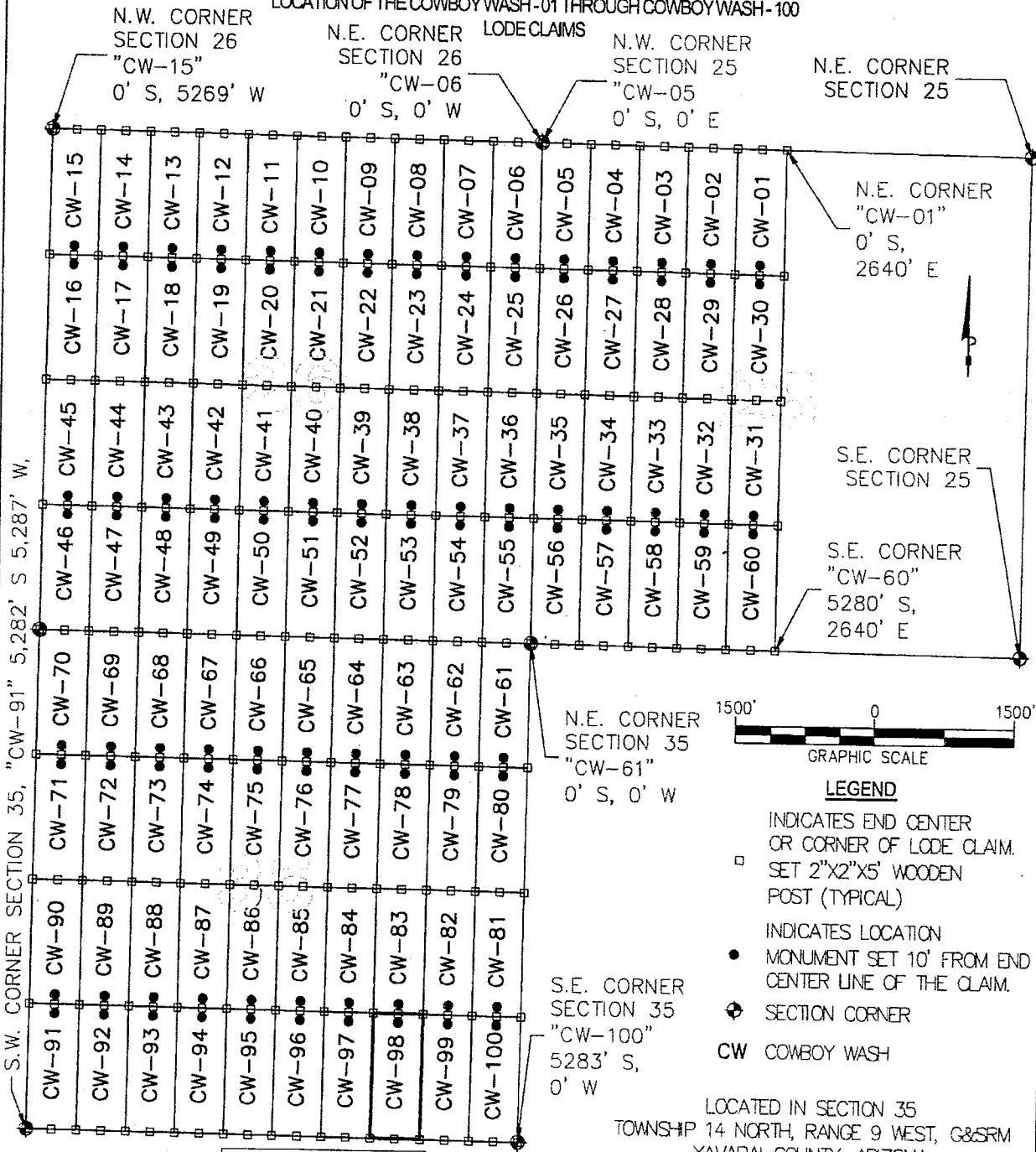
Located, dated and posted on the ground this 26 day of September, 2012.

Freeport-McMoRan Bagdad, Inc. (Owner) By: [Signature]
Bowman Consulting Group, Ltd. (Agent)

AMC 11 09 21

"COWBOY WASH -98" CLAIM

LOCATION OF THE COWBOY WASH-01 THROUGH COWBOY WASH-100



S.W. CORNER SECTION 35, "CW-91" 5,282' S, 5,287' W.

N.W. CORNER SECTION 26 "CW-15" 0' S, 5269' W

N.E. CORNER SECTION 26 "CW-06" 0' S, 0' W

N.W. CORNER SECTION 25 "CW-05" 0' S, 0' E

N.E. CORNER SECTION 25

N.E. CORNER "CW-01" 0' S, 2640' E

S.E. CORNER SECTION 25

S.E. CORNER "CW-60" 5280' S, 2640' E

N.E. CORNER SECTION 35 "CW-61" 0' S, 0' W

S.E. CORNER SECTION 35 "CW-100" 5283' S, 0' W



LEGEND

- INDICATES END CENTER OR CORNER OF LODE CLAIM. SET 2"x2"x5' WOODEN POST (TYPICAL)
- INDICATES LOCATION MONUMENT SET 10' FROM END CENTER LINE OF THE CLAIM.
- ⊕ SECTION CORNER
- CW COWBOY WASH

LOCATED IN SECTION 35
TOWNSHIP 14 NORTH, RANGE 9 WEST, G&SRM
YAVAPAI COUNTY, ARIZONA
LOCATED DURING THE MONTH
OF SEPTEMBER, 2012
YAVAPAI COUNTY, ARIZONA

CLAIM STAKING PERFORMED BY:

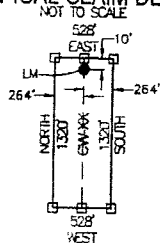
Bowman

CONSULTING

3019 Priest Dr, #103
Tempe, Az 85282
Phone: (480) 629-8830
Fax: (480) 629-8841
www.bowmanconsulting.com

LOCATORS:
FREEPORT-MCMORAN
BAGDAD, INC.
P.O. BOX 245
BAGDAD, ARIZONA 86321

TYPICAL CLAIM DETAIL




ATTCH 10821

Return to:
Freeport-McMoRan Bagdad Inc.
P. O. Box 245
Bagdad, AZ 86321

**LOCATION NOTICE FOR LODE MINING CLAIM
STATE OF ARIZONA, COUNTY OF YAVAPAI**

NOTICE IS HEREBY GIVEN that the Cowboy Wash - 99 lode mining claim has been located by Freeport-McMoRan Bagdad, Inc., a Delaware corporation, whose current mailing address is P. O. Box 245, Bagdad, AZ 86321.



The general course of this claim is North to South and it is situated in Yavapai County, Arizona. This claim is 1323 feet in length and 528 feet in width. This claim runs from the location monument on which this location notice is posted approximately 10 feet in a Northerly direction to the North end line and 1313 feet in a Southerly direction to the South end line. This claim is marked by six monuments, one at each corner and one at the center of each end line of the claim.

The location monument on which the notice is posted is situated within:

Section 35, Township 14 North, Range 9 West, of the Gila and Salt River Meridian, Yavapai County, Arizona and this claim encompasses portions of the following quarter section(s), section(s), Township(s) and Range(s): Southeast 1/4, Section 35, T14N-R9W, G&SRM, Yavapai County, Arizona.

The locality of this claim with reference to some natural object or permanent monument and additional information (if any) concerning its locality is as follows:

The Northeast corner of this claim is 3960' South and 528' West of the Northeast corner of Section 35, T14N-R9W

The undersigned claims the ground as described above and set forth on the attached 1" = 1500' outline map. This claim is not intended to encroach on any private property or land that is not open for location.

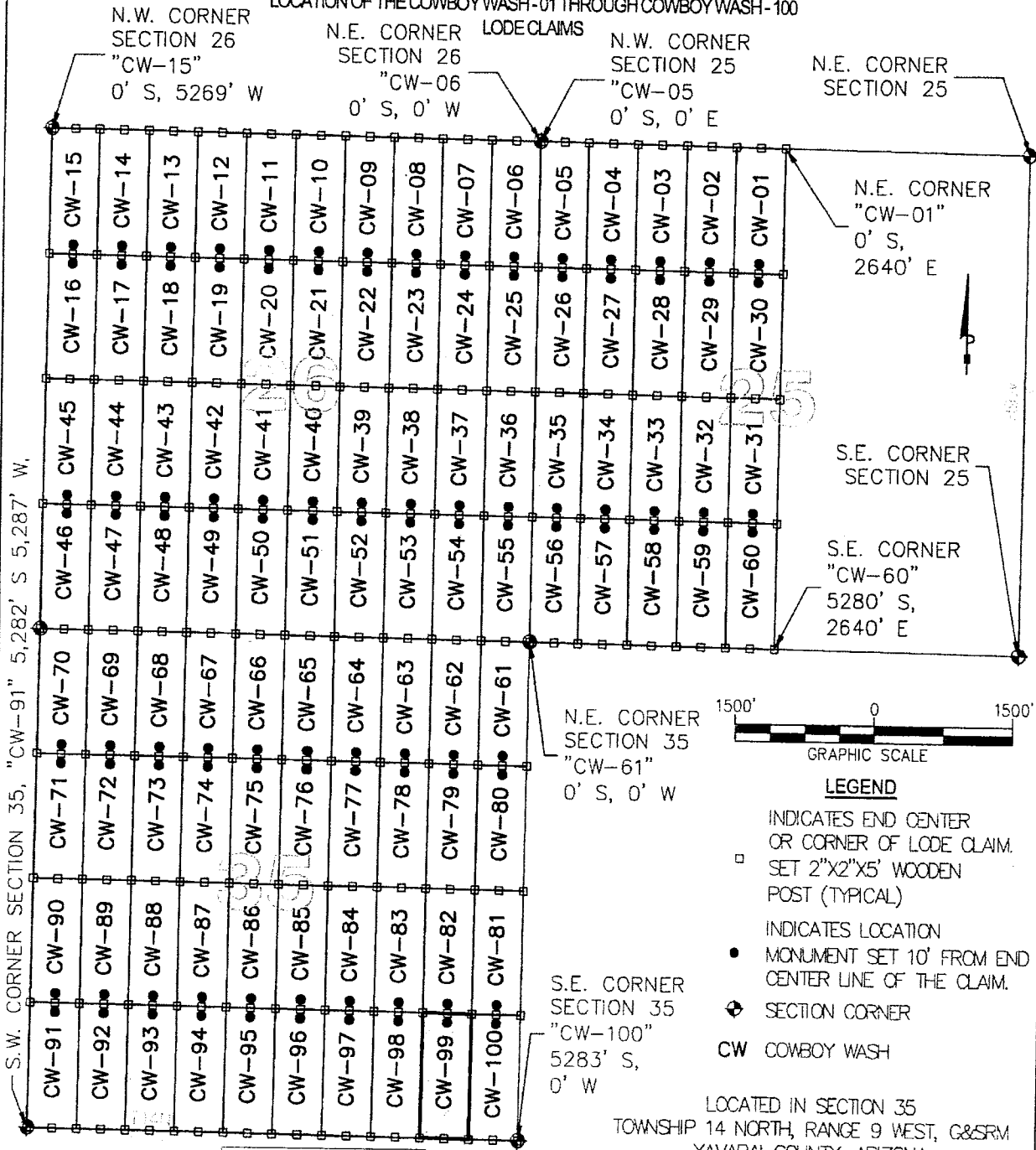
Located, dated and posted on the ground this 26 day of September, 2012.

Freeport-McMoRan Bagdad, Inc. (Owner) By: [Signature]
Bowman Consulting Group, Ltd. (Agent)

AMCH 10022

"COWBOY WASH -99" CLAIM

LOCATION OF THE COWBOY WASH -01 THROUGH COWBOY WASH -100



S.W. CORNER SECTION 35, "CW-91" 5,282' S 5,287' W.

N.W. CORNER SECTION 26 "CW-15" 0' S, 5269' W

N.E. CORNER SECTION 26 "CW-06" 0' S, 0' W

N.W. CORNER SECTION 25 "CW-05" 0' S, 0' E

N.E. CORNER SECTION 25

N.E. CORNER "CW-01" 0' S, 2640' E

S.E. CORNER SECTION 25

S.E. CORNER "CW-60" 5280' S, 2640' E

N.E. CORNER SECTION 35 "CW-61" 0' S, 0' W

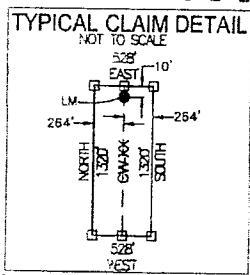
S.E. CORNER SECTION 35 "CW-100" 5283' S, 0' W



LEGEND

- INDICATES END CENTER OR CORNER OF LODE CLAIM. SET 2"x2"x5' WOODEN POST (TYPICAL)
- INDICATES LOCATION MONUMENT SET 10' FROM END CENTER LINE OF THE CLAIM.
- ◆ SECTION CORNER
- CW COWBOY WASH

LOCATORS:
FREEPORT-MCMORAN
BAGDAD, INC.
P.O. BOX 245
BAGDAD, ARIZONA 86321



LOCATED IN SECTION 35
TOWNSHIP 14 NORTH, RANGE 9 WEST, G&SRM
YAVAPAI COUNTY, ARIZONA
LOCATED DURING THE MONTH
OF SEPTEMBER, 2012
YAVAPAI COUNTY, ARIZONA

CLAIM STAKING PERFORMED BY:

Bowman
CONSULTING


3010 S Priest Dr, #103
Tempe, Az 85282
Phone: (480) 629-8830
Fax: (480) 629-8841
www.bowmanconsulting.com

72801011A

Return to:
Freeport-McMoRan Bagdad Inc.
P. O. Box 245
Bagdad, AZ 86321

**LOCATION NOTICE FOR LODE MINING CLAIM
STATE OF ARIZONA, COUNTY OF YAVAPAI**

NOTICE IS HEREBY GIVEN that the Cowboy Wash - 100 lode mining claim has been located by Freeport-McMoRan Bagdad, Inc., a Delaware corporation, whose current mailing address is P. O. Box 245, Bagdad, AZ 86321.



The general course of this claim is North to South and it is situated in Yavapai County, Arizona. This claim is 1324 feet in length and 528 feet in width. This claim runs from the location monument on which this location notice is posted approximately 10 feet in a Northerly direction to the North end line and 1314 feet in a Southerly direction to the South end line. This claim is marked by six monuments, one at each corner and one at the center of each end line of the claim.

The location monument on which the notice is posted is situated within:

Section 35, Township 14 North, Range 9 West, of the Gila and Salt River Meridian, Yavapai County, Arizona and this claim encompasses portions of the following quarter section(s), section(s), Township(s) and Range(s): Southeast 1/4, Section 35, T14N-R9W, G&SRM, Yavapai County, Arizona.

The locality of this claim with reference to some natural object or permanent monument and additional information (if any) concerning its locality is as follows:

The Northeast corner of this claim is 3960' South and 0' West of the Northeast corner of Section 35, T14N-R9W

The undersigned claims the ground as described above and set forth on the attached 1" = 1500' outline map. This claim is not intended to encroach on any private property or land that is not open for location.

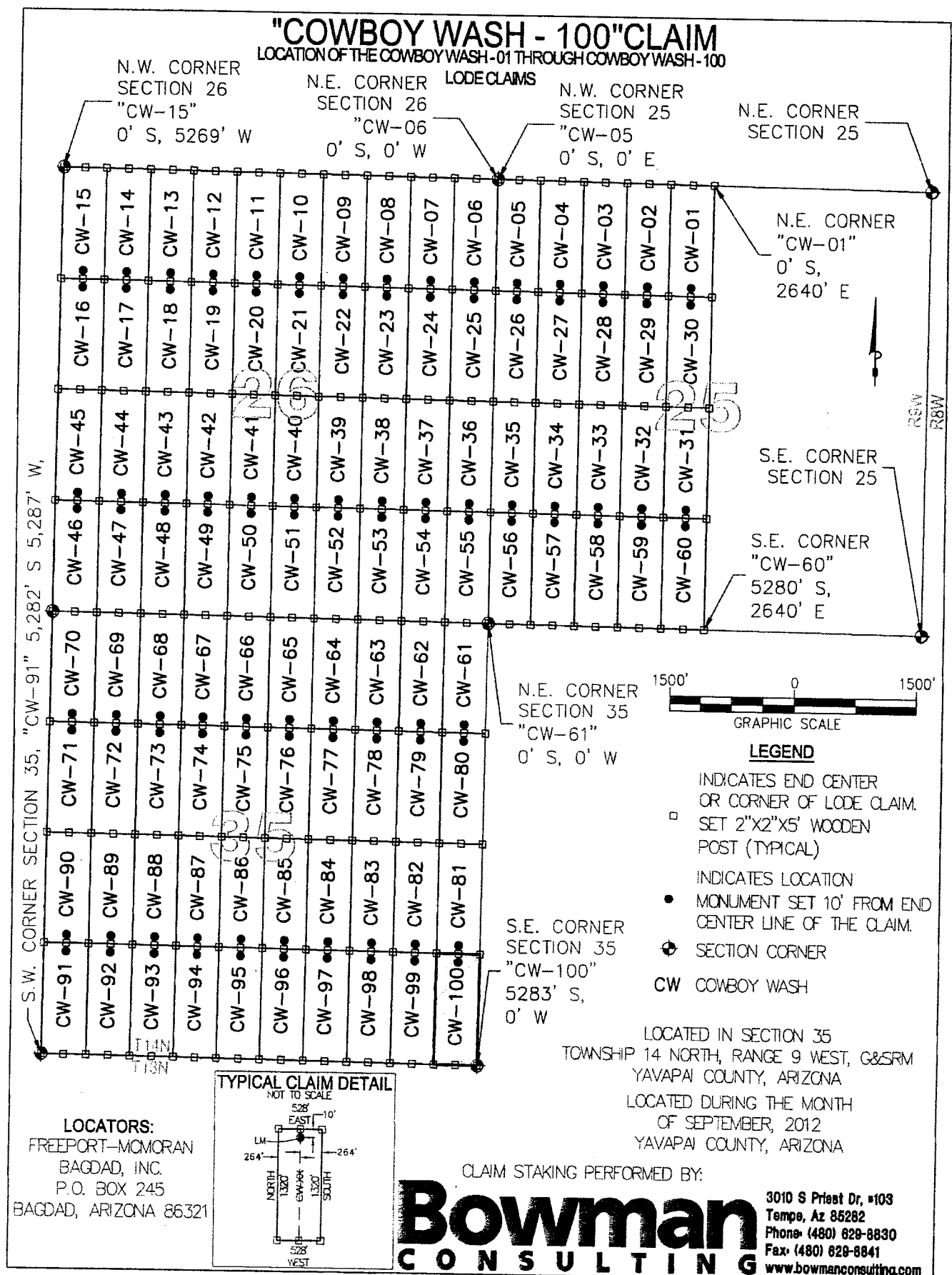
Located, dated and posted on the ground this 26 day of September, 2012.

Freeport-McMoRan Bagdad, Inc. (Owner) By: [Signature]
Bowman Consulting Group, Ltd. (Agent)

ANCH 10823

"COWBOY WASH - 100" CLAIM

LOCATION OF THE COWBOY WASH-01 THROUGH COWBOY WASH-100



N.W. CORNER
SECTION 26
"CW-15"
0' S, 5269' W

N.E. CORNER
SECTION 26
"CW-06"
0' S, 0' W

N.W. CORNER
SECTION 25
"CW-05"
0' S, 0' E

N.E. CORNER
SECTION 25

N.E. CORNER
"CW-01"
0' S,
2640' E

S.E. CORNER
SECTION 25

S.E. CORNER
"CW-60"
5280' S,
2640' E

N.E. CORNER
SECTION 35
"CW-61"
0' S, 0' W

S.E. CORNER
SECTION 35
"CW-100"
5283' S,
0' W



LEGEND

- INDICATES END CENTER OR CORNER OF LODE CLAIM. SET 2"x2"x5' WOODEN POST (TYPICAL)
- INDICATES LOCATION MONUMENT SET 10' FROM END CENTER LINE OF THE CLAIM.
- ⊕ SECTION CORNER
- CW COWBOY WASH

LOCATED IN SECTION 35
TOWNSHIP 14 NORTH, RANGE 9 WEST, G&SRM
YAVAPAI COUNTY, ARIZONA
LOCATED DURING THE MONTH
OF SEPTEMBER, 2012
YAVAPAI COUNTY, ARIZONA

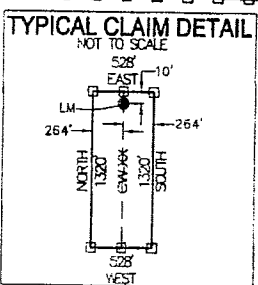
CLAIM STAKING PERFORMED BY:

Bowman

CONSULTING

3010 S Priest Dr, #103
Tempe, Az 85282
Phone: (480) 629-8830
Fax: (480) 629-8841
www.bowmanconsulting.com

LOCATORS:
FREEPORT-MCMORAN
BAGDAD, INC.
P.O. BOX 245
BAGDAD, ARIZONA 86321




E70010101V

Return to:
Freeport-McMoRan Bagdad Inc.
PO Box 245
Bagdad, AZ 86321

**LOCATION NOTICE FOR MILL SITE CLAIM
STATE OF ARIZONA, COUNTY OF YAVAPAI**

NOTICE IS HEREBY GIVEN that the **GAP-1** Mill Site mining claim has been located by Freeport-McMoRan Bagdad, Inc., whose current mailing address is:

PO Box 245
Bagdad, AZ 86321.



This Mill Site claim consists of 5 acres, more or less, and is **947 feet** in length and **230 feet** in width, and the general course of this claim is **East to West**.

All corners and the location monument of this claim are constructed of 2"x2" wooden posts extending 4' above the ground. The location monument is set inside the **Southeast corner** of this claim approximately **4' West** of the **East** line of this claim and **4' North** of the **South** line of this claim.

The location monument on which this notice is posted is situated within: The **SE¹/₄, Section 9, Township 14 North, Range 9 West**, Gila and Salt River Meridian, Yavapai County, Arizona and this claim encompasses portions of the following quarter section(s), section(s), Township(s) and Range(s): **Southwest ¹/₄ & Southeast ¹/₄, Section 9, T14N-R9W, G&SRM, Yavapai County, Arizona.**

The locality of this claim with reference to some natural object or permanent monument and additional information (if any) concerning its locality is as follows:

The Northwest corner of this claim is 5630' North and 1964' East of the Southwest corner of Section 16, T14N-R9W.

The undersigned has a valid right to the occupation, possession and use of said Mill Site claim, together with all hereditaments and appurtenances belonging to it and claims the ground as described above and set forth on the attached 1" = 1000' outline map. This claim is not intended to encroach on any private property or land that is not open for location.

Located, dated and posted on the ground this 3rd day of October, 2012.

Freeport-McMoRan Bagdad Inc. (Owner)

By: 
GEOMETRIX, LLC (Agent)

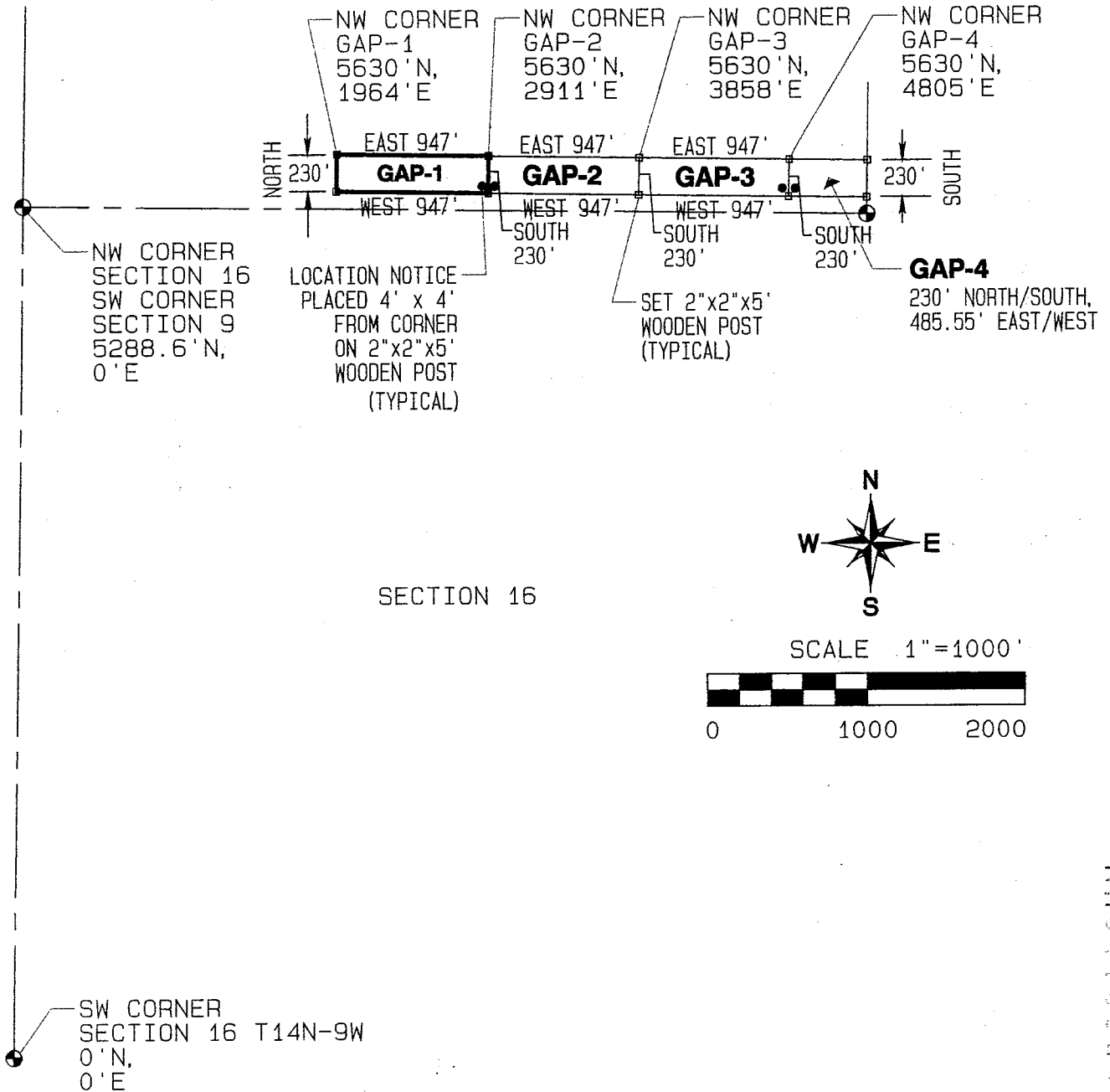
ANCH 10024

GAP-1

LOCATION OF GAP-1 THROUGH GAP-4 MILL SITES

LOCATED OCTOBER 3, 2012
EUREKA MINING DISTRICT
YAVAPAI COUNTY, ARIZONA

SECTION 9



LOCATORS:

**FREEMPORT-MCMORAN
BAGDAD, INC.**

CLAIM STAKING PERFORMED BY:


**GEOMETRIX LLC
(928) 567-1900**

AR0419924

Return to:
Freeport-McMoRan Bagdad Inc.
PO Box 245
Bagdad, AZ 86321

**LOCATION NOTICE FOR MILL SITE CLAIM
STATE OF ARIZONA, COUNTY OF YAVAPAI**

NOTICE IS HEREBY GIVEN that the **GAP-2** Mill Site mining claim has been located by Freeport-McMoRan Bagdad, Inc., whose current mailing address is:
PO Box 245
Bagdad, AZ 86321.



This Mill Site claim consists of 5 acres, more or less, and is **947 feet** in length and **230 feet** in width, and the general course of this claim is **East to West**. All corners and the location monument of this claim are constructed of 2"x2" wooden posts extending 4' above the ground. The location monument is set inside the **Southwest corner** of this claim approximately **4' East** of the **West** line of this claim and **4' North** of the **South** line of this claim.

The location monument on which this notice is posted is situated within: The **SE¹/₄, Section 9, Township 14 North, Range 9 West**, Gila and Salt River Meridian, Yavapai County, Arizona and this claim encompasses portions of the following quarter section(s), section(s), Township(s) and Range(s): **Southeast ¹/₄, Section 9, T14N-R9W, G&SRM, Yavapai County, Arizona.**

The locality of this claim with reference to some natural object or permanent monument and additional information (if any) concerning its locality is as follows:

The Northwest corner of this claim is 5630' North and 2911' East of the Southwest corner of Section 16, T14N-R9W.

The undersigned has a valid right to the occupation, possession and use of said Mill Site claim, together with all hereditaments and appurtenances belonging to it and claims the ground as described above and set forth on the attached 1" = 1000' outline map. This claim is not intended to encroach on any private property or land that is not open for location.

Located, dated and posted on the ground this 3rd day of October, 2012.

Freeport-McMoRan Bagdad Inc. (Owner)

By: 
GEOMETRIX, LLC (Agent)

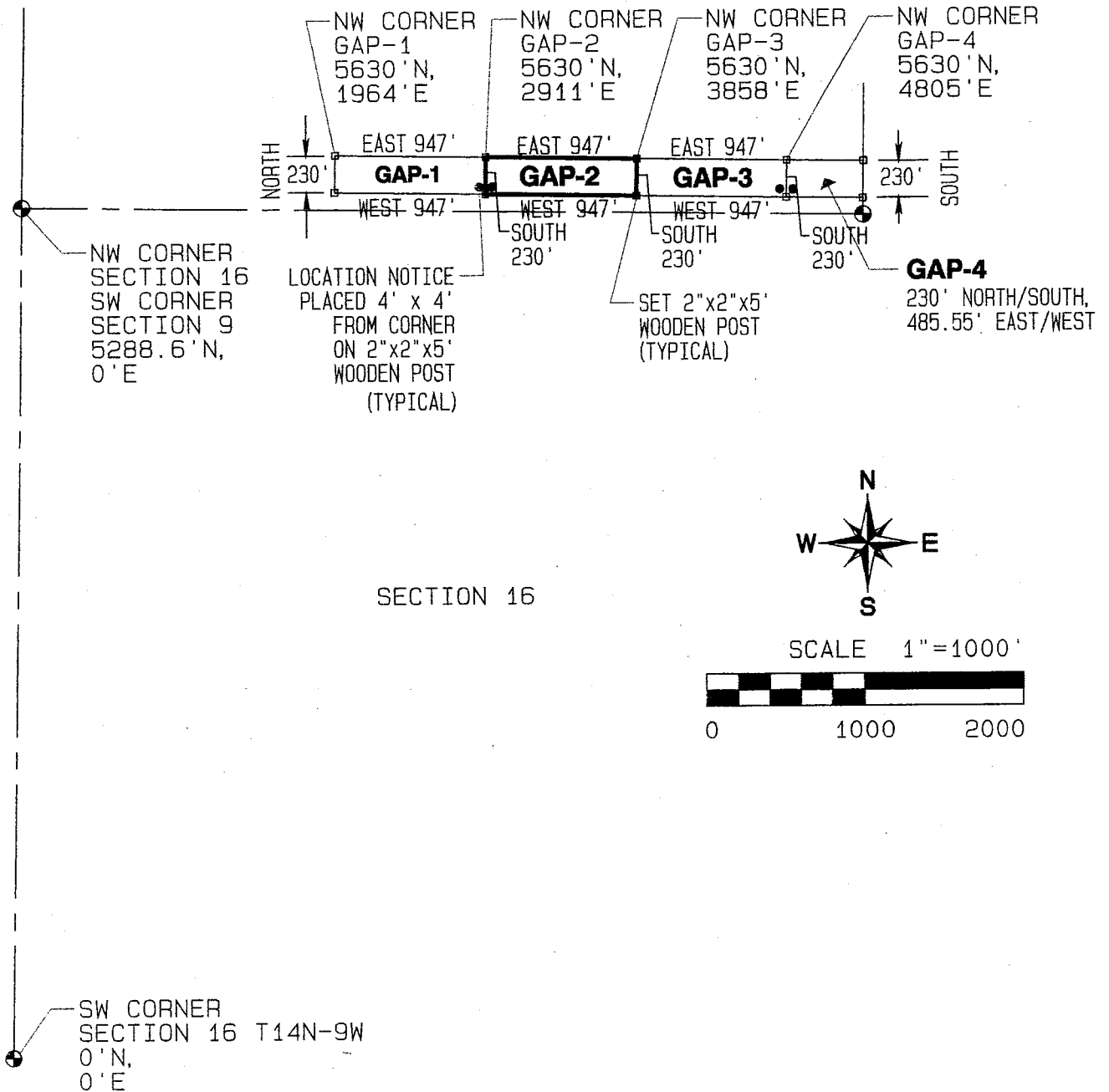
ANCU 18825

GAP-2

LOCATION OF GAP-1 THROUGH GAP-4 MILL SITES

LOCATED OCTOBER 3, 2012
EUREKA MINING DISTRICT
YAVAPAI COUNTY, ARIZONA

SECTION 9



SECTION 16

SW CORNER
SECTION 16 T14N-9W
0' N,
0' E

LOCATORS:

**FREEMPORT-MCMORAN
BAGDAD, INC.**

CLAIM STAKING PERFORMED BY:


**GEOMETRIX LLC
(928) 567-1900**

AN10419825

Return to:
Freeport-McMoRan Bagdad Inc.
PO Box 245
Bagdad, AZ 86321

**LOCATION NOTICE FOR MILL SITE CLAIM
STATE OF ARIZONA, COUNTY OF YAVAPAI**

NOTICE IS HEREBY GIVEN that the **GAP-3** Mill Site mining claim has been located by Freeport-McMoRan Bagdad, Inc., whose current mailing address is:
PO Box 245
Bagdad, AZ 86321.



This Mill Site claim consists of 5 acres, more or less, and is **947 feet** in length and **230 feet** in width, and the general course of this claim is **East to West**. All corners and the location monument of this claim are constructed of 2"x2" wooden posts extending 4' above the ground. The location monument is set inside the **Southeast corner** of this claim approximately **4' West** of the **East** line of this claim and **4' North** of the **South** line of this claim.

The location monument on which this notice is posted is situated within: The **SE¹/₄, Section 9, Township 14 North, Range 9 West**, Gila and Salt River Meridian, Yavapai County, Arizona and this claim encompasses portions of the following quarter section(s), section(s), Township(s) and Range(s): **Southeast ¹/₄, Section 9, T14N-R9W, G&SRM, Yavapai County, Arizona**.

The locality of this claim with reference to some natural object or permanent monument and additional information (if any) concerning its locality is as follows:

The Northwest corner of this claim is 5630' North and 3858' East of the Southwest corner of Section 16, T14N-R9W.

The undersigned has a valid right to the occupation, possession and use of said Mill Site claim, together with all hereditaments and appurtenances belonging to it and claims the ground as described above and set forth on the attached 1" = 1000' outline map. This claim is not intended to encroach on any private property or land that is not open for location.

Located, dated and posted on the ground this 3rd day of October, 2012.

Freeport-McMoRan Bagdad Inc. (Owner)

By: 
GEOMETRIX, LLC (Agent)

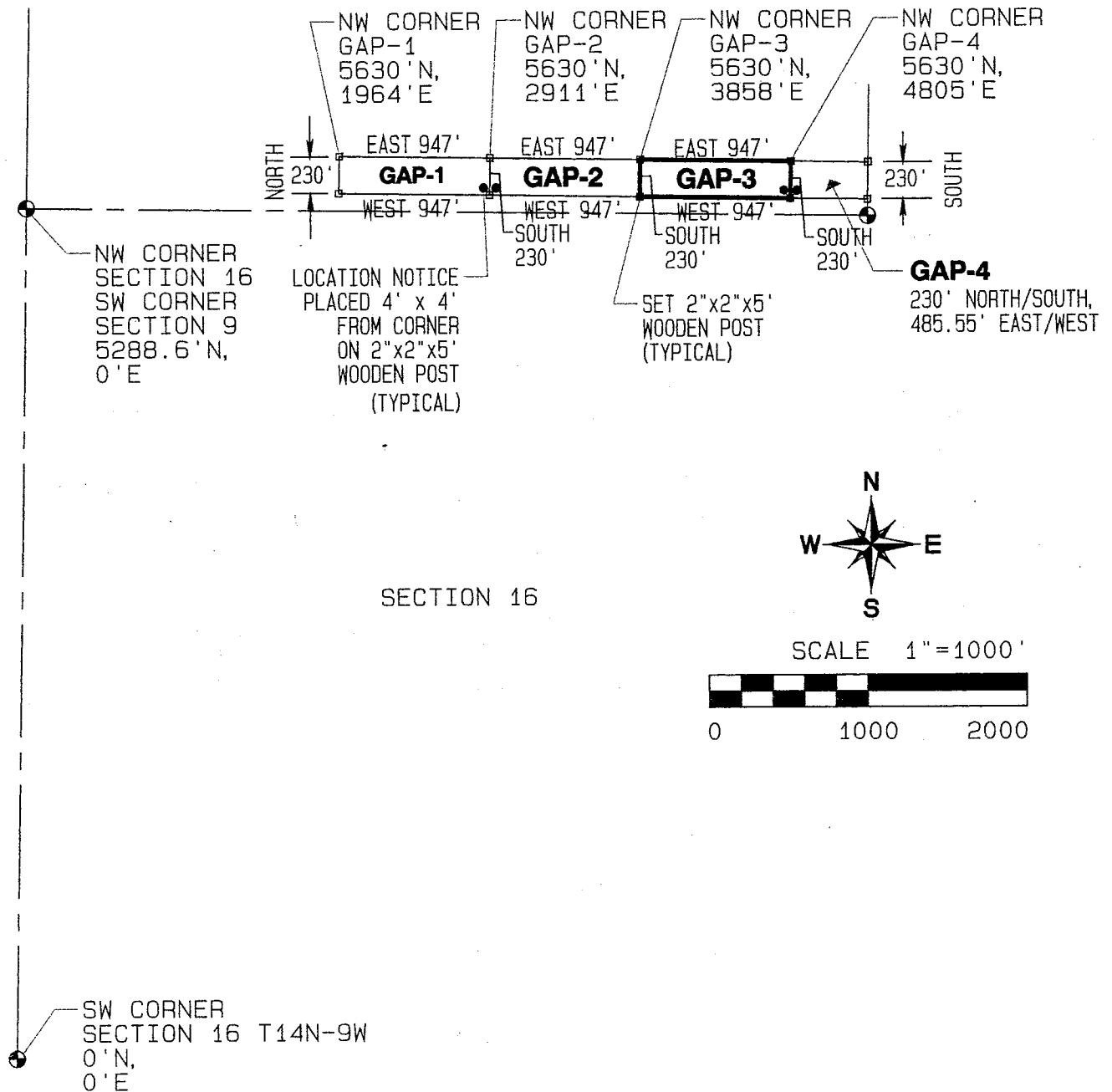
AN0418826

GAP-3

LOCATION OF GAP-1 THROUGH GAP-4 MILL SITES

LOCATED OCTOBER 3, 2012
EUREKA MINING DISTRICT
YAVAPAI COUNTY, ARIZONA

SECTION 9



LOCATORS:

**FREEMPORT-MCMORAN
BAGDAD, INC.**

CLAIM STAKING PERFORMED BY:


**GEOMETRIX LLC
(928) 567-1900**

ANCHOR 19825

Return to:
Freeport-McMoRan Bagdad Inc.
PO Box 245
Bagdad, AZ 86321

**LOCATION NOTICE FOR MILL SITE CLAIM
STATE OF ARIZONA, COUNTY OF YAVAPAI**

NOTICE IS HEREBY GIVEN that the **GAP-4** Mill Site mining claim has been located by Freeport-McMoRan Bagdad, Inc., whose current mailing address is:
PO Box 245
Bagdad, AZ 86321.



This Mill Site claim consists of 2.56 acres, more or less, and is **485.55 feet** in length and **230 feet** in width, and the general course of this claim is **East to West**.

All corners and the location monument of this claim are constructed of 2"x2" wooden posts extending 4' above the ground. The location monument is set inside the **Southwest corner** of this claim approximately **4' East** of the **West** line of this claim and **4' North** of the **South** line of this claim.

The location monument on which this notice is posted is situated within: The **SE $\frac{1}{4}$, Section 9, Township 14 North, Range 9 West**, Gila and Salt River Meridian, Yavapai County, Arizona and this claim encompasses portions of the following quarter section(s), section(s), Township(s) and Range(s): **Southeast $\frac{1}{4}$, Section 9, T14N-R9W, G&SRM, Yavapai County, Arizona**.

The locality of this claim with reference to some natural object or permanent monument and additional information (if any) concerning its locality is as follows:

The Northwest corner of this claim is 5630' North and 4805' East of the Southwest corner of Section 16, T14N-R9W.

The undersigned has a valid right to the occupation, possession and use of said Mill Site claim, together with all hereditaments and appurtenances belonging to it and claims the ground as described above and set forth on the attached 1" = 1000' outline map. This claim is not intended to encroach on any private property or land that is not open for location.

Located, dated and posted on the ground this 3rd day of October, 2012.

Freeport-McMoRan Bagdad Inc. (Owner)

By: 
GEOMETRIX, LLC (Agent)

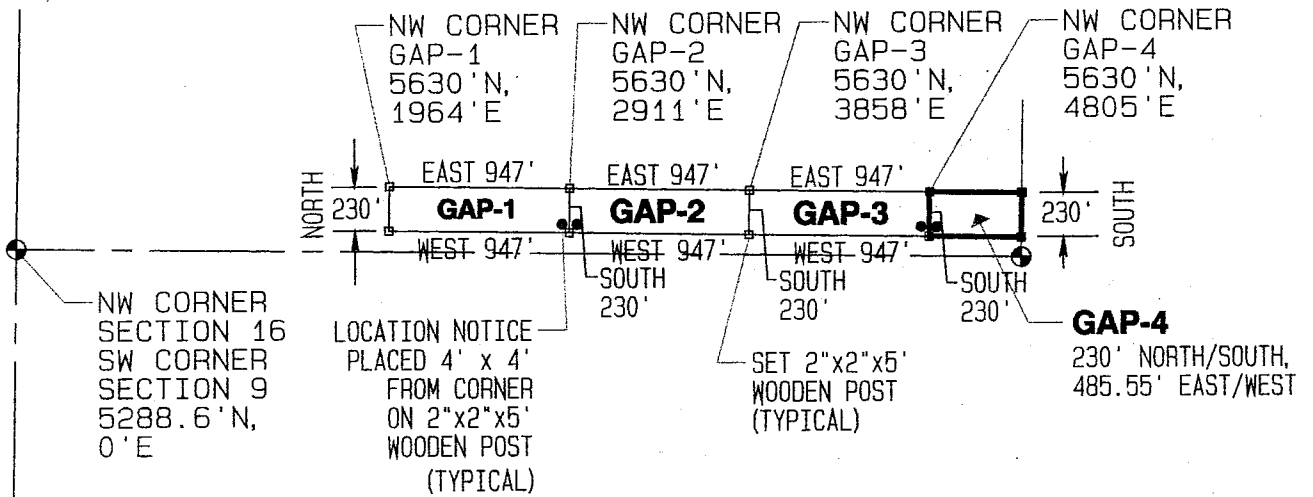
ARIZONA
10027

GAP-4

LOCATION OF GAP-1 THROUGH GAP-4 MILL SITES


LOCATED OCTOBER 3, 2012
EUREKA MINING DISTRICT
YAVAPAI COUNTY, ARIZONA

SECTION 9

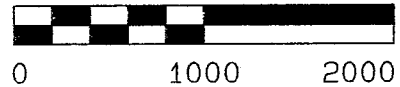


NW CORNER
SECTION 16
SW CORNER
SECTION 9
5288.6' N,
0' E

SECTION 16



SCALE 1"=1000'



SW CORNER
SECTION 16 T14N-9W
0' N,
0' E

LOCATORS:

**FREPORT-MCMORAN
BAGDAD, INC.**

CLAIM STAKING PERFORMED BY:

**GEOMETRIX LLC
(928) 567-1900**

17601601V
110921

When Filed Return To:
FREEPORT MCMORAN BAC—
100 MAIN ST. - PO BOX 245
BAGDAD ARIZONA 86321

LOCATION NOTICE FOR LODE MINING CLAIM

NOTICE IS HEREBY GIVEN that the HILLBILLY 1 lode mining claim
has been LOCATED

By: FREEPORT MCMORAN BAGDAD
100 MAIN STREET – PO BOX 245
BAGDAD, ARIZONA 86321

RECEIVED
BLM AZ STATE OFFICE
2012 NOV 27 A 9:18
PHOENIX, ARIZONA
BLM
Date
Stamp


The general course of this claim is SOUTH TO NORTH and it is situated in YAVAPAI County, Arizona. This claim is 1320 feet in length and 528 feet in width.

This claim runs from the location monument on which this location notice is posted approximately 20 feet in a SOUTHERLY direction to the SOUTH end line and 1300 feet in a NORTHERLY direction to the NORTH end line. This claim is marked by six monuments, one at each corner and one at the center of each end line of the claim.

The location monument on which this notice is posted is situated within Section 3, Township 13 NORTH, Range 9 WEST, from the Gila and Salt River Meridian, and this claim encompasses portions of the following quarter section (s), section (s), Township (s) and Range (s) NE ¼ of SECTION 3, T. 13 N., R. 9 W. from the Gila and Salt River Meridian, Arizona.

The locality of this claim with reference to some natural object or permanent monument and additional information (if any) concerning its locality are as follows: THE NORTHEAST CORNER of the claim is located 0 feet EAST and 0 feet SOUTH from the NORTHEAST Corner of Section 3, T. 13N. R. 9W., from the Gila and Salt River Meridian, YAVAPAI COUNTY, ARIZONA

DATED AND POSTED on the ground this 12th day of September, 20 12.


AGENT: Darling Environmental & Surveying, Ltd.
9040 South Rita Road, Suite 2350
Tucson, AZ 85747

ANCH 10828

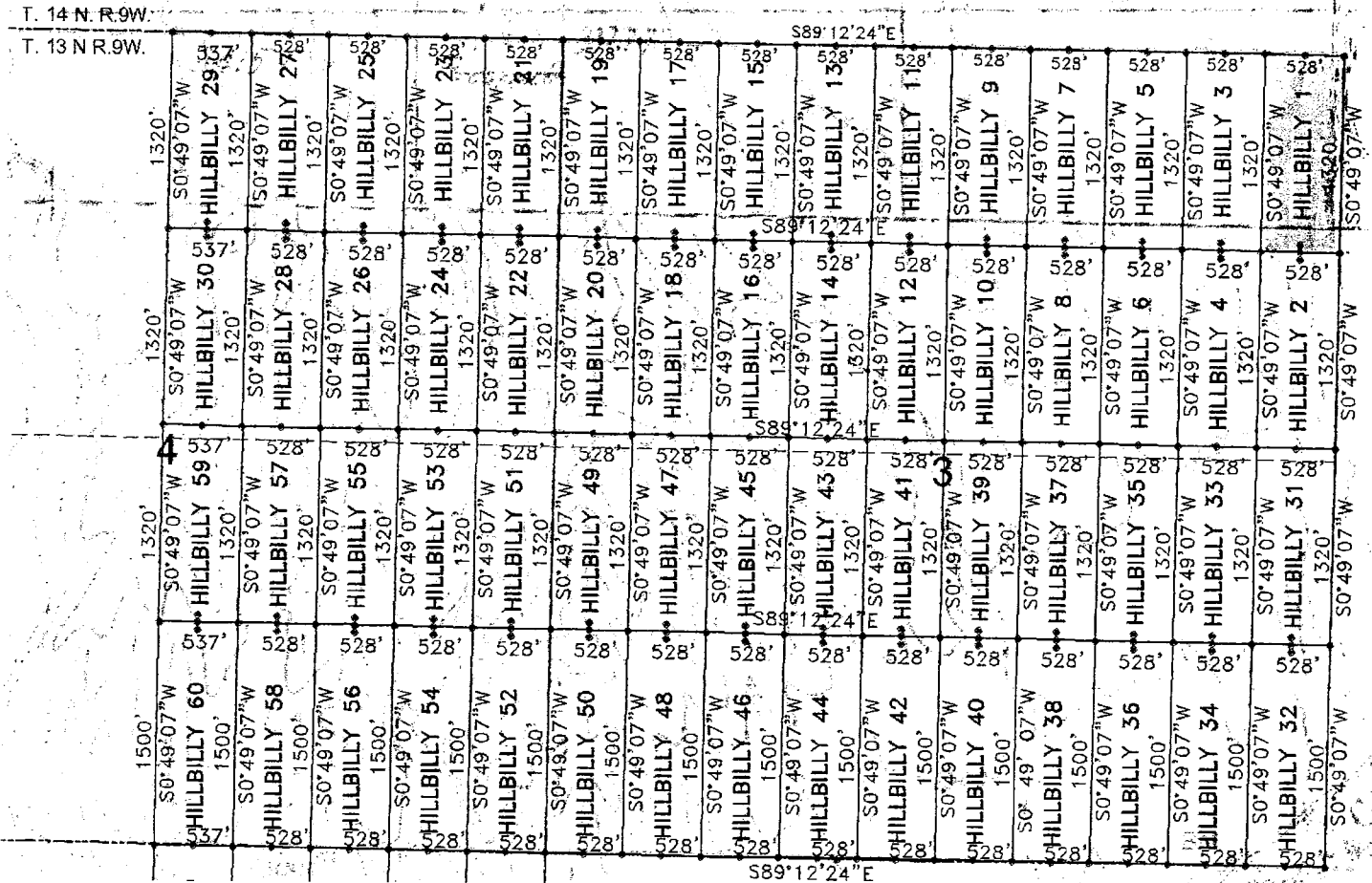
MINING CLAIM MAP

When Filed Return To:
 FREEPORT MCMORAN BAGDAD
 100 MAIN ST. - PO BOX 245
 BAGDAD ARIZONA 86321

MINING CLAIM MAP

1" = 1200'

LODE (X) PLACER ()



1. The above map depicts the HILLBILLY 1 mining claim, which is located in Section (s) 3, Township 13N, Range 9W, Gila and Salt River Meridian, YAVAPAI County, Arizona.
2. The type of corner and location monuments used are as follows: 2"X2"X5' WOOD POSTS.
3. The bearings and distances in degrees and feet between claim corners are as depicted on the map
4. The northeast corner of the claim is located 0 feet west and 0 feet south from the northeast corner of Section 3, T. 13N. R. 9W., from the Gila and Salt River Meridian, Yavapai County, Arizona.

026814011V

When Filed Return To:
FREEPORT MCMORAN BAGDAD
100 MAIN ST. - PO BOX 245
BAGDAD ARIZONA 86321

LOCATION NOTICE FOR LODE MINING CLAIM

NOTICE IS HEREBY GIVEN that the HILLBILLY 2 lode mining claim
has been LOCATED

By: FREEPORT MCMORAN BAGDAD
100 MAIN STREET – PO BOX 245
BAGDAD, ARIZONA 86321

RECEIVED
BLM AZ STATE OFFICE
2012 NOV 27 A 9:18
PHOENIX, ARIZONA
BLM
Date
Stamp


The general course of this claim is NORTH TO SOUTH and it is situated in YAVAPAI County, Arizona. This claim is 1320 feet in length and 528 feet in width.

This claim runs from the location monument on which this location notice is posted approximately 20 feet in a NORTHERLY direction to the NORTH end line and 1300 feet in a SOUTHERLY direction to the SOUTH end line. This claim is marked by six monuments, one at each corner and one at the center of each end line of the claim.

The location monument on which this notice is posted is situated within Section 3, Township 13 NORTH, Range 9 WEST, from the Gila and Salt River Meridian, and this claim encompasses portions of the following quarter section (s), section (s), Township (s) and Range (s) NE ¼ of SECTION 3, T. 13 N., R. 9 W. from the Gila and Salt River Meridian, Arizona.

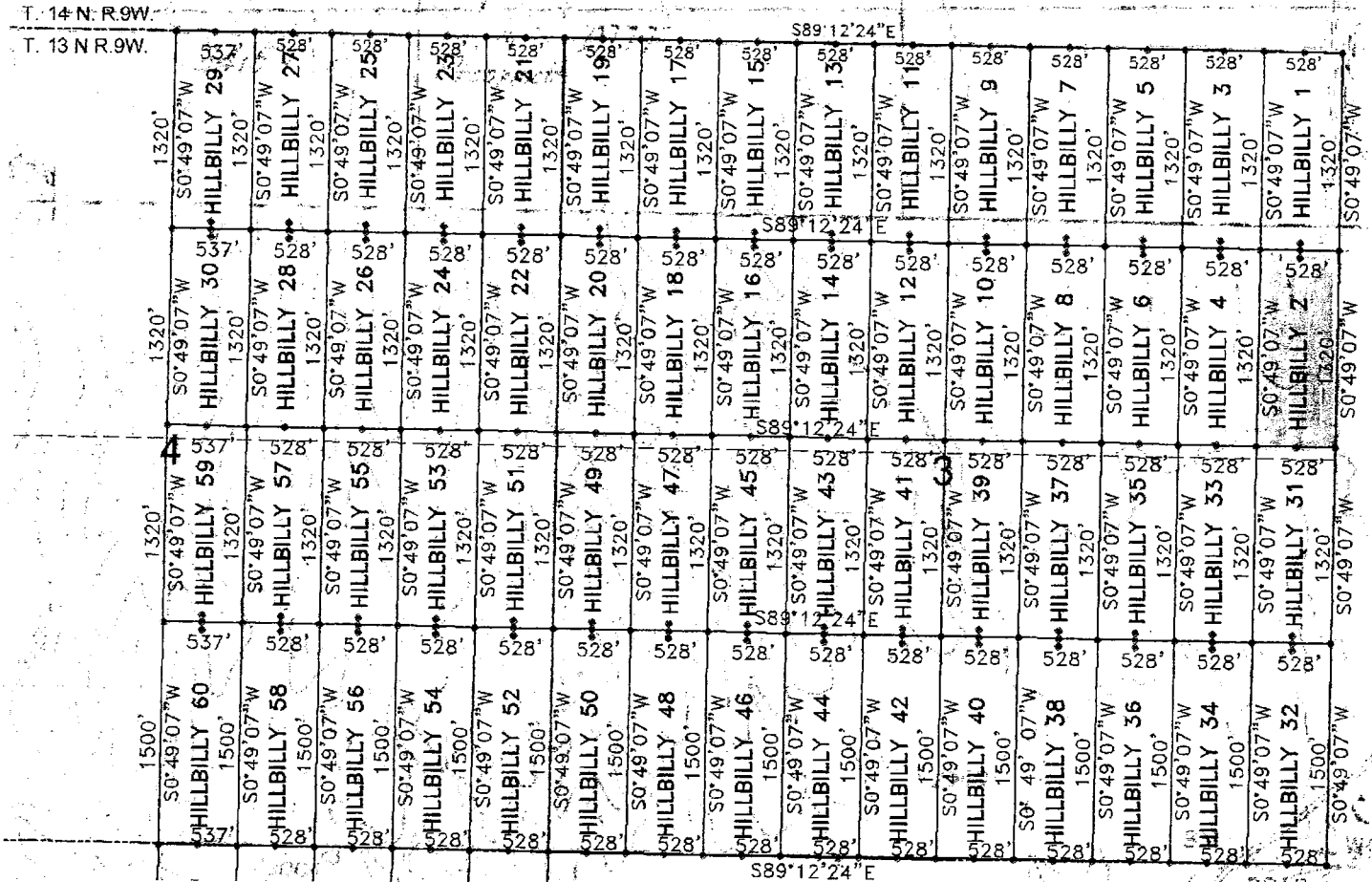
The locality of this claim with reference to some natural object or permanent monument and additional information (if any) concerning its locality are as follows: THE NORTHEAST CORNER of the claim is located 0 feet EAST and 1320 feet SOUTH from the NORTHEAST Corner of Section 3, T. 13N. R. 9W., from the Gila and Salt River Meridian, YAVAPAI COUNTY, ARIZONA

DATED AND POSTED on the ground this 12TH day of September, 20 12.


AGENT: Darling Environmental & Surveying, Ltd.
9040 South Rita Road, Suite 2350
Tucson, AZ 85747

AN0919929

MINING CLAIM MAP



1. The above map depicts the HILLBILLY 2 mining claim, which is located in Section (s) 3, Township 13N, Range 9W, Gila and Salt River Meridian, YAVAPAI County, Arizona.
2. The type of corner and location monuments used are as follows: 2"X2"X5' WOOD POSTS.
3. The bearings and distances in degrees and feet between claim corners are as depicted on the map
4. The northeast corner of the claim is located 0 feet west and 1320 feet south from the northeast corner of Section 3, T. 13N. R. 9W., from the Gila and Salt River Meridian, Yavapai County, Arizona.


628811011V

When Filed Return To:
FREEPORT MCMORAN BAG
100 MAIN ST. - PO BOX 245
BAGDAD ARIZONA 86321

LOCATION NOTICE FOR LODE MINING CLAIM

NOTICE IS HEREBY GIVEN that the HILLBILLY 3 lode mining claim
has been LOCATED

By: FREEPORT MCMORAN BAGDAD
100 MAIN STREET - PO BOX 245
BAGDAD, ARIZONA 86321




The general course of this claim is SOUTH TO NORTH and it is situated in YAVAPAI County, Arizona. This claim is 1320 feet in length and 528 feet in width.

This claim runs from the location monument on which this location notice is posted approximately 20 feet in a SOUTHERLY direction to the SOUTH end line and 1300 feet in a NORTHERLY direction to the NORTH end line. This claim is marked by six monuments, one at each corner and one at the center of each end line of the claim.

The location monument on which this notice is posted is situated within Section 3, Township 13 NORTH, Range 9 WEST, from the Gila and Salt River Meridian, and this claim encompasses portions of the following quarter section (s), section (s), Township (s) and Range (s) NE ¼ of SECTION 3, T. 13 N., R. 9 W. from the Gila and Salt River Meridian, Arizona.

The locality of this claim with reference to some natural object or permanent monument and additional information (if any) concerning its locality are as follows: THE NORTHEAST CORNER of the claim is located 528 feet WEST and 0 feet SOUTH from the NORTHEAST Corner of Section 3, T. 13N. R. 9W., from the Gila and Salt River Meridian, YAVAPAI COUNTY, ARIZONA

DATED AND POSTED on the ground this 12TH day of September, 20 12.

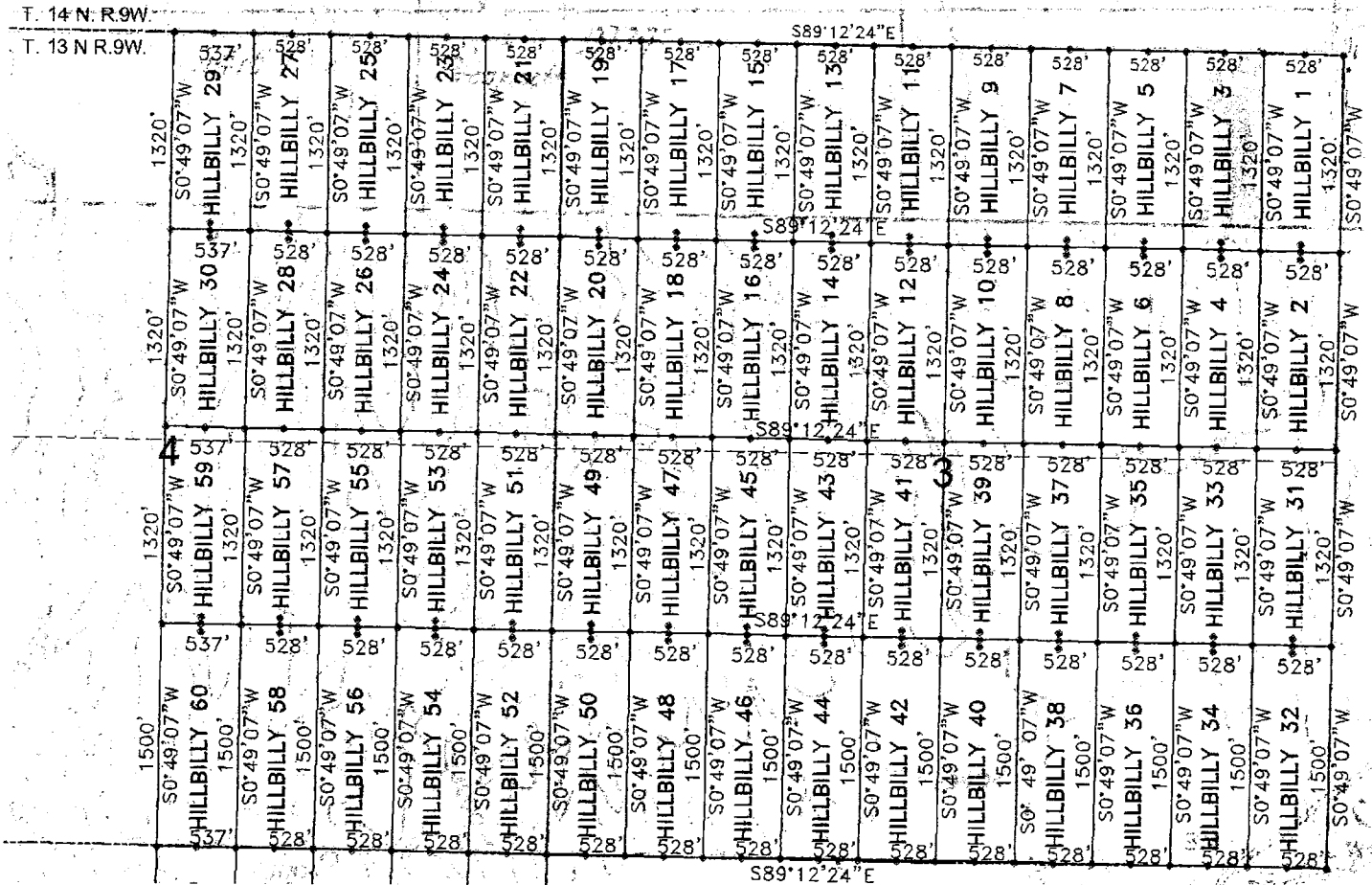

AGENT: Darling Environmental & Surveying, Ltd.
9040 South Rita Road, Suite 2350
Tucson, AZ 85747

ATTCH 10030

MINING CLAIM MAP

1" = 1200'

LODE (X) PLACER ()



1. The above map depicts the HILLBILLY 3 mining claim, which is located in Section (s) 3, Township 13N, Range 9W, Gila and Salt River Meridian, YAVAPAI County, Arizona.
2. The type of corner and location monuments used are as follows: 2"X2"X5' WOOD POSTS.
3. The bearings and distances in degrees and feet between claim corners are as depicted on the map
4. The northeast corner of the claim is located 528 feet west and 0 feet south from the northeast corner of Section 3, T. 13N. R. 9W., from the Gila and Salt River Meridian, Yavapai County, Arizona.

038011011V

When Filed Return To:
FREEPORT MCMORAN BAGDAD
100 MAIN ST. - PO BOX 245
BAGDAD ARIZONA 86321

LOCATION NOTICE FOR LODE MINING CLAIM

NOTICE IS HEREBY GIVEN that the HILLBILLY 4 lode mining claim
has been LOCATED

By: FREEPORT MCMORAN BAGDAD
100 MAIN STREET – PO BOX 245
BAGDAD, ARIZONA 86321

BLM
Date
Stamp

RECEIVED
BLM AZ STATE OFFICE
2012 NOV 27 A 9:18
PHOENIX, ARIZONA

The general course of this claim is NORTH TO SOUTH and it is situated in YAVAPAI County, Arizona. This claim is 1320 feet in length and 528 feet in width.

This claim runs from the location monument on which this location notice is posted approximately 20 feet in a NORTHERLY direction to the NORTH end line and 1300 feet in a SOUTHERLY direction to the SOUTH end line. This claim is marked by six monuments, one at each corner and one at the center of each end line of the claim.

The location monument on which this notice is posted is situated within Section 3, Township 13 NORTH, Range 9 WEST, from the Gila and Salt River Meridian, and this claim encompasses portions of the following quarter section (s), section (s), Township (s) and Range (s) NE ¼ of SECTION 3, T. 13 N., R. 9 W. from the Gila and Salt River Meridian, Arizona.

The locality of this claim with reference to some natural object or permanent monument and additional information (if any) concerning its locality are as follows: THE NORTHEAST CORNER of the claim is located 528 feet WEST and 1320 feet SOUTH from the NORTHEAST Corner of Section 3, T. 13N. R. 9W., from the Gila and Salt River Meridian, YAVAPAI COUNTY, ARIZONA

DATED AND POSTED on the ground this 12th day of September, 2012.

AGENT: Darling Environmental & Surveying, Ltd.
9040 South Rita Road, Suite 2350
Tucson, AZ 85747

ATTORNEY 10831

When Filed Return To:
FREEPORT MCMORAN BAC
100 MAIN ST. - PO BOX 245
BAGDAD ARIZONA 86321

LOCATION NOTICE FOR LODE MINING CLAIM

NOTICE IS HEREBY GIVEN that the HILLBILLY 5 lode mining claim
has been LOCATED.

By: FREEPORT MCMORAN BAGDAD
100 MAIN STREET – PO BOX 245
BAGDAD, ARIZONA 86321

RECEIVED
BLM AZ STATE OFFICE
2012 NOV 21 A 9:18
PHOENIX, ARIZONA

BLM
Date
Stamp


The general course of this claim is SOUTH TO NORTH and it is situated in YAVAPAI County, Arizona. This claim is 1320 feet in length and 528 feet in width.

This claim runs from the location monument on which this location notice is posted approximately 20 feet in a SOUTHERLY direction to the SOUTH end line and 1300 feet in a NORTHERLY direction to the NORTH end line. This claim is marked by six monuments, one at each corner and one at the center of each end line of the claim.

The location monument on which this notice is posted is situated within Section 3, Township 13 NORTH, Range 9 WEST, from the Gila and Salt River Meridian, and this claim encompasses portions of the following quarter section (s), section (s), Township (s) and Range (s) NE ¼ of SECTION 3, T. 13 N., R. 9 W. from the Gila and Salt River Meridian, Arizona.

The locality of this claim with reference to some natural object or permanent monument and additional information (if any) concerning its locality are as follows: THE NORTHEAST CORNER of the claim is located 1056 feet WEST and 0 feet SOUTH from the NORTHEAST Corner of Section 3, T. 13N. R. 9W., from the Gila and Salt River Meridian, YAVAPAI COUNTY, ARIZONA

DATED AND POSTED on the ground this 12th day of September, 20 12.


AGENT: Darling Environmental & Surveying, Ltd.
9040 South Rita Road, Suite 2350
Tucson, AZ 85747

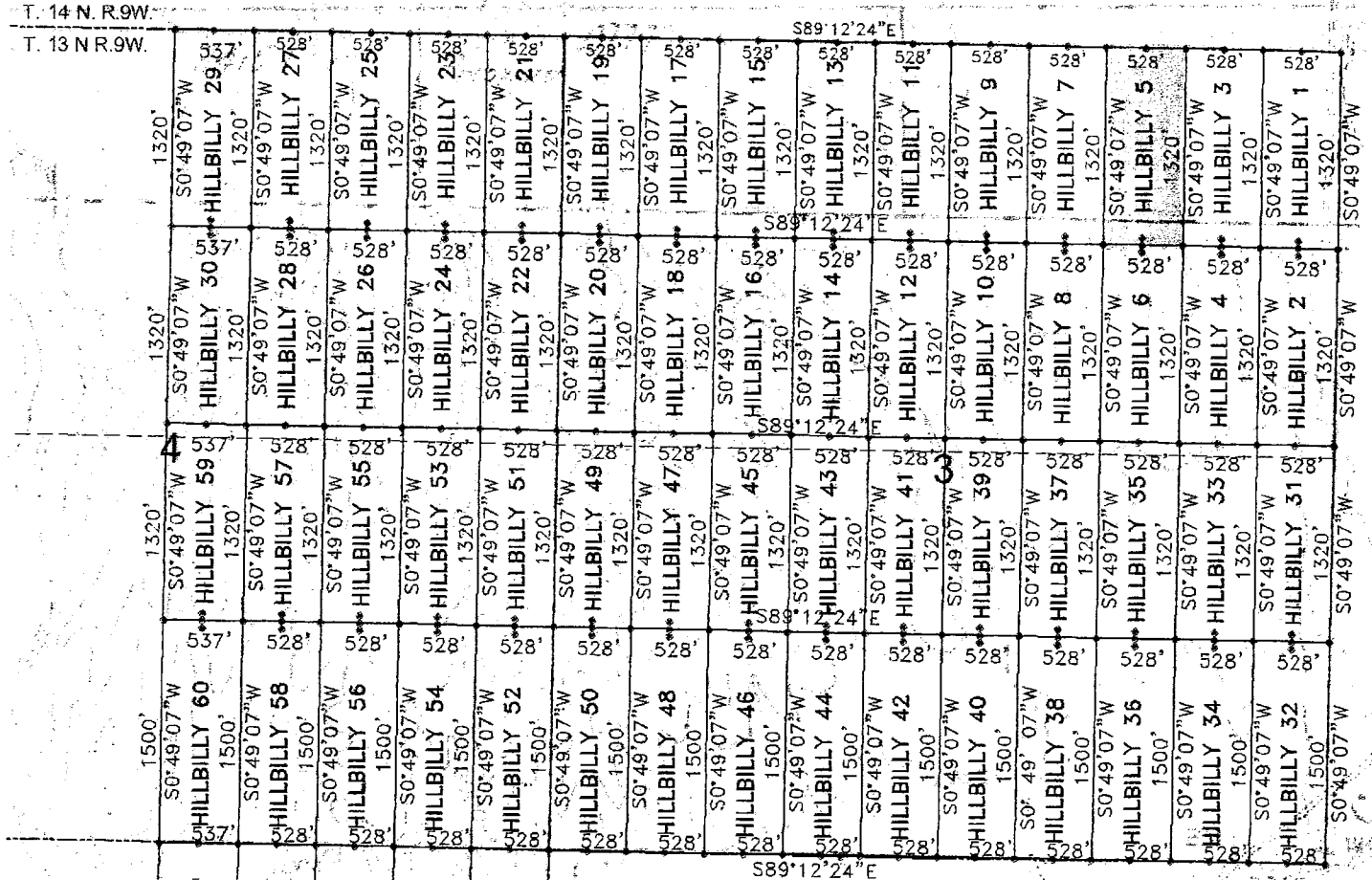
AMC 18932

When Filed Return To:
 FREEPORT MCMORAN BAGDAD
 100 MAIN ST. - PO BOX 245
 BAGDAD ARIZONA 86321

MINING CLAIM MAP

1" = 1200'

LODE (X) PLACER ()



1. The above map depicts the HILLBILLY 5 mining claim, which is located in Section (s) 3, Township 13N , Range 9W, Gila and Salt River Meridian, YAVAPAI County, Arizona.
2. The type of corner and location monuments used are as follows: 2"X2"X5' WOOD POSTS.
3. The bearings and distances in degrees and feet between claim corners are as depicted on the map
4. The northeast corner of the claim is located 1056 feet west and 0 feet south from the northeast corner of Section 3, T. 13N. R. 9W., from the Gila and Salt River Meridian, Yavapai County, Arizona.

2E801401W

When Filed Return To:
FREEPORT MCMORAN BAGDAD
100 MAIN ST. - PO BOX 245
BAGDAD ARIZONA 86321

LOCATION NOTICE FOR LODE MINING CLAIM

NOTICE IS HEREBY GIVEN that the HILLBILLY 6 lode mining claim
has been LOCATED

By: FREEPORT MCMORAN BAGDAD
100 MAIN STREET - PO BOX 245
BAGDAD, ARIZONA 86321

BLM
Date
Stamp

RECEIVED
BLM AZ STATE OFFICE
2012 NOV 27 A 9:18
PHOENIX, ARIZONA


The general course of this claim is NORTH TO SOUTH and it is situated in YAVAPAI County, Arizona. This claim is 1320 feet in length and 528 feet in width.

This claim runs from the location monument on which this location notice is posted approximately 20 feet in a NORTHERLY direction to the NORTH end line and 1300 feet in a SOUTHERLY direction to the SOUTH end line. This claim is marked by six monuments, one at each corner and one at the center of each end line of the claim.

The location monument on which this notice is posted is situated within Section 3, Township 13 NORTH, Range 9 WEST, from the Gila and Salt River Meridian, and this claim encompasses portions of the following quarter section (s), section (s), Township (s) and Range (s) NE ¼ of SECTION 3, T. 13 N., R. 9 W. from the Gila and Salt River Meridian, Arizona.

The locality of this claim with reference to some natural object or permanent monument and additional information (if any) concerning its locality are as follows: THE NORTHEAST CORNER of the claim is located 1056 feet WEST and 1320 feet SOUTH from the NORTHEAST Corner of Section 3, T. 13N. R. 9W., from the Gila and Salt River Meridian, YAVAPAI COUNTY, ARIZONA

DATED AND POSTED on the ground this 12th day of September, 20 12.


AGENT: Darling Environmental & Surveying, Ltd.
9040 South Rita Road, Suite 2350
Tucson, AZ 85747

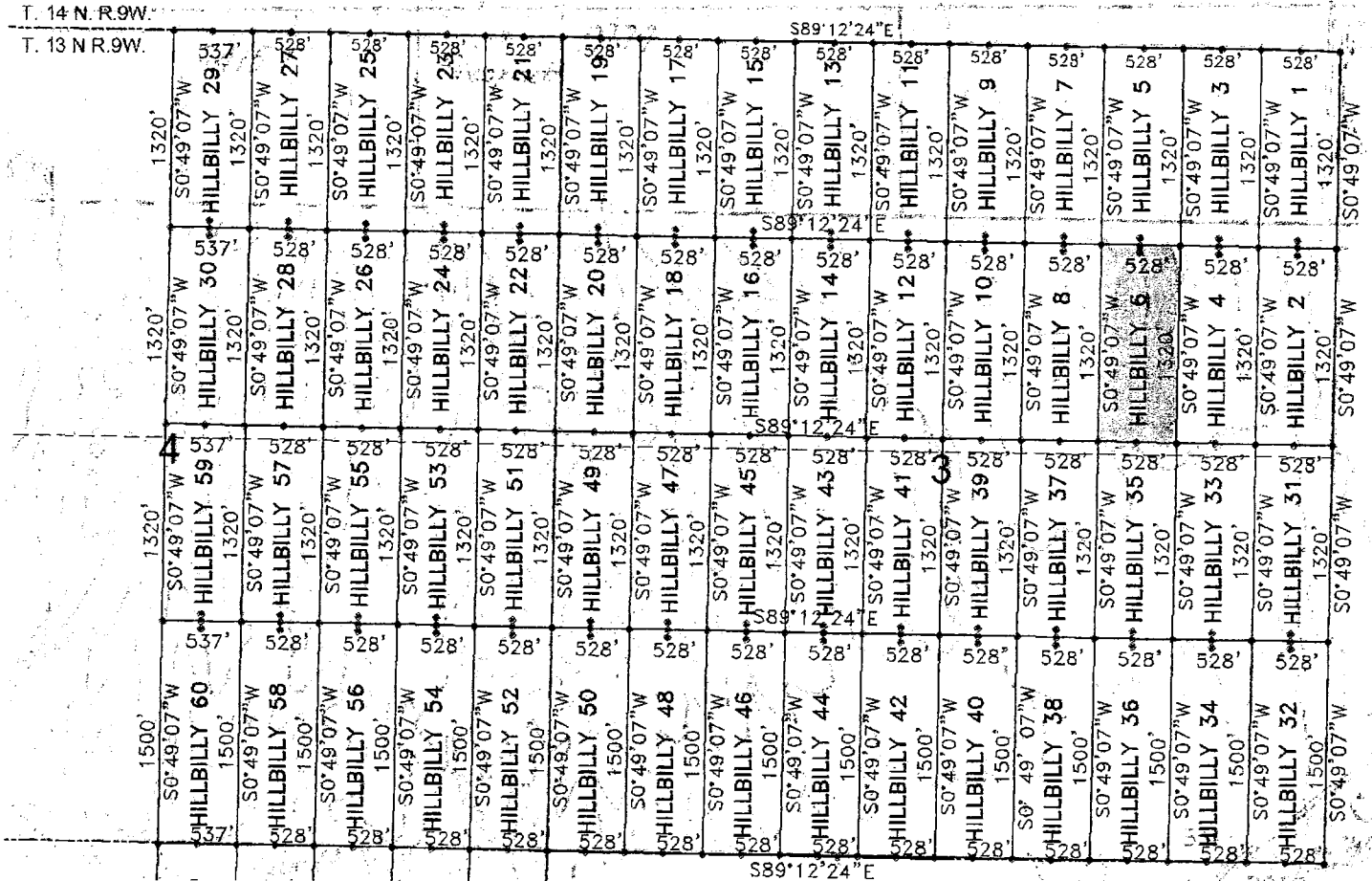
ANCU 18833

When Filed Return To:
 FREEPORT MCMORAN BAGDAD
 100 MAIN ST. - PO BOX 245
 BAGDAD ARIZONA 86321

MINING CLAIM MAP

1" = 1200'

LODE (X) PLACER ()



1. The above map depicts the HILLBILLY 6 mining claim, which is located in Section (s) 3, Township 13N , Range 9W, Gila and Salt River Meridian, YAVAPAI County, Arizona.
2. The type of corner and location monuments used are as follows: 2"X2"X5' WOOD POSTS.
3. The bearings and distances in degrees and feet between claim corners are as depicted on the map or as stated on page 1 of this notice.
4. The northeast corner of the claim is located 1056 feet west and 1320 feet south from the northeast corner of Section 3, T. 13N. R. 9W., from the Gila and Salt River Meridian, Yavapai County, Arizona.


3300110111

When Filed Return To:
FREEPORT MCMORAN BAG
100 MAIN ST. - PO BOX 245
BAGDAD ARIZONA 86321

LOCATION NOTICE FOR LODE MINING CLAIM

NOTICE IS HEREBY GIVEN that the HILLBILLY 7 lode mining claim
has been LOCATED

By: FREEPORT MCMORAN BAGDAD
100 MAIN STREET - PO BOX 245
BAGDAD, ARIZONA 86321



The general course of this claim is SOUTH TO NORTH and it is situated in YAVAPAI County, Arizona. This claim is 1320 feet in length and 528 feet in width.

This claim runs from the location monument on which this location notice is posted approximately 20 feet in a SOUTHERLY direction to the SOUTH end line and 1300 feet in a NORTHERLY direction to the NORTH end line. This claim is marked by six monuments, one at each corner and one at the center of each end line of the claim.

The location monument on which this notice is posted is situated within Section 3, Township 13 NORTH, Range 9 WEST, from the Gila and Salt River Meridian, and this claim encompasses portions of the following quarter section (s), section (s), Township (s) and Range (s) NE ¼ of SECTION 3, T. 13 N., R. 9 W. from the Gila and Salt River Meridian, Arizona.

The locality of this claim with reference to some natural object or permanent monument and additional information (if any) concerning its locality are as follows: THE NORTHEAST CORNER of the claim is located 1584 feet WEST and 0 feet SOUTH from the NORTHEAST Corner of Section 3, T. 13N. R. 9W., from the Gila and Salt River Meridian, YAVAPAI COUNTY, ARIZONA

DATED AND POSTED on the ground this 12th day of September, 20 12.

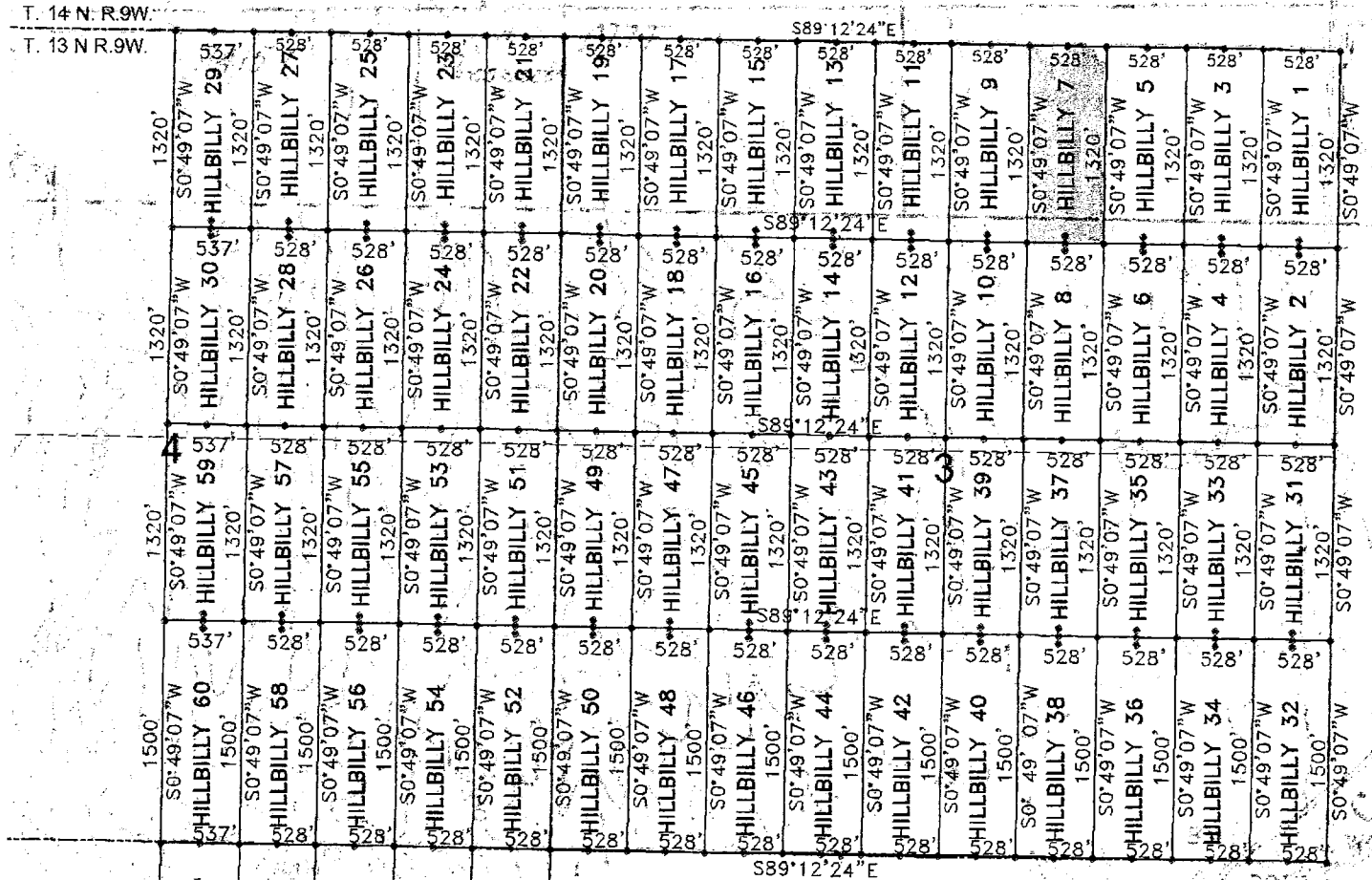
AGENT: Darling Environmental & Surveying, Ltd.
9040 South Rita Road, Suite 2350
Tucson, AZ 85747

NOV 1 08 34

MINING CLAIM MAP

1" = 1200'

LODE (X) PLACER ()



1. The above map depicts the HILLBILLY 7 mining claim, which is located in Section (s) 3, Township 13N , Range 9W, Gila and Salt River Meridian, YAVAPAI County, Arizona.
2. The type of corner and location monuments used are as follows: 2"X2"X5' WOOD POSTS.
3. The bearings and distances in degrees and feet between claim corners are as depicted on the map
4. The northeast corner of the claim is located 1584 feet west and 0 feet south from the northeast corner of Section 3, T. 13N. R. 9W., from the Gila and Salt River Meridian, Yavapai County, Arizona.

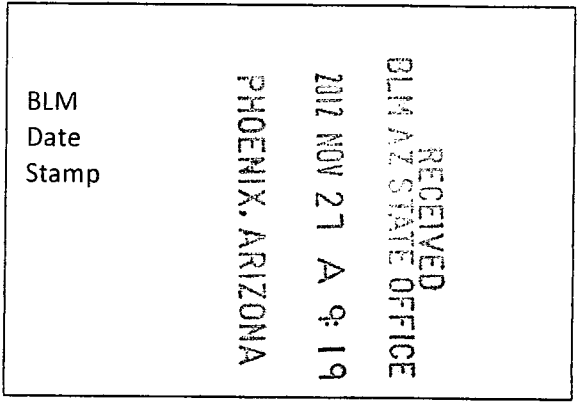
RECORDED

When Filed Return To:
FREEPORT MCMORAN BAGDAD
100 MAIN ST. - PO BOX 245
BAGDAD ARIZONA 86321

LOCATION NOTICE FOR LODE MINING CLAIM

NOTICE IS HEREBY GIVEN that the HILLBILLY 8 lode mining claim
has been LOCATED

By: FREEPORT MCMORAN BAGDAD
100 MAIN STREET – PO BOX 245
BAGDAD, ARIZONA 86321




The general course of this claim is NORTH TO SOUTH and it is situated in YAVAPAI County, Arizona. This claim is 1320 feet in length and 528 feet in width.

This claim runs from the location monument on which this location notice is posted approximately 20 feet in a NORTHERLY direction to the NORTH end line and 1300 feet in a SOUTHERLY direction to the SOUTH end line. This claim is marked by six monuments, one at each corner and one at the center of each end line of the claim.

The location monument on which this notice is posted is situated within Section 3, Township 13 NORTH, Range 9 WEST, from the Gila and Salt River Meridian, and this claim encompasses portions of the following quarter section (s), section (s), Township (s) and Range (s) NE ¼ of SECTION 3, T. 13 N., R. 9 W. from the Gila and Salt River Meridian, Arizona.

The locality of this claim with reference to some natural object or permanent monument and additional information (if any) concerning its locality are as follows: THE NORTHEAST CORNER of the claim is located 1584 feet WEST and 1320 feet SOUTH from the NORTHEAST Corner of Section 3, T. 13N. R. 9W., from the Gila and Salt River Meridian, YAVAPAI COUNTY, ARIZONA

DATED AND POSTED on the ground this 12th day of September, 20 12.


AGENT: Darling Environmental & Surveying, Ltd.
9040 South Rita Road, Suite 2350
Tucson, AZ 85747

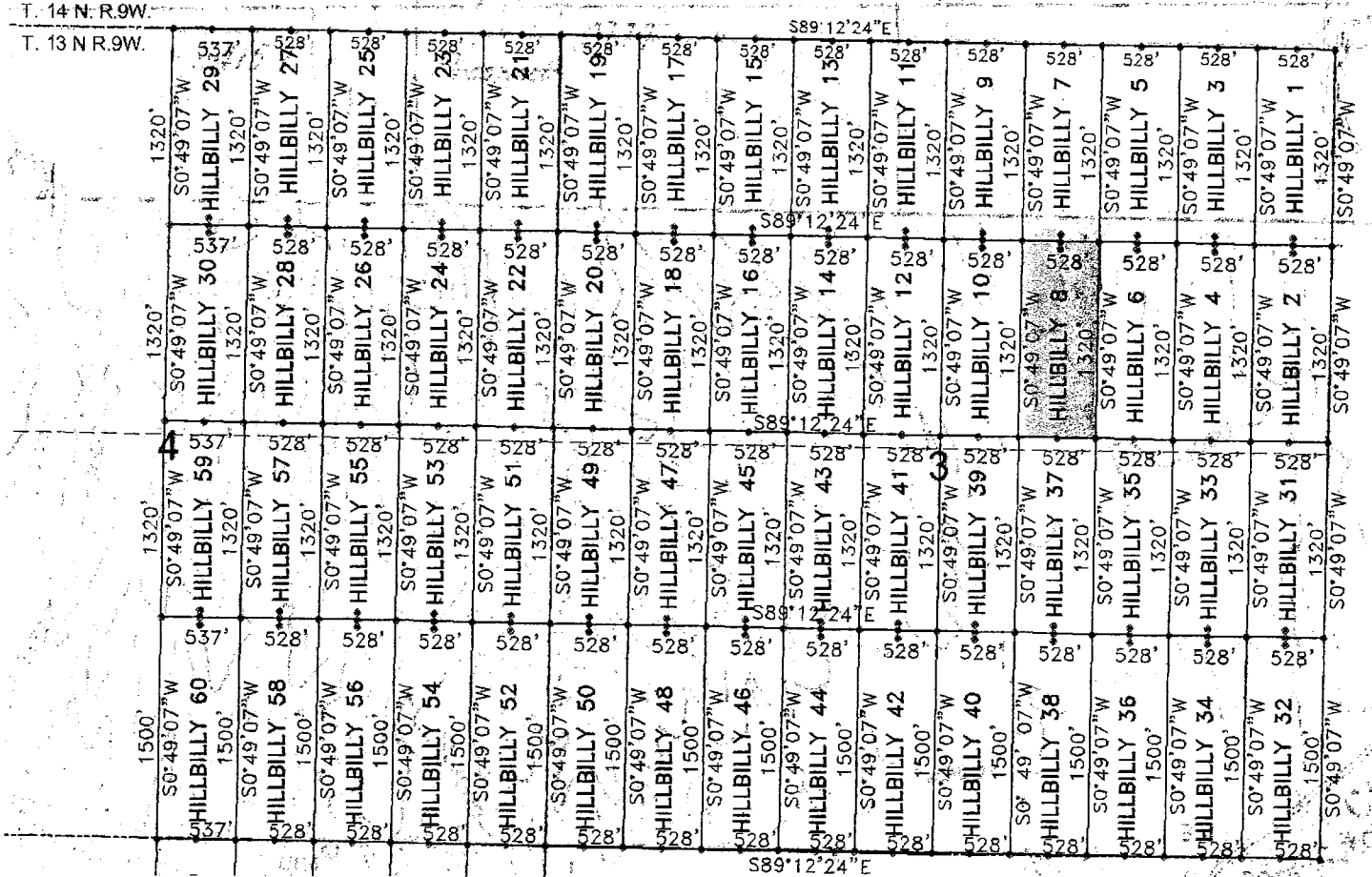
ANOW 10035

When Filed Return To:
 FREEPORT MCMORAN BAGDAD
 100 MAIN ST. - PO BOX 245
 BAGDAD ARIZONA 86321

MINING CLAIM MAP

1" = 1200'

LODE (X) PLACER ()



1. The above map depicts the HILLBILLY 8 mining claim, which is located in Section (s) 3, Township 13N , Range 9W, Gila and Salt River Meridian, YAVAPAI County, Arizona.
2. The type of corner and location monuments used are as follows: 2"X2"X5' WOOD POSTS.
3. The bearings and distances in degrees and feet between claim corners are as depicted on the map
4. The northeast corner of the claim is located 1584 feet west and 1320 feet south from the northeast corner of Section 3, T. 13N. R. 9W., from the Gila and Salt River Meridian, Yavapai County, Arizona.

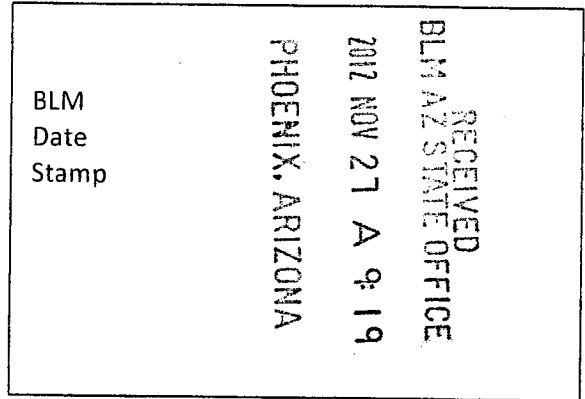
SECTION 3

When Filed Return To:
FREEPORT MCMORAN BAG
100 MAIN ST. - PO BOX 245
BAGDAD ARIZONA 86321

LOCATION NOTICE FOR LODE MINING CLAIM

NOTICE IS HEREBY GIVEN that the HILLBILLY 9 lode mining claim
has been LOCATED

By: FREEPORT MCMORAN BAGDAD
100 MAIN STREET - PO BOX 245
BAGDAD, ARIZONA 86321



The general course of this claim is SOUTH TO NORTH and it is situated in YAVAPAI County, Arizona. This claim is 1320 feet in length and 528 feet in width.

This claim runs from the location monument on which this location notice is posted approximately 20 feet in a SOUTHERLY direction to the SOUTH end line and 1300 feet in a NORTHERLY direction to the NORTH end line. This claim is marked by six monuments, one at each corner and one at the center of each end line of the claim.

The location monument on which this notice is posted is situated within Section 3, Township 13 NORTH, Range 9 WEST, from the Gila and Salt River Meridian, and this claim encompasses portions of the following quarter section (s), section (s), Township (s) and Range (s) NE ¼ of SECTION 3, T. 13 N., R. 9 W. from the Gila and Salt River Meridian, Arizona.

The locality of this claim with reference to some natural object or permanent monument and additional information (if any) concerning its locality are as follows: THE NORTHEAST CORNER of the claim is located 2112 feet WEST and 0 feet SOUTH from the NORTHEAST Corner of Section 3, T. 13N. R. 9W., from the Gila and Salt River Meridian, YAVAPAI COUNTY, ARIZONA

DATED AND POSTED on the ground this 12th day of September, 20 12.


AGENT: Darling Environmental & Surveying, Ltd.
9040 South Rita Road, Suite 2350
Tucson, AZ 85747

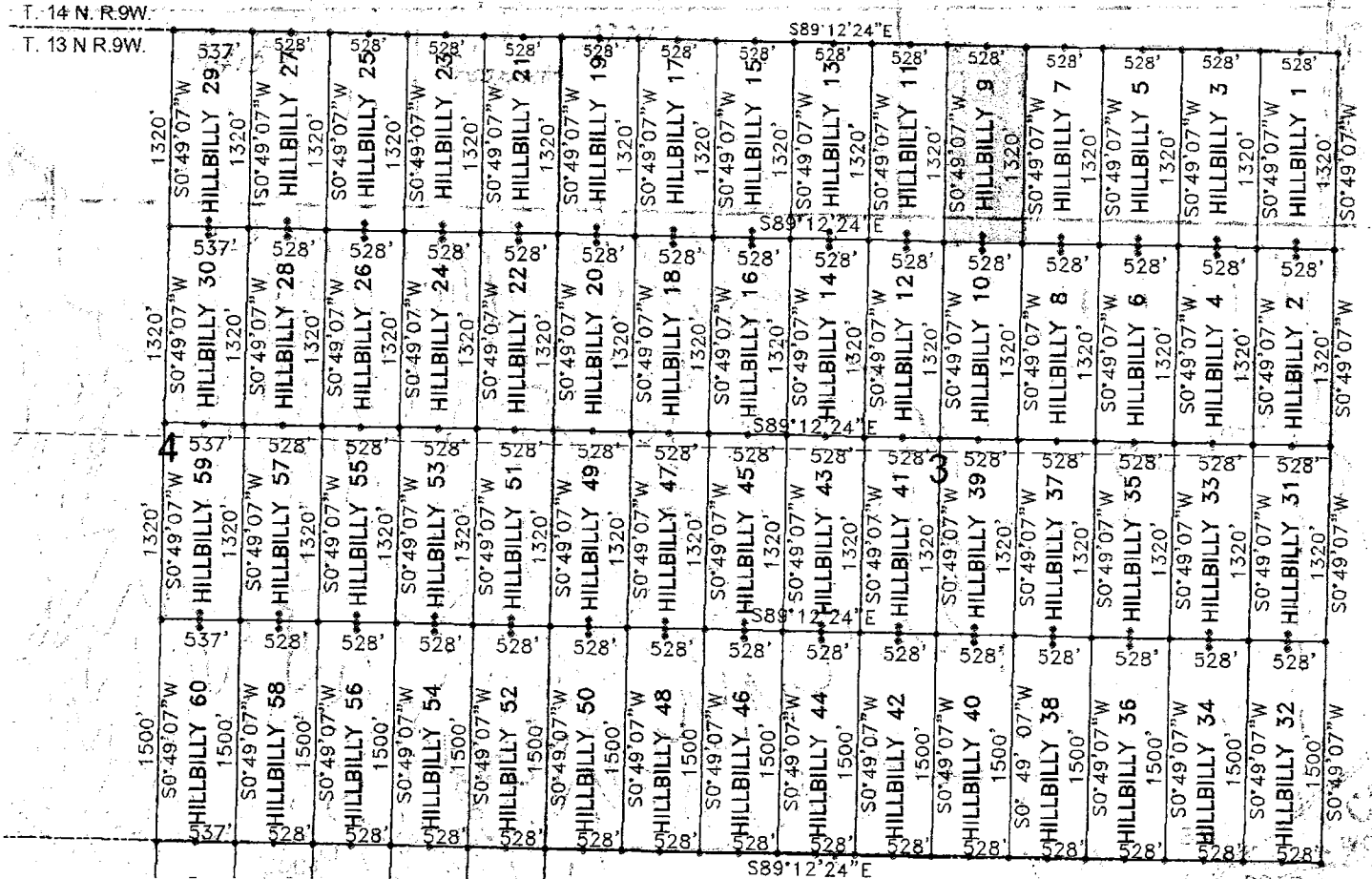
AMC 119836

When Filed Return To:
 FREEPORT MCMORAN BAGDAD
 100 MAIN ST. - PO BOX 245
 BAGDAD ARIZONA 86321

MINING CLAIM MAP

1" = 1200'

LODE (X) PLACER ()



1. The above map depicts the HILLBILLY 9 mining claim, which is located in Section (s) 3, Township 13N , Range 9W, Gila and Salt River Meridian, YAVAPAI County, Arizona.
2. The type of corner and location monuments used are as follows: 2"X2"X5' WOOD POSTS.
3. The bearings and distances in degrees and feet between claim corners are as depicted on the map
4. The northeast corner of the claim is located 2112 feet west and 0 feet south from the northeast corner of Section 3, T. 13N. R. 9W., from the Gila and Salt River Meridian, Yavapai County, Arizona.

950011011V

When Filed Return To:
FREEPORT MCMORAN BAGDAD
100 MAIN ST. - PO BOX 245
BAGDAD ARIZONA 86321

LOCATION NOTICE FOR LODE MINING CLAIM

NOTICE IS HEREBY GIVEN that the HILLBILLY 10 lode mining claim
has been LOCATED

By: FREEPORT MCMORAN BAGDAD
100 MAIN STREET – PO BOX 245
BAGDAD, ARIZONA 86321

RECEIVED
BLM AZ STATE OFFICE
2012 NOV 27 A 9:19
PHOENIX, ARIZONA
BLM
Date
Stamp


The general course of this claim is NORTH TO SOUTH and it is situated in YAVAPAI County, Arizona. This claim is 1320 feet in length and 528 feet in width.

This claim runs from the location monument on which this location notice is posted approximately 20 feet in a NORTHERLY direction to the NORTH end line and 1300 feet in a SOUTHERLY direction to the SOUTH end line. This claim is marked by six monuments, one at each corner and one at the center of each end line of the claim.

The location monument on which this notice is posted is situated within Section 3, Township 13 NORTH, Range 9 WEST, from the Gila and Salt River Meridian, and this claim encompasses portions of the following quarter section (s), section (s), Township (s) and Range (s) NE ¼ of SECTION 3, T. 13 N., R. 9 W., from the Gila and Salt River Meridian, Arizona.

The locality of this claim with reference to some natural object or permanent monument and additional information (if any) concerning its locality are as follows: THE NORTHEAST CORNER of the claim is located 2112 feet WEST and 1320 feet SOUTH from the NORTHEAST Corner of Section 3, T. 13N. R. 9W., from the Gila and Salt River Meridian, YAVAPAI COUNTY, ARIZONA

DATED AND POSTED on the ground this 12TH day of September, 20 12.



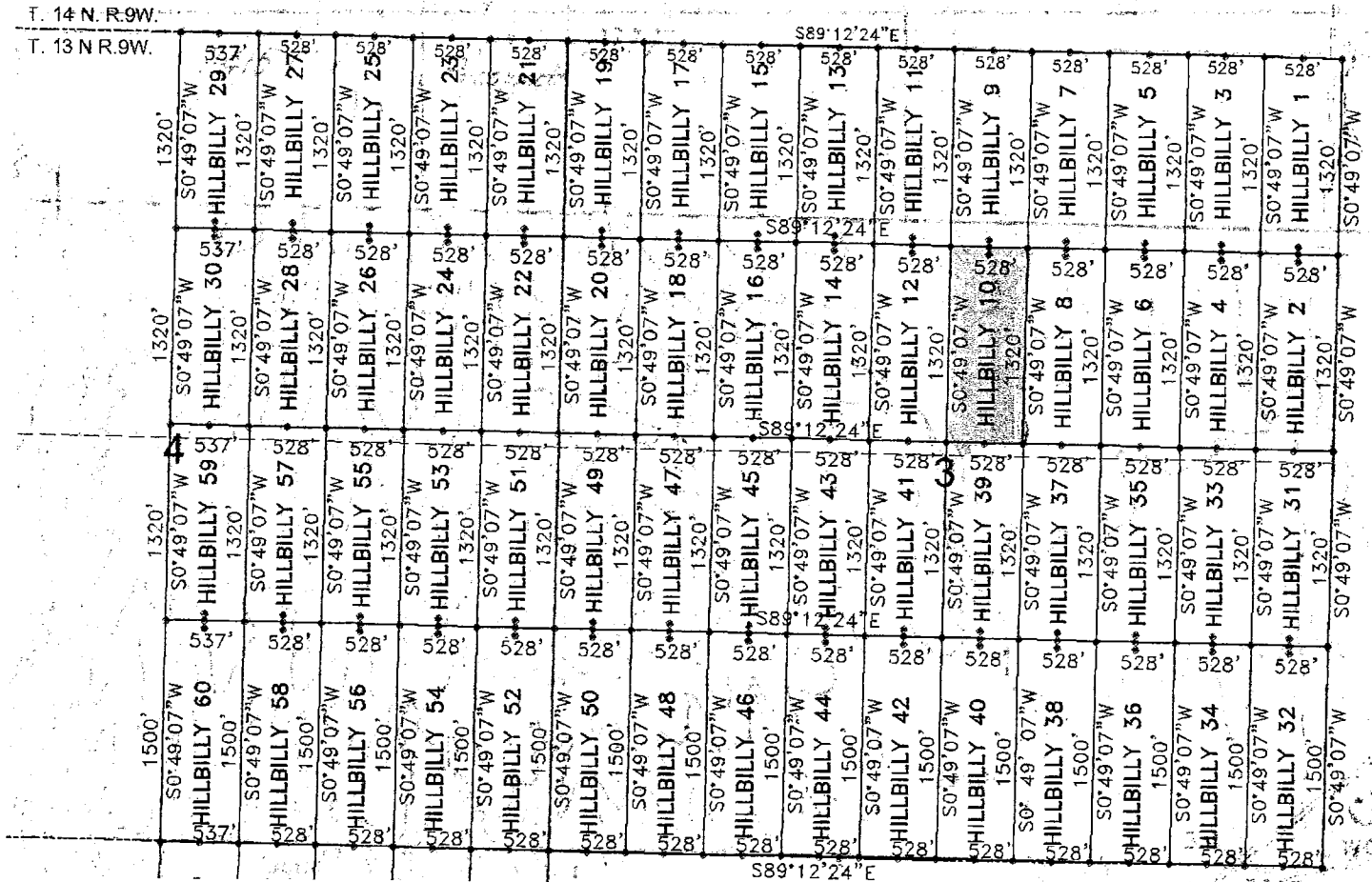
AGENT: Darling Environmental & Surveying, Ltd.
9040 South Rita Road, Suite 2350
Tucson, AZ 85747

AMC 10037

MINING CLAIM MAP

1" = 1200'

LODE (X) PLACER ()



1. The above map depicts the HILLBILLY 10 mining claim, which is located in Section (s) 3, Township 13N, Range 9W, Gila and Salt River Meridian, YAVAPAI County, Arizona.
2. The type of corner and location monuments used are as follows: 2\"/>
3. The bearings and distances in degrees and feet between claim corners are as depicted on the map
4. The northeast corner of the claim is located 2112 feet west and 1320 feet south from the northeast corner of Section 3, T. 13N. R. 9W., from the Gila and Salt River Meridian, Yavapai County, Arizona.

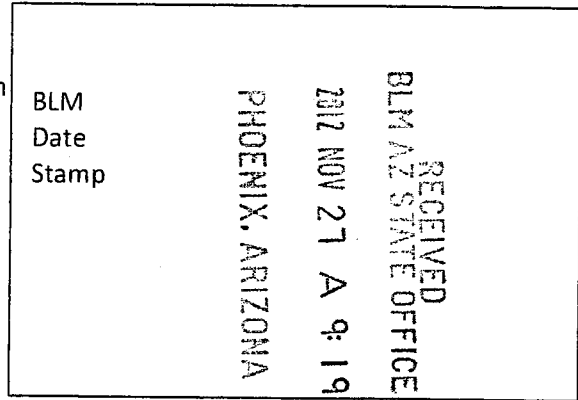
LE801101W

When Filed Return To:
FREEPORT MCMORAN BAC
100 MAIN ST. - PO BOX 245
BAGDAD ARIZONA 86321

LOCATION NOTICE FOR LODE MINING CLAIM

NOTICE IS HEREBY GIVEN that the HILLBILLY 11 lode mining claim
has been LOCATED

By: FREEPORT MCMORAN BAGDAD
100 MAIN STREET - PO BOX 245
BAGDAD, ARIZONA 86321




The general course of this claim is SOUTH TO NORTH and it is situated in YAVAPAI County, Arizona. This claim is 1320 feet in length and 528 feet in width.

This claim runs from the location monument on which this location notice is posted approximately 20 feet in a SOUTHERLY direction to the SOUTH end line and 1300 feet in a NORTHERLY direction to the NORTH end line. This claim is marked by six monuments, one at each corner and one at the center of each end line of the claim.

The location monument on which this notice is posted is situated within Section 3, Township 13 NORTH, Range 9 WEST, from the Gila and Salt River Meridian, and this claim encompasses portions of the following quarter section (s), section (s), Township (s) and Range (s) NW ¼ of SECTION 3, T. 13 N., R. 9 W. from the Gila and Salt River Meridian, Arizona.

The locality of this claim with reference to some natural object or permanent monument and additional information (if any) concerning its locality are as follows: THE NORTHEAST CORNER of the claim is located 2640 feet WEST and 0 feet SOUTH from the NORTHEAST Corner of Section 3, T. 13N. R. 9W., from the Gila and Salt River Meridian, YAVAPAI COUNTY, ARIZONA

DATED AND POSTED on the ground this 12th day of September, 20 12.

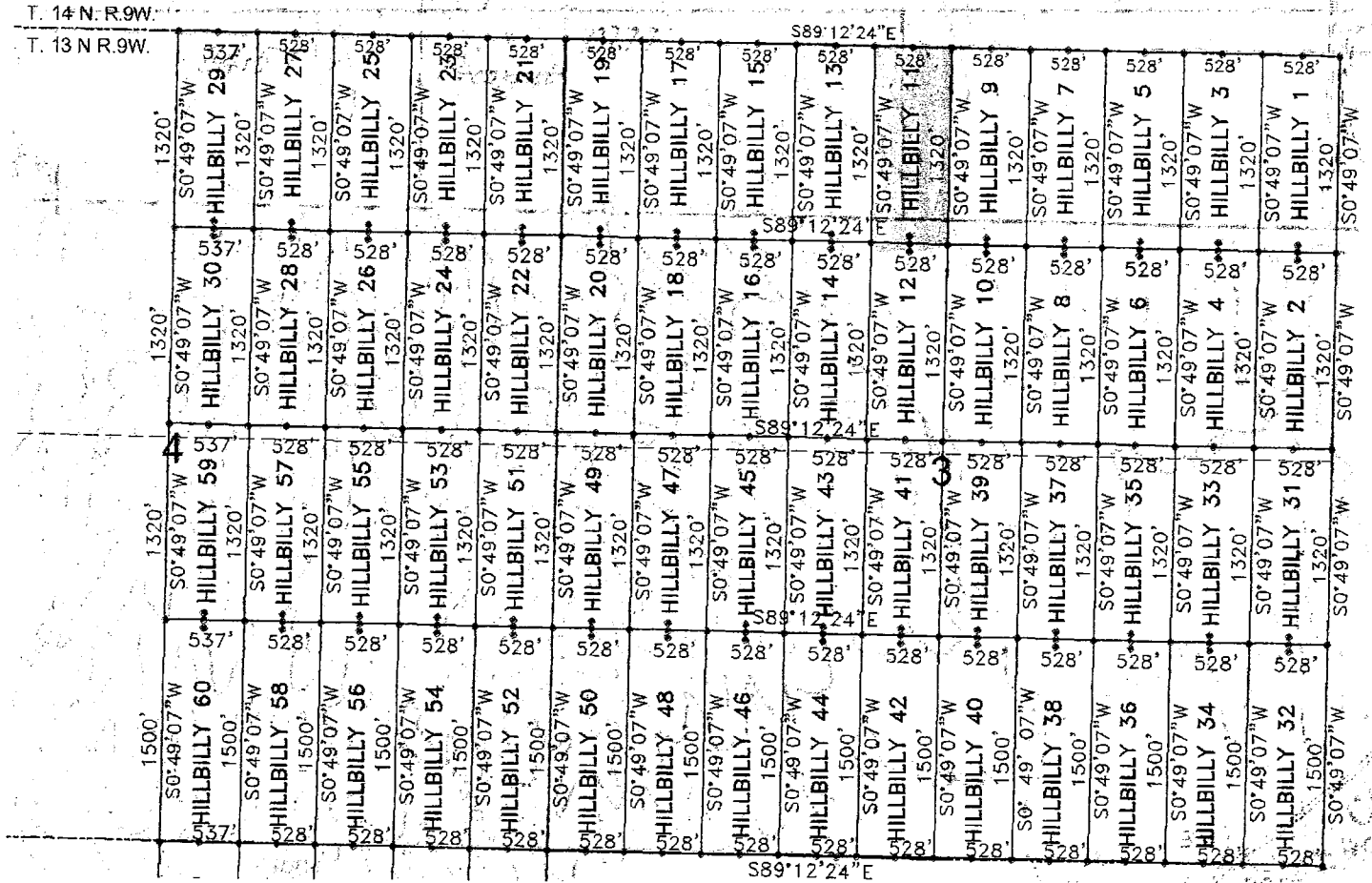

AGENT: Darling Environmental & Surveying, Ltd.
9040 South Rita Road, Suite 2350
Tucson, AZ 85747

AN0410838

MINING CLAIM MAP

1" = 1200'

LODE (X) PLACER ()



1. The above map depicts the HILLBILLY 11 mining claim, which is located in Section (s) 3, Township 13N, Range 9W, Gila and Salt River Meridian, YAVAPAI County, Arizona.
2. The type of corner and location monuments used are as follows: 2"X2"X5' WOOD POSTS.
3. The bearings and distances in degrees and feet between claim corners are as depicted on the map
4. The northeast corner of the claim is located 2640 feet west and 0 feet south from the northeast corner of Section 3, T. 13N. R. 9W., from the Gila and Salt River Meridian, Yavapai County, Arizona.

868014011V

When Filed Return To:
FREEPORT MCMORAN BAGDAD
100 MAIN ST. - PO BOX 245
BAGDAD ARIZONA 86321

LOCATION NOTICE FOR LODE MINING CLAIM

NOTICE IS HEREBY GIVEN that the HILLBILLY 12 lode mining claim
has been LOCATED

By: FREEPORT MCMORAN BAGDAD
100 MAIN STREET – PO BOX 245
BAGDAD, ARIZONA 86321

BLM
Date
Stamp

RECEIVED
BLM AZ STATE OFFICE
2012 NOV 27 A 9:19
PHOENIX, ARIZONA


The general course of this claim is NORTH TO SOUTH and it is situated in YAVAPAI County, Arizona. This claim is 1320 feet in length and 528 feet in width.

This claim runs from the location monument on which this location notice is posted approximately 20 feet in a NORTHERLY direction to the NORTH end line and 1300 feet in a SOUTHERLY direction to the SOUTH end line. This claim is marked by six monuments, one at each corner and one at the center of each end line of the claim.

The location monument on which this notice is posted is situated within Section 3, Township 13 NORTH, Range 9 WEST, from the Gila and Salt River Meridian, and this claim encompasses portions of the following quarter section (s), section (s), Township (s) and Range (s) NW ¼ of SECTION 3, T. 13 N., R. 9 W. from the Gila and Salt River Meridian, Arizona.

The locality of this claim with reference to some natural object or permanent monument and additional information (if any) concerning its locality are as follows: THE NORTHEAST CORNER of the claim is located 2640 feet WEST and 1320 feet SOUTH from the NORTHEAST Corner of Section 3, T. 13N. R. 9W., from the Gila and Salt River Meridian, YAVAPAI COUNTY, ARIZONA

DATED AND POSTED on the ground this 12th day of September, 20 12.


AGENT: Darling Environmental & Surveying, Ltd.
9040 South Rita Road, Suite 2350
Tucson, AZ 85747

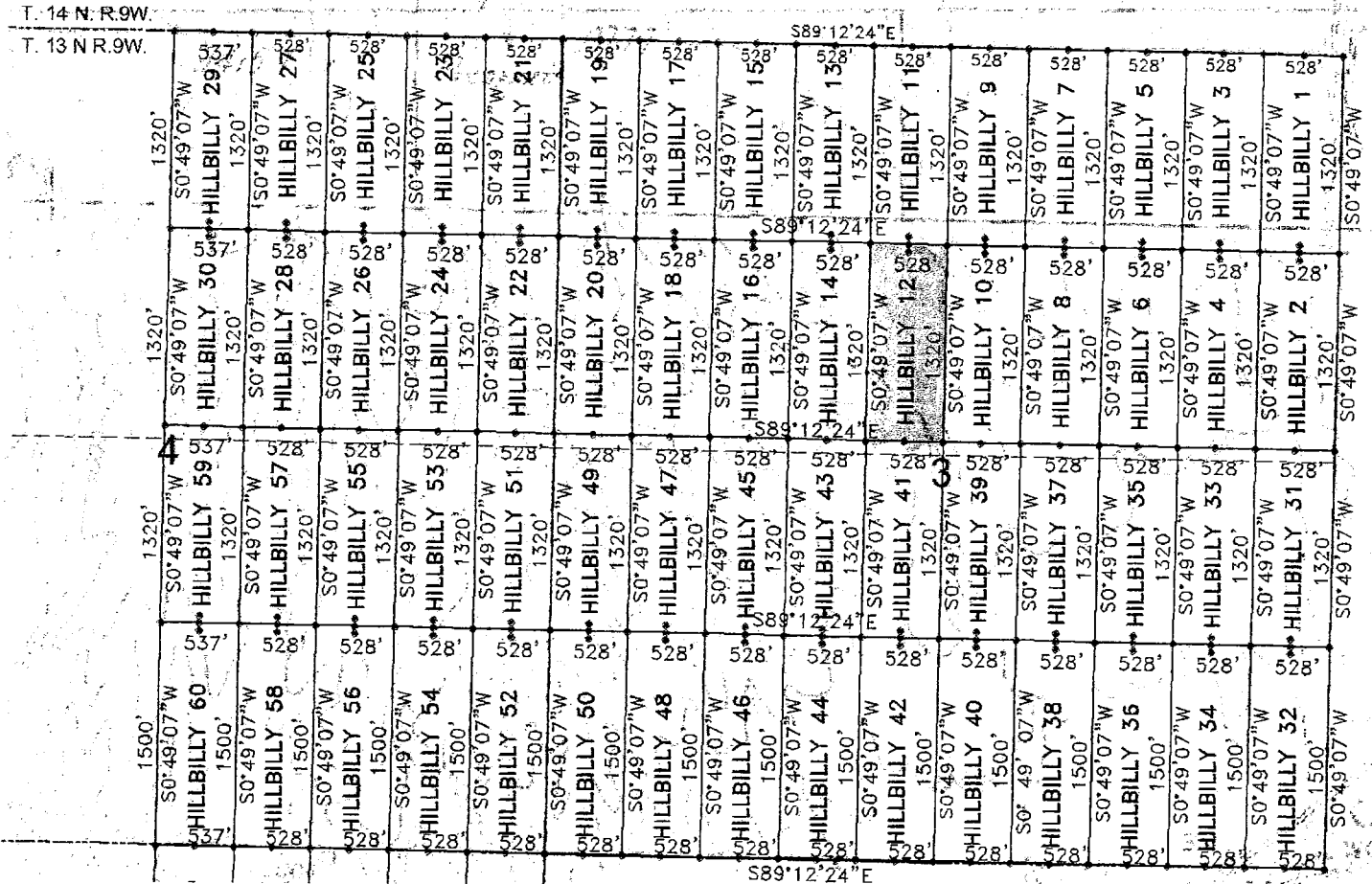
1100419039

When Filed Return To:
 FREEPORT MCMORAN BAGDAD
 100 MAIN ST. - PO BOX 245
 BAGDAD ARIZONA 86321

MINING CLAIM MAP

1" = 1200'

LODE (X) PLACER ()



1. The above map depicts the HILLBILLY 12 mining claim, which is located in Section (s) 3, Township 13N , Range 9W, Gila and Salt River Meridian, YAVAPAI County, Arizona.
2. The type of corner and location monuments used are as follows: 2"X2"X5' WOOD POSTS.
3. The bearings and distances in degrees and feet between claim corners are as depicted on the map
4. The northeast corner of the claim is located 2640 feet west and 1320 feet south from the northeast corner of Section 3, T. 13N. R. 9W., from the Gila and Salt River Meridian, Yavapai County, Arizona.

628014011

When Filed Return To:
FREEPORT MCMORAN BAG
100 MAIN ST. - PO BOX 245
BAGDAD ARIZONA 86321

LOCATION NOTICE FOR LODE MINING CLAIM

NOTICE IS HEREBY GIVEN that the HILLBILLY 13 lode mining claim
has been LOCATED

By: FREEPORT MCMORAN BAGDAD
100 MAIN STREET - PO BOX 245
BAGDAD, ARIZONA 86321

RECEIVED
BLM AZ STATE OFFICE
2012 NOV 27 A 9:19
PHOENIX, ARIZONA
BLM
Date
Stamp

The general course of this claim is SOUTH TO NORTH and it is situated in YAVAPAI County, Arizona. This claim is 1320 feet in length and 528 feet in width.

This claim runs from the location monument on which this location notice is posted approximately 20 feet in a SOUTHERLY direction to the SOUTH end line and 1300 feet in a NORTHERLY direction to the NORTH end line. This claim is marked by six monuments, one at each corner and one at the center of each end line of the claim.

The location monument on which this notice is posted is situated within Section 3, Township 13 NORTH, Range 9 WEST, from the Gila and Salt River Meridian, and this claim encompasses portions of the following quarter section (s), section (s), Township (s) and Range (s) NW ¼ of SECTION 3, T. 13 N., R. 9 W. from the Gila and Salt River Meridian, Arizona.

The locality of this claim with reference to some natural object or permanent monument and additional information (if any) concerning its locality are as follows: THE NORTHEAST CORNER of the claim is located 3168 feet WEST and 0 feet SOUTH from the NORTHEAST Corner of Section 3, T. 13N. R. 9W., from the Gila and Salt River Meridian, YAVAPAI COUNTY, ARIZONA

DATED AND POSTED on the ground this 13 day of SEP, 2012.

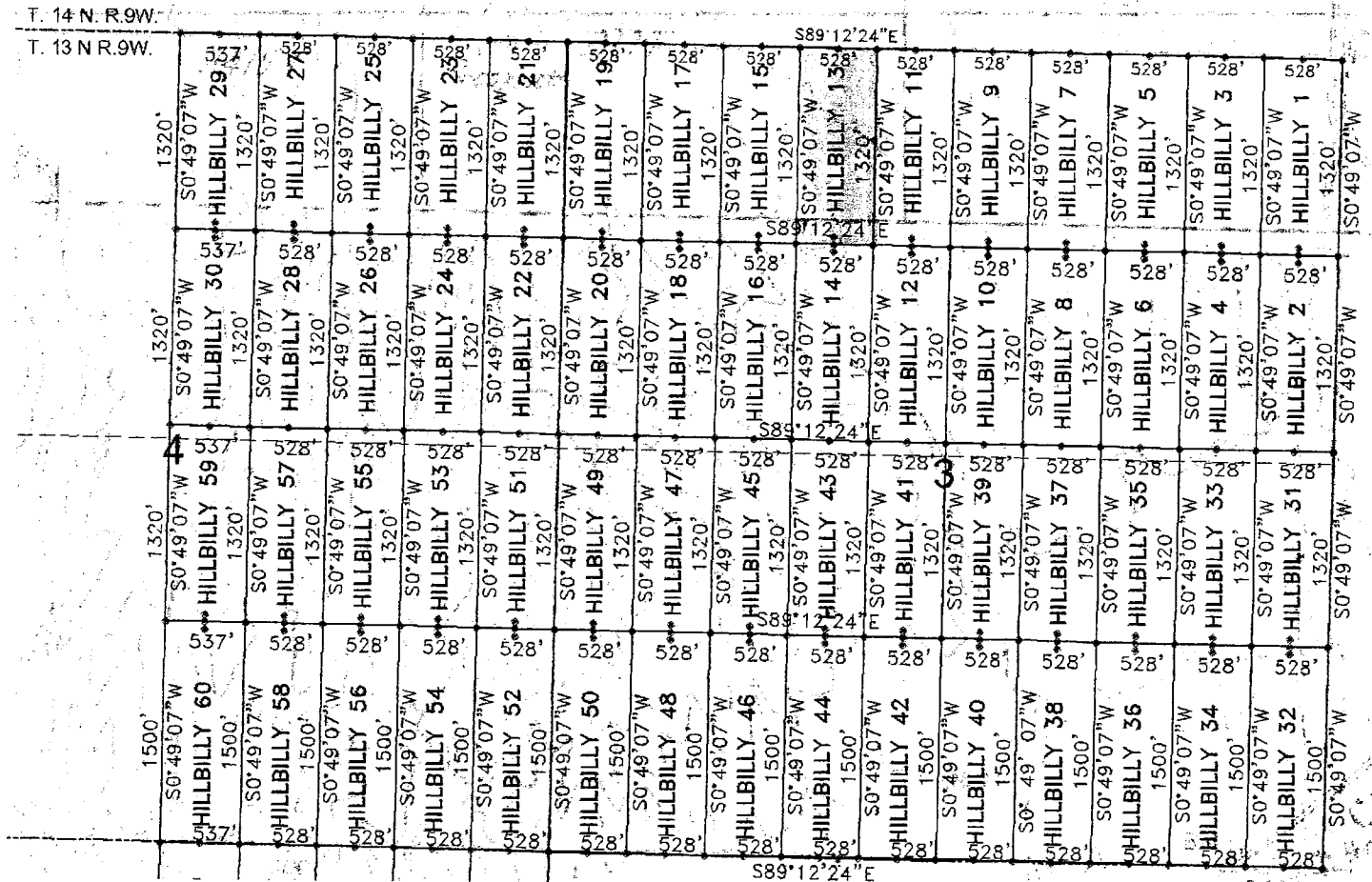

AGENT: Darling Environmental & Surveying, Ltd.
9040 South Rita Road, Suite 2350
Tucson, AZ 85747

ALICU 1840

MINING CLAIM MAP

1" = 1200'

LODE (X) PLACER ()



1. The above map depicts the HILLBILLY 13 mining claim, which is located in Section (s) 3, Township 13N, Range 9W, Gila and Salt River Meridian, YAVAPAI County, Arizona.
2. The type of corner and location monuments used are as follows: 2"X2"X5' WOOD POSTS.
3. The bearings and distances in degrees and feet between claim corners are as depicted on the map
4. The northeast corner of the claim is located 3168 feet west and 0 feet south from the northeast corner of Section 3, T. 13N. R. 9W., from the Gila and Salt River Meridian, Yavapai County, Arizona.

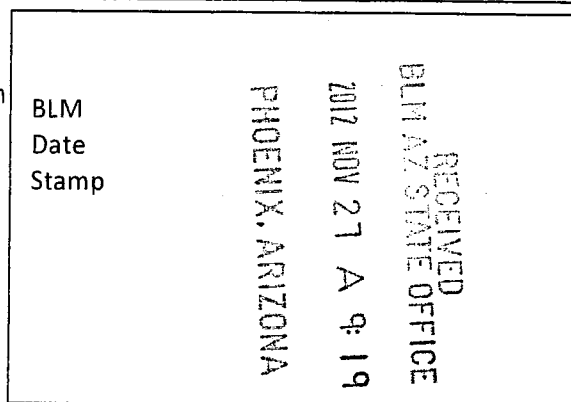
048814011

When Filed Return To:
FREEPORT MCMORAN BAGDAD
100 MAIN ST. - PO BOX 245
BAGDAD ARIZONA 86321

LOCATION NOTICE FOR LODE MINING CLAIM

NOTICE IS HEREBY GIVEN that the HILLBILLY 14 lode mining claim
has been LOCATED

By: FREEPORT MCMORAN BAGDAD
100 MAIN STREET – PO BOX 245
BAGDAD, ARIZONA 86321



The general course of this claim is NORTH TO SOUTH and it is situated in YAVAPAI County, Arizona. This claim is 1320 feet in length and 528 feet in width.

This claim runs from the location monument on which this location notice is posted approximately 20 feet in a NORTHERLY direction to the NORTH end line and 1300 feet in a SOUTHERLY direction to the SOUTH end line. This claim is marked by six monuments, one at each corner and one at the center of each end line of the claim.

The location monument on which this notice is posted is situated within Section 3, Township 13 NORTH, Range 9 WEST, from the Gila and Salt River Meridian, and this claim encompasses portions of the following quarter section (s), section (s), Township (s) and Range (s) NW ¼ of SECTION 3, T. 13 N., R. 9 W. from the Gila and Salt River Meridian, Arizona.

The locality of this claim with reference to some natural object or permanent monument and additional information (if any) concerning its locality are as follows: THE NORTHEAST CORNER of the claim is located 3168 feet WEST and 1320 feet SOUTH from the NORTHEAST Corner of Section 3, T. 13N. R. 9W., from the Gila and Salt River Meridian, YAVAPAI COUNTY, ARIZONA

DATED AND POSTED on the ground this 13 day of SEP, 20 12


AGENT: Darling Environmental & Surveying, Ltd.
9040 South Rita Road, Suite 2350
Tucson, AZ 85747

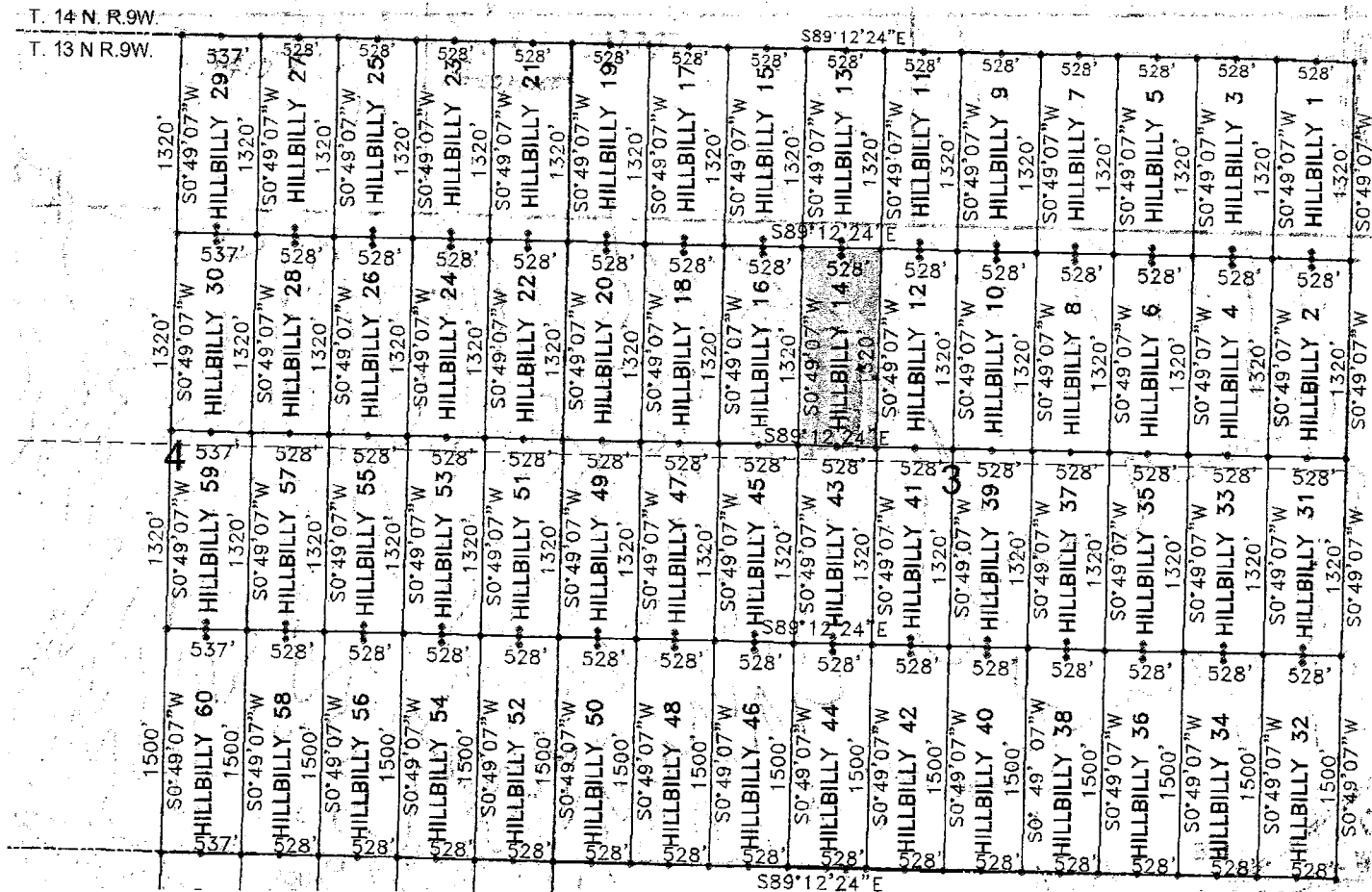
ATC 119841

When Filed Return To:
 FREEPORT MCMORAN BAGDAD
 100 MAIN ST. - PO BOX 245
 BAGDAD ARIZONA 86321

MINING CLAIM MAP

1" = 1200'

LODE (X) PLACER ()



1. The above map depicts the HILLBILLY 14 mining claim, which is located in Section (s) 3, Township 13N, Range 9W, Gila and Salt River Meridian, YAVAPAI County, Arizona.
2. The type of corner and location monuments used are as follows: 2"X2"X5' WOOD POSTS.
3. The bearings and distances in degrees and feet between claim corners are as depicted on the map
4. The northeast corner of the claim is located 3168 feet west and 1320 feet south from the northeast corner of Section 3, T. 13N. R. 9W., from the Gila and Salt River Meridian, Yavapai County, Arizona.

148614011V

When Filed Return To:
FREEPORT MCMORAN BAC
100 MAIN ST. - PO BOX 245
BAGDAD ARIZONA 86321

LOCATION NOTICE FOR LODE MINING CLAIM

NOTICE IS HEREBY GIVEN that the HILLBILLY 15 lode mining claim
has been LOCATED

By: FREEPORT MCMORAN BAGDAD
100 MAIN STREET – PO BOX 245
BAGDAD, ARIZONA 86321

BLM
Date
Stamp

RECEIVED
BLM AZ STATE OFFICE
2012 NOV 21 A 9:19
PHOENIX, ARIZONA


The general course of this claim is SOUTH TO NORTH and it is situated in YAVAPAI County, Arizona. This claim is 1320 feet in length and 528 feet in width.

This claim runs from the location monument on which this location notice is posted approximately 20 feet in a SOUTHERLY direction to the SOUTH end line and 1300 feet in a NORTHERLY direction to the NORTH end line. This claim is marked by six monuments, one at each corner and one at the center of each end line of the claim.

The location monument on which this notice is posted is situated within Section 3, Township 13 NORTH, Range 9 WEST, from the Gila and Salt River Meridian, and this claim encompasses portions of the following quarter section (s), section (s), Township (s) and Range (s) NW ¼ of SECTION 3, T. 13 N., R. 9 W. from the Gila and Salt River Meridian, Arizona.

The locality of this claim with reference to some natural object or permanent monument and additional information (if any) concerning its locality are as follows: THE NORTHEAST CORNER of the claim is located 3696 feet WEST and 0 feet SOUTH from the NORTHEAST Corner of Section 3, T. 13N. R. 9W., from the Gila and Salt River Meridian, YAVAPAI COUNTY, ARIZONA

DATED AND POSTED on the ground this 13th day of September, 20 12.

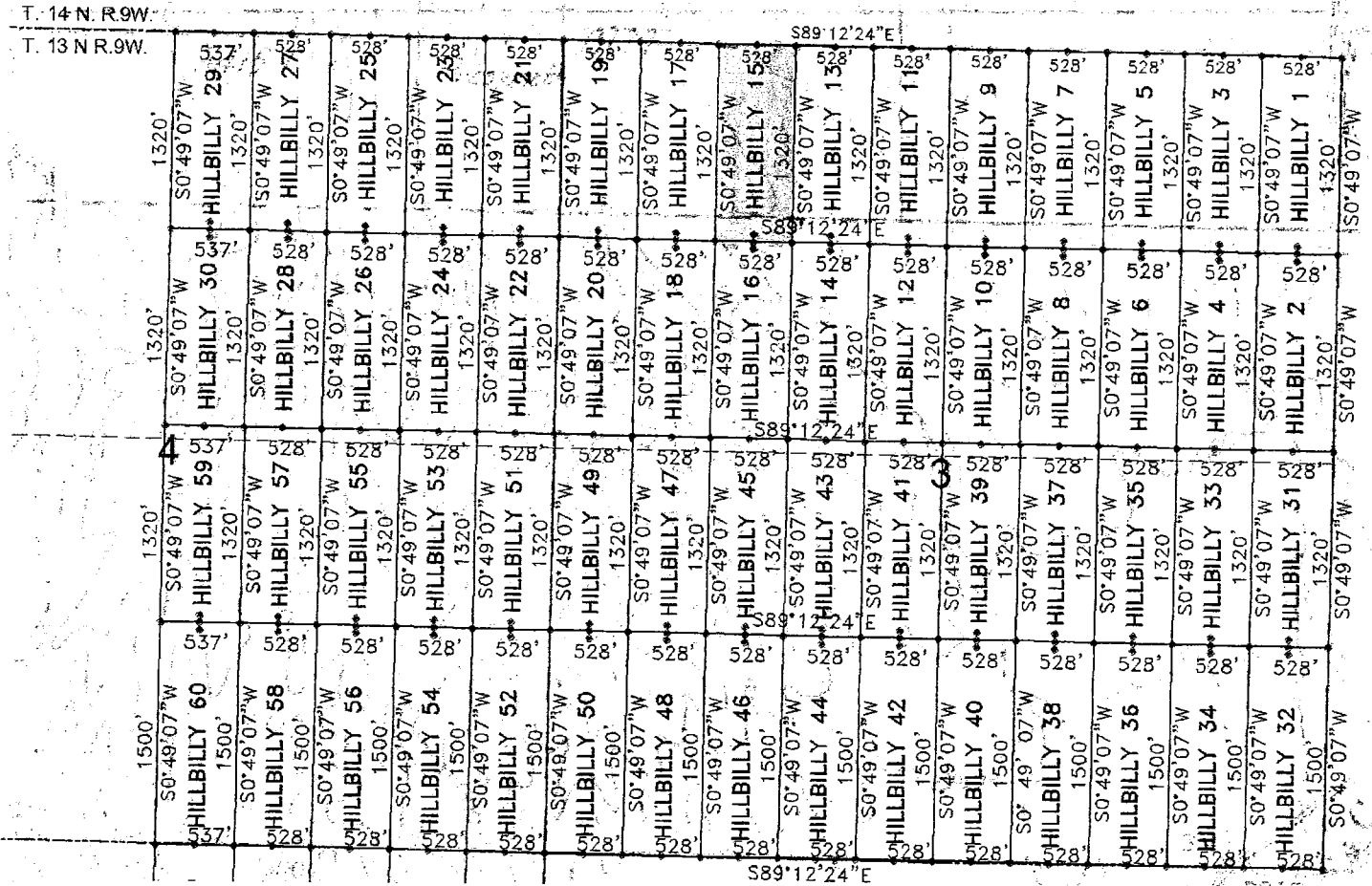

AGENT: Darling Environmental & Surveying, Ltd.
9040 South Rita Road, Suite 2350
Tucson, AZ 85747

ANCI 19812

MINING CLAIM MAP

1" = 1200'

LODE (X) PLACER ()



1. The above map depicts the HILLBILLY 15 mining claim, which is located in Section (s) 3, Township 13N , Range 9W, Gila and Salt River Meridian, YAVAPAI County, Arizona.
2. The type of corner and location monuments used are as follows: 2"X2"X5' WOOD POSTS.
3. The bearings and distances in degrees and feet between claim corners are as depicted on the map
4. The northeast corner of the claim is located 3696 feet west and 0 feet south from the northeast corner of Section 3, T. 13N. R. 9W., from the Gila and Salt River Meridian, Yavapai County, Arizona.

240011011

When Filed Return To:
FREEPORT MCMORAN BAGDAD
100 MAIN ST. - PO BOX 245
BAGDAD ARIZONA 86321

LOCATION NOTICE FOR LODE MINING CLAIM

NOTICE IS HEREBY GIVEN that the HILLBILLY 16 lode mining claim
has been LOCATED

By: FREEPORT MCMORAN BAGDAD
100 MAIN STREET - PO BOX 245
BAGDAD, ARIZONA 86321

BLM
Date
Stamp

RECEIVED
BLM AZ STATE OFFICE
2012 NOV 27 A 9:19
PHOENIX, ARIZONA


The general course of this claim is NORTH TO SOUTH and it is situated in YAVAPAI County, Arizona. This claim is 1320 feet in length and 528 feet in width.

This claim runs from the location monument on which this location notice is posted approximately 20 feet in a NORTHERLY direction to the NORTH end line and 1300 feet in a SOUTHERLY direction to the SOUTH end line. This claim is marked by six monuments, one at each corner and one at the center of each end line of the claim.

The location monument on which this notice is posted is situated within Section 3, Township 13 NORTH, Range 9 WEST, from the Gila and Salt River Meridian, and this claim encompasses portions of the following quarter section (s), section (s), Township (s) and Range (s) NW ¼ of SECTION 3, T. 13 N., R. 9 W. from the Gila and Salt River Meridian, Arizona.

The locality of this claim with reference to some natural object or permanent monument and additional information (if any) concerning its locality are as follows: THE NORTHEAST CORNER of the claim is located 3696 feet WEST and 1320 feet SOUTH from the NORTHEAST Corner of Section 3, T. 13N. R. 9W., from the Gila and Salt River Meridian, YAVAPAI COUNTY, ARIZONA

DATED AND POSTED on the ground this 13th day of September, 20 12.


AGENT: Darling Environmental & Surveying, Ltd.
9040 South Rita Road, Suite 2350
Tucson, AZ 85747

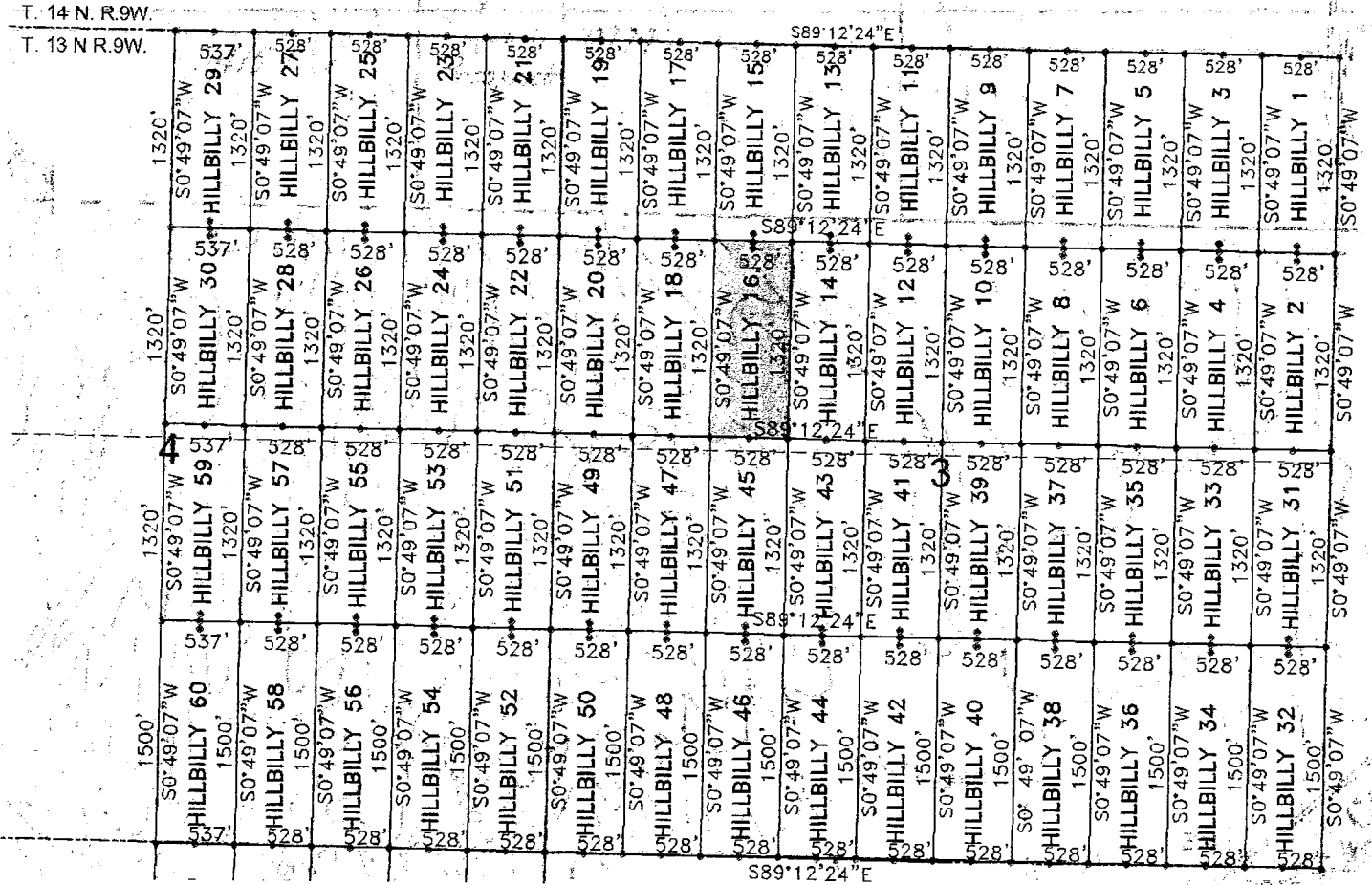
AMC 10013

When Filed Return To:
 FREEPORT MCMORAN BAGDAD
 100 MAIN ST. - PO BOX 245
 BAGDAD ARIZONA 86321

MINING CLAIM MAP

1" = 1200'

LODE (X) PLACER ()



1. The above map depicts the HILLBILLY 16 mining claim, which is located in Section (s) 3, Township 13N, Range 9W, Gila and Salt River Meridian, YAVAPAI County, Arizona.
2. The type of corner and location monuments used are as follows: 2"X2"X5' WOOD POSTS.
3. The bearings and distances in degrees and feet between claim corners are as depicted on the map
4. The northeast corner of the claim is located 3696 feet west and 1320 feet south from the northeast corner of Section 3, T. 13N. R. 9W., from the Gila and Salt River Meridian, Yavapai County, Arizona.


E 48611011V

When Filed Return To:
FREEPORT MCMORAN BAGDAD
100 MAIN ST. - PO BOX 245
BAGDAD ARIZONA 86321

LOCATION NOTICE FOR LODE MINING CLAIM

NOTICE IS HEREBY GIVEN that the HILLBILLY 17 lode mining claim
has been LOCATED

By: FREEPORT MCMORAN BAGDAD
100 MAIN STREET – PO BOX 245
BAGDAD, ARIZONA 86321



The general course of this claim is SOUTH TO NORTH and it is situated in YAVAPAI County, Arizona. This claim is 1320 feet in length and 528 feet in width.

This claim runs from the location monument on which this location notice is posted approximately 20 feet in a SOUTHERLY direction to the SOUTH end line and 1300 feet in a NORTHERLY direction to the NORTH end line. This claim is marked by six monuments, one at each corner and one at the center of each end line of the claim.

The location monument on which this notice is posted is situated within Section 3, Township 13 NORTH, Range 9 WEST, from the Gila and Salt River Meridian, and this claim encompasses portions of the following quarter section (s), section (s), Township (s) and Range (s) NW ¼ of SECTION 3, T. 13 N., R. 9 W. from the Gila and Salt River Meridian, Arizona.

The locality of this claim with reference to some natural object or permanent monument and additional information (if any) concerning its locality are as follows: THE NORTHEAST CORNER of the claim is located 4224 feet WEST and 0 feet SOUTH from the NORTHEAST Corner of Section 3, T. 13N. R. 9W., from the Gila and Salt River Meridian, YAVAPAI COUNTY, ARIZONA

DATED AND POSTED on the ground this 13 day of SEP, 20 12.


AGENT: Darling Environmental & Surveying, Ltd.
9040 South Rita Road, Suite 2350
Tucson, AZ 85747

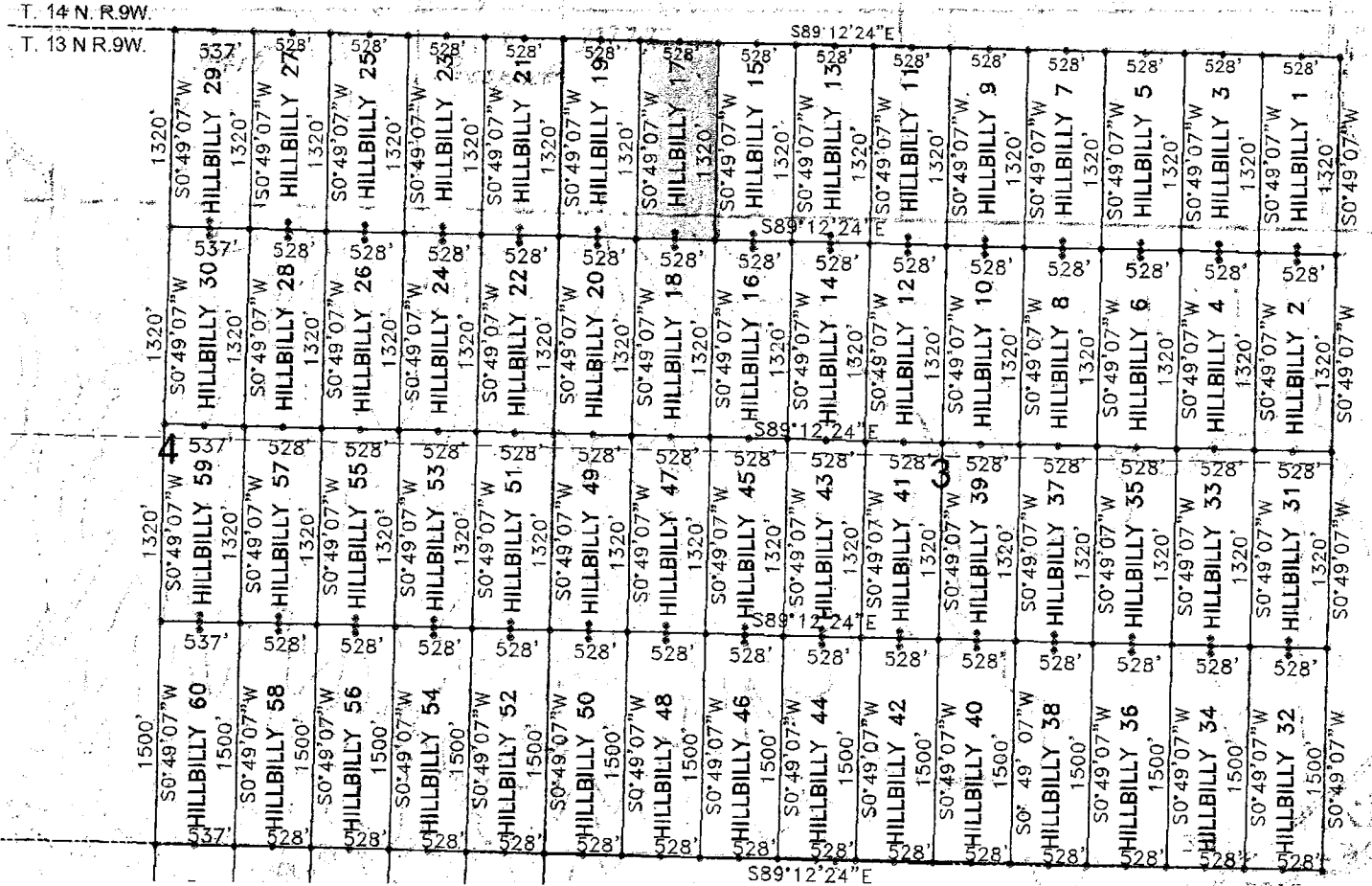
AMC 4 19844

When Filed Return To:
 FREEPORT MCMORAN BAGDAD
 100 MAIN ST. - PO BOX 245
 BAGDAD ARIZONA 86321

MINING CLAIM MAP

1" = 1200'

LODE (X) PLACER ()



1. The above map depicts the HILLBILLY 17 mining claim, which is located in Section (s) 3, Township 13N , Range 9W, Gila and Salt River Meridian, YAVAPAI County, Arizona.
2. The type of corner and location monuments used are as follows: 2"X2"X5' WOOD POSTS.
3. The bearings and distances in degrees and feet between claim corners are as depicted on the map
4. The northeast corner of the claim is located 4224 feet west and 0 feet south from the northeast corner of Section 3, T. 13N. R. 9W., from the Gila and Salt River Meridian, Yavapai County, Arizona.

HILLBILLY

When Filed Return To:
FREEPORT MCMORAN BAGDAD
100 MAIN ST. - PO BOX 245
BAGDAD ARIZONA 86321

LOCATION NOTICE FOR LODE MINING CLAIM

NOTICE IS HEREBY GIVEN that the HILLBILLY 18 lode mining claim
has been LOCATED

By: FREEPORT MCMORAN BAGDAD
100 MAIN STREET – PO BOX 245
BAGDAD, ARIZONA 86321

BLM
Date
Stamp

RECEIVED
BLM AZ STATE OFFICE
2012 NOV 27 A 9:20
PHOENIX, ARIZONA


The general course of this claim is NORTH TO SOUTH and it is situated in YAVAPAI County, Arizona. This claim is 1320 feet in length and 528 feet in width.

This claim runs from the location monument on which this location notice is posted approximately 20 feet in a NORTHERLY direction to the NORTH end line and 1300 feet in a SOUTHERLY direction to the SOUTH end line. This claim is marked by six monuments, one at each corner and one at the center of each end line of the claim.

The location monument on which this notice is posted is situated within Section 3, Township 13 NORTH, Range 9 WEST, from the Gila and Salt River Meridian, and this claim encompasses portions of the following quarter section (s), section (s), Township (s) and Range (s) NW ¼ of SECTION 3, T. 13 N., R. 9 W. from the Gila and Salt River Meridian, Arizona.

The locality of this claim with reference to some natural object or permanent monument and additional information (if any) concerning its locality are as follows: THE NORTHEAST CORNER of the claim is located 4224 feet WEST and 1320 feet SOUTH from the NORTHEAST Corner of Section 3, T. 13N. R. 9W., from the Gila and Salt River Meridian, YAVAPAI COUNTY, ARIZONA

DATED AND POSTED on the ground this 13 day of SEP, 20 12.

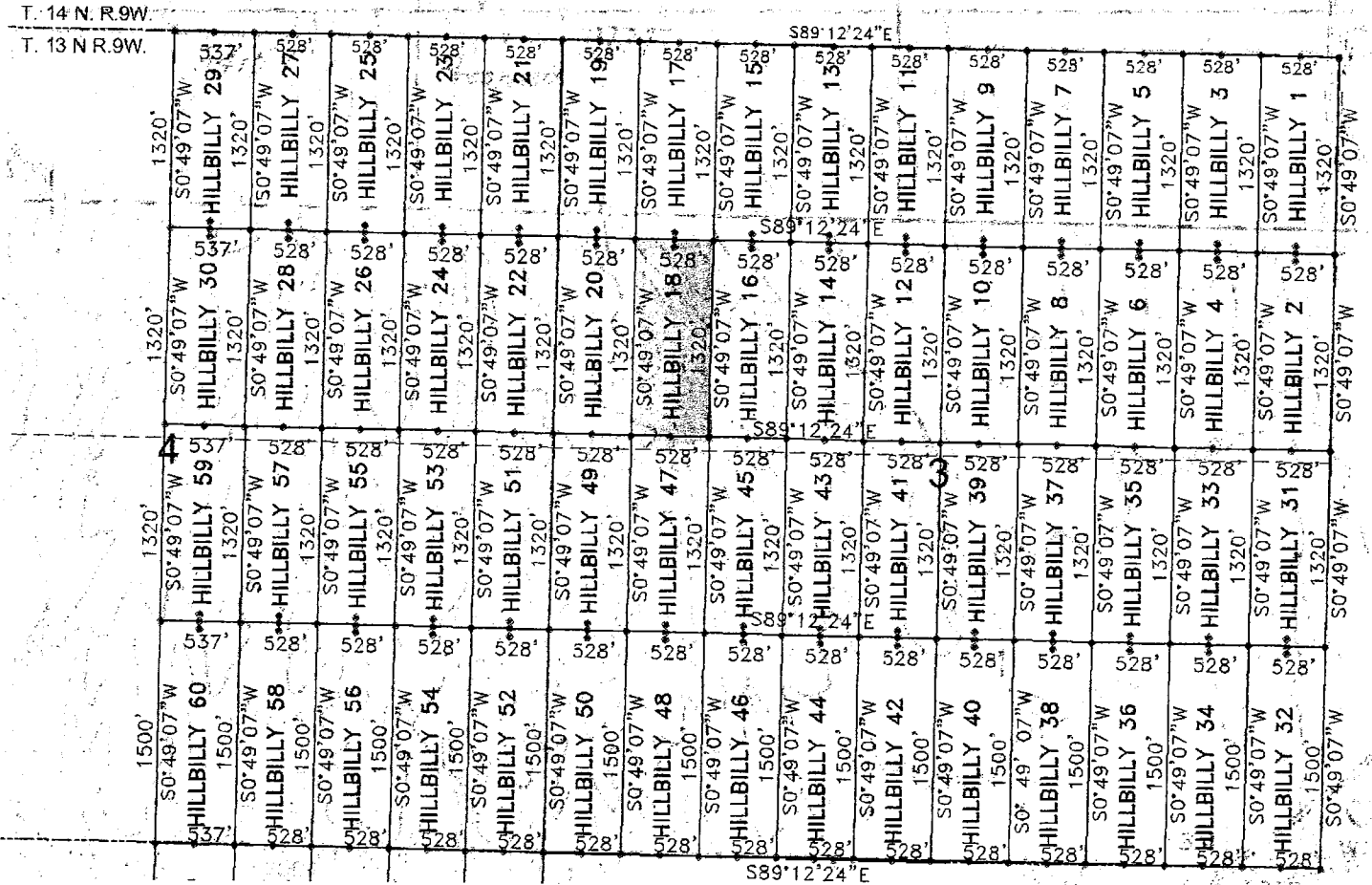

AGENT: Darling Environmental & Surveying, Ltd.
9040 South Rita Road, Suite 2350
Tucson, AZ 85747

AMC 118845

MINING CLAIM MAP

1" = 1200'

LODE (X) PLACER ()



1. The above map depicts the HILLBILLY 18 mining claim, which is located in Section (s) 3, Township 13N , Range 9W, Gila and Salt River Meridian, YAVAPAI County, Arizona.
2. The type of corner and location monuments used are as follows: 2"X2"X5' WOOD POSTS.
3. The bearings and distances in degrees and feet between claim corners are as depicted on the map
4. The northeast corner of the claim is located 4224 feet west and 1320 feet south from the northeast corner of Section 3, T. 13N. R. 9W., from the Gila and Salt River Meridian, Yavapai County, Arizona.

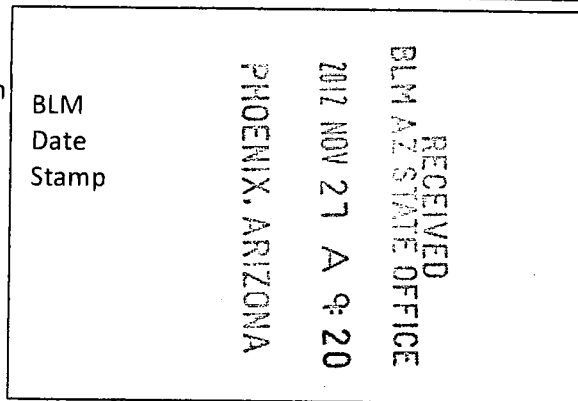
548814011V

When Filed Return To:
FREEPORT MCMORAN BAGDAD
100 MAIN ST. - PO BOX 245
BAGDAD ARIZONA 86321

LOCATION NOTICE FOR LODE MINING CLAIM

NOTICE IS HEREBY GIVEN that the HILLBILLY 19 lode mining claim
has been LOCATED

By: FREEPORT MCMORAN BAGDAD
100 MAIN STREET - PO BOX 245
BAGDAD, ARIZONA 86321




The general course of this claim is SOUTH TO NORTH and it is situated in YAVAPAI County, Arizona. This claim is 1320 feet in length and 528 feet in width.

This claim runs from the location monument on which this location notice is posted approximately 20 feet in a SOUTHERLY direction to the SOUTH end line and 1300 feet in a NORTHERLY direction to the NORTH end line. This claim is marked by six monuments, one at each corner and one at the center of each end line of the claim.

The location monument on which this notice is posted is situated within Section 3, Township 13 NORTH, Range 9 WEST, from the Gila and Salt River Meridian, and this claim encompasses portions of the following quarter section (s), section (s), Township (s) and Range (s) NW ¼ of SECTION 3, T. 13 N., R. 9 W. from the Gila and Salt River Meridian, Arizona.

The locality of this claim with reference to some natural object or permanent monument and additional information (if any) concerning its locality are as follows: THE NORTHEAST CORNER of the claim is located 4752 feet WEST and 0 feet SOUTH from the NORTHEAST Corner of Section 3, T. 13N. R. 9W., from the Gila and Salt River Meridian, YAVAPAI COUNTY, ARIZONA

DATED AND POSTED on the ground this 13 day of SEP, 20 12.

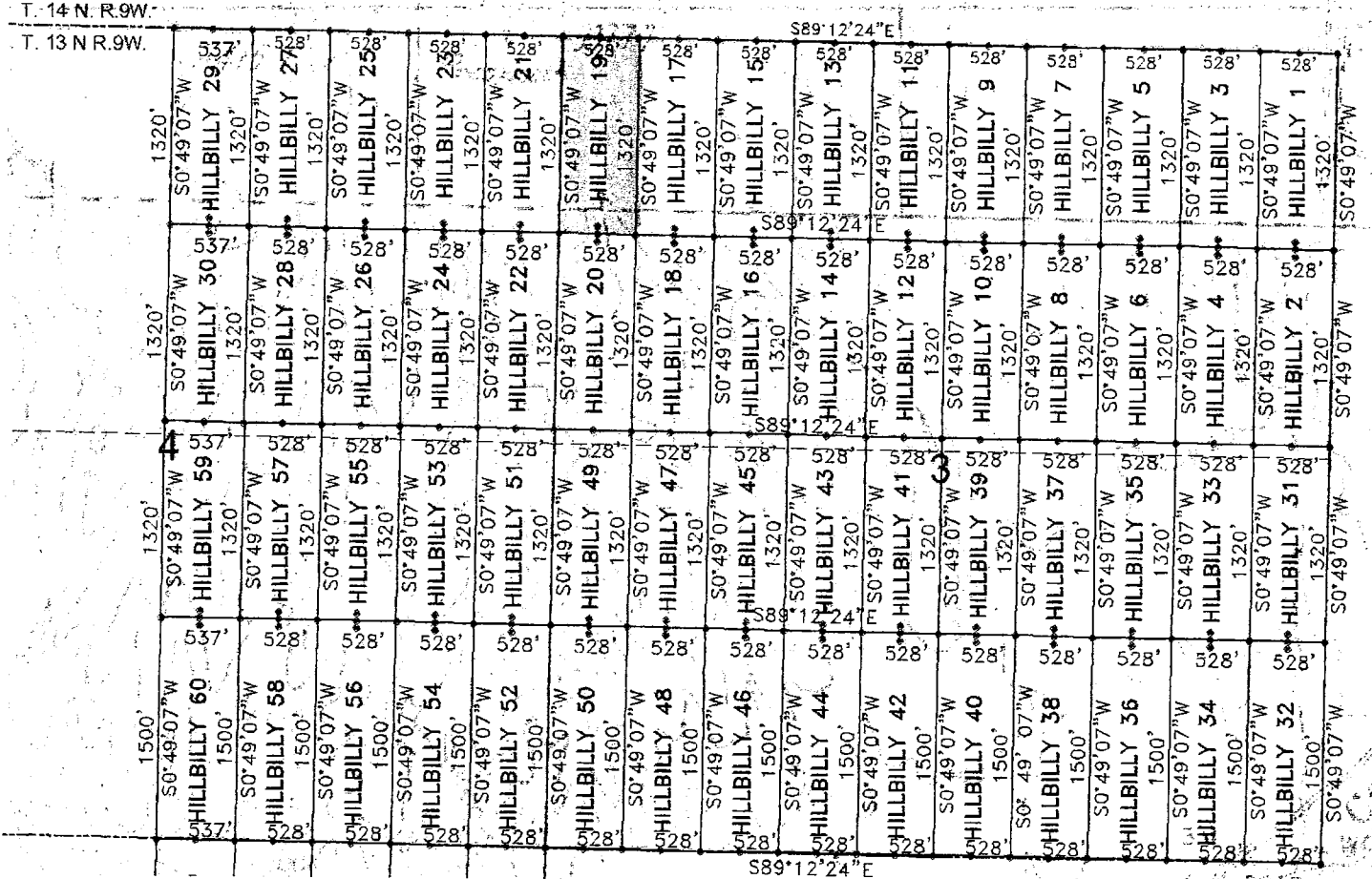

AGENT: Darling Environmental & Surveying, Ltd.
9040 South Rita Road, Suite 2350
Tucson, AZ 85747

AMC410846

MINING CLAIM MAP

1" = 1200'

LODE (X) PLACER ()



1. The above map depicts the HILLBILLY 19 mining claim, which is located in Section (s) 3, Township 13N, Range 9W, Gila and Salt River Meridian, YAVAPAI County, Arizona.
2. The type of corner and location monuments used are as follows: 2"X2"X5' WOOD POSTS.
3. The bearings and distances in degrees and feet between claim corners are as depicted on the map
4. The northeast corner of the claim is located 4752 feet west and 0 feet south from the northeast corner of Section 3, T. 13N. R. 9W., from the Gila and Salt River Meridian, Yavapai County, Arizona.

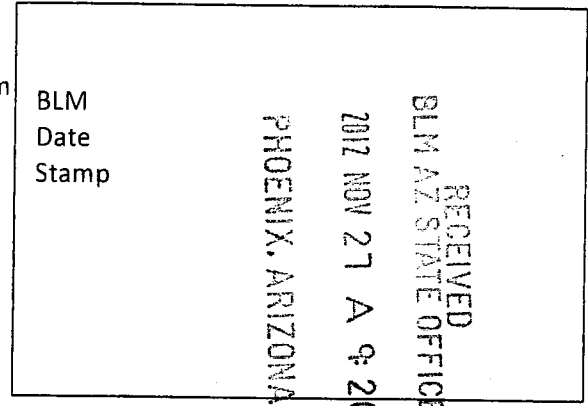
948614011V

When Filed Return To:
FREEPORT MCMORAN BAGDAD
100 MAIN ST. - PO BOX 245
BAGDAD ARIZONA 86321

LOCATION NOTICE FOR LODE MINING CLAIM

NOTICE IS HEREBY GIVEN that the HILLBILLY 20 lode mining claim
has been LOCATED

By: FREEPORT MCMORAN BAGDAD
100 MAIN STREET – PO BOX 245
BAGDAD, ARIZONA 86321




The general course of this claim is NORTH TO SOUTH and it is situated in YAVAPAI County, Arizona. This claim is 1320 feet in length and 528 feet in width.

This claim runs from the location monument on which this location notice is posted approximately 20 feet in a NORTHERLY direction to the NORTH end line and 1300 feet in a SOUTHERLY direction to the SOUTH end line. This claim is marked by six monuments, one at each corner and one at the center of each end line of the claim.

The location monument on which this notice is posted is situated within Section 3, Township 13 NORTH, Range 9 WEST, from the Gila and Salt River Meridian, and this claim encompasses portions of the following quarter section (s), section (s), Township (s) and Range (s) NW ¼ of SECTION 3, T. 13 N., R. 9 W. from the Gila and Salt River Meridian, Arizona.

The locality of this claim with reference to some natural object or permanent monument and additional information (if any) concerning its locality are as follows: THE NORTHEAST CORNER of the claim is located 4752 feet WEST and 1320 feet SOUTH from the NORTHEAST Corner of Section 3, T. 13N. R. 9W., from the Gila and Salt River Meridian, YAVAPAI COUNTY, ARIZONA

DATED AND POSTED on the ground this 13 day of SEP, 20 12.

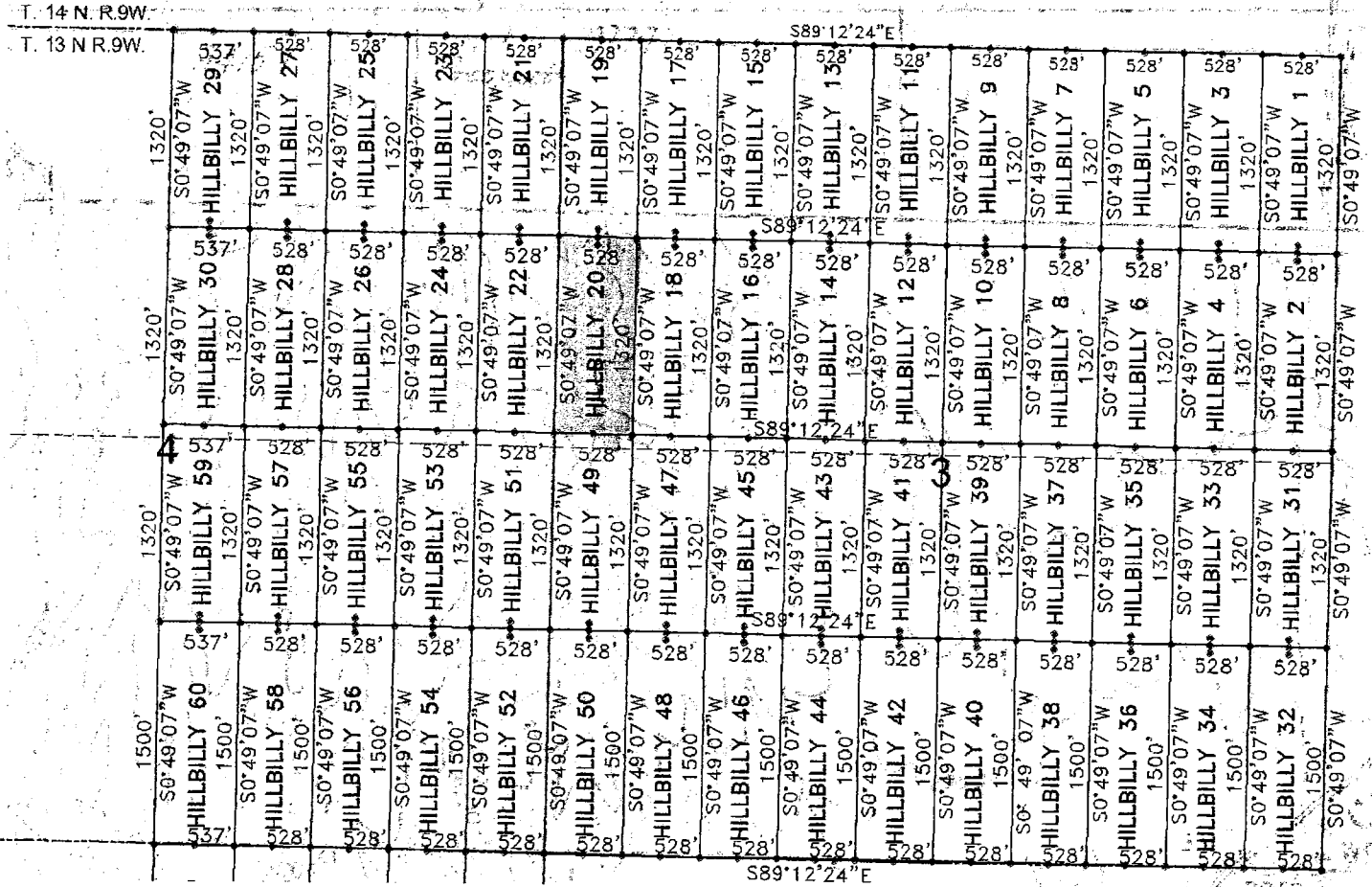

AGENT: Darling Environmental & Surveying, Ltd.
9040 South Rita Road, Suite 2350
Tucson, AZ 85747

AN10118847

MINING CLAIM MAP

1" = 1200'

LODE (X) PLACER ()



1. The above map depicts the HILLBILLY 20 mining claim, which is located in Section (s) 3, Township 13N, Range 9W, Gila and Salt River Meridian, YAVAPAI County, Arizona.
2. The type of corner and location monuments used are as follows: 2"X2"X5' WOOD POSTS.
3. The bearings and distances in degrees and feet between claim corners are as depicted on the map
4. The northeast corner of the claim is located 4752 feet west and 1320 feet south from the northeast corner of Section 3, T. 13N. R. 9W., from the Gila and Salt River Meridian, Yavapai County, Arizona.

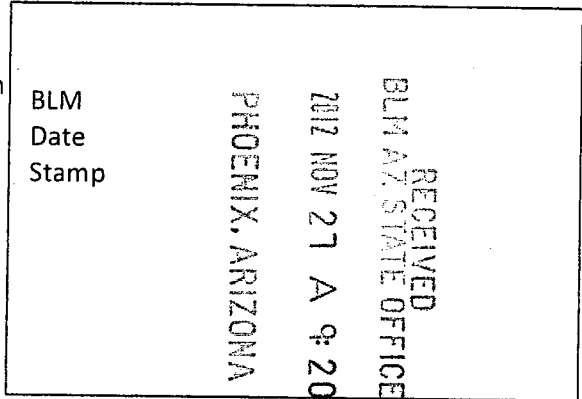
L48814011V

When Filed Return To:
FREEPORT MCMORAN BAGDAD
100 MAIN ST. - PO BOX 245
BAGDAD ARIZONA 86321

LOCATION NOTICE FOR LODE MINING CLAIM

NOTICE IS HEREBY GIVEN that the HILLBILLY 21 lode mining claim
has been LOCATED

By: FREEPORT MCMORAN BAGDAD
100 MAIN STREET – PO BOX 245
BAGDAD, ARIZONA 86321




The general course of this claim is SOUTH TO NORTH and it is situated in YAVAPAI County, Arizona. This claim is 1320 feet in length and 528 feet in width.

This claim runs from the location monument on which this location notice is posted approximately 20 feet in a SOUTHERLY direction to the SOUTH end line and 1300 feet in a NORTHERLY direction to the NORTH end line. This claim is marked by six monuments, one at each corner and one at the center of each end line of the claim.

The location monument on which this notice is posted is situated within Section 4, Township 13 NORTH, Range 9 WEST, from the Gila and Salt River Meridian, and this claim encompasses portions of the following quarter section (s), section (s), Township (s) and Range (s) NE ¼ of SECTION 4, T. 13 N., R. 9 W. from the Gila and Salt River Meridian, Arizona.

The locality of this claim with reference to some natural object or permanent monument and additional information (if any) concerning its locality are as follows: THE NORTHEAST CORNER of the claim is located 5280 feet WEST and 0 feet SOUTH from the NORTHEAST Corner of Section 3, T. 13N. R. 9W., from the Gila and Salt River Meridian, YAVAPAI COUNTY, ARIZONA

DATED AND POSTED on the ground this 13 day of SEP, 20 12.

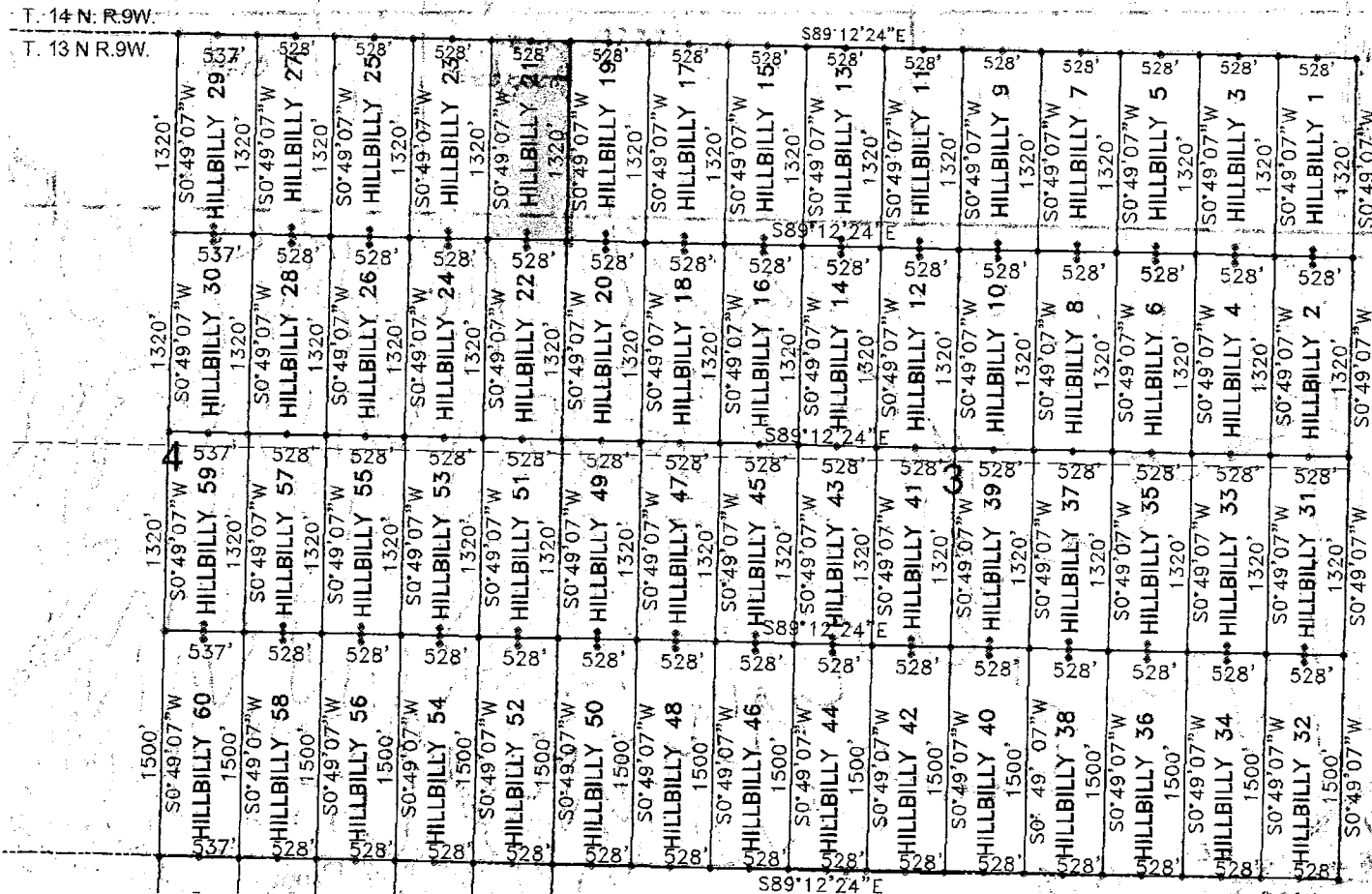

AGENT: Darling Environmental & Surveying, Ltd.
9040 South Rita Road, Suite 2350
Tucson, AZ 85747

ARIZONA 10048

MINING CLAIM MAP

1" = 1200'

LODE (X) PLACER ()



1. The above map depicts the HILLBILLY 21 mining claim, which is located in Section (s) 4, Township 13N , Range 9W, Gila and Salt River Meridian, YAVAPAI County, Arizona.
2. The type of corner and location monuments used are as follows: 2"X2"X5' WOOD POSTS.
3. The bearings and distances in degrees and feet between claim corners are as depicted on the map
4. The northeast corner of the claim is located 5280 feet west and 0 feet south from the northeast corner of Section 3, T. 13N. R. 9W., from the Gila and Salt River Meridian, Yavapai County, Arizona.

01881401W

When Filed Return To:
FREEPORT MCMORAN BAGDAD
100 MAIN ST. - PO BOX 245
BAGDAD ARIZONA 86321

LOCATION NOTICE FOR LODE MINING CLAIM

NOTICE IS HEREBY GIVEN that the HILLBILLY 22 lode mining claim
has been LOCATED

By: FREEPORT MCMORAN BAGDAD
100 MAIN STREET – PO BOX 245
BAGDAD, ARIZONA 86321

RECEIVED
BLM AZ STATE OFFICE
2012 NOV 27 A 9:20
PHOENIX, ARIZONA
BLM
Date
Stamp


The general course of this claim is NORTH TO SOUTH and it is situated in YAVAPAI County, Arizona. This claim is 1320 feet in length and 528 feet in width.

This claim runs from the location monument on which this location notice is posted approximately 20 feet in a NORTHERLY direction to the NORTH end line and 1300 feet in a SOUTHERLY direction to the SOUTH end line. This claim is marked by six monuments, one at each corner and one at the center of each end line of the claim.

The location monument on which this notice is posted is situated within Section 4, Township 13 NORTH, Range 9 WEST, from the Gila and Salt River Meridian, and this claim encompasses portions of the following quarter section (s), section (s), Township (s) and Range (s) NE ¼ of SECTION 4, T. 13 N., R. 9 W. from the Gila and Salt River Meridian, Arizona.

The locality of this claim with reference to some natural object or permanent monument and additional information (if any) concerning its locality are as follows: THE NORTHEAST CORNER of the claim is located 5280 feet WEST and 1320 feet SOUTH from the NORTHEAST Corner of Section 3, T. 13N. R. 9W., from the Gila and Salt River Meridian, YAVAPAI COUNTY, ARIZONA

DATED AND POSTED on the ground this 13 day of SEP, 20 12.


AGENT: Dayling Environmental & Surveying, Ltd.
9040 South Rita Road, Suite 2350
Tucson, AZ 85747

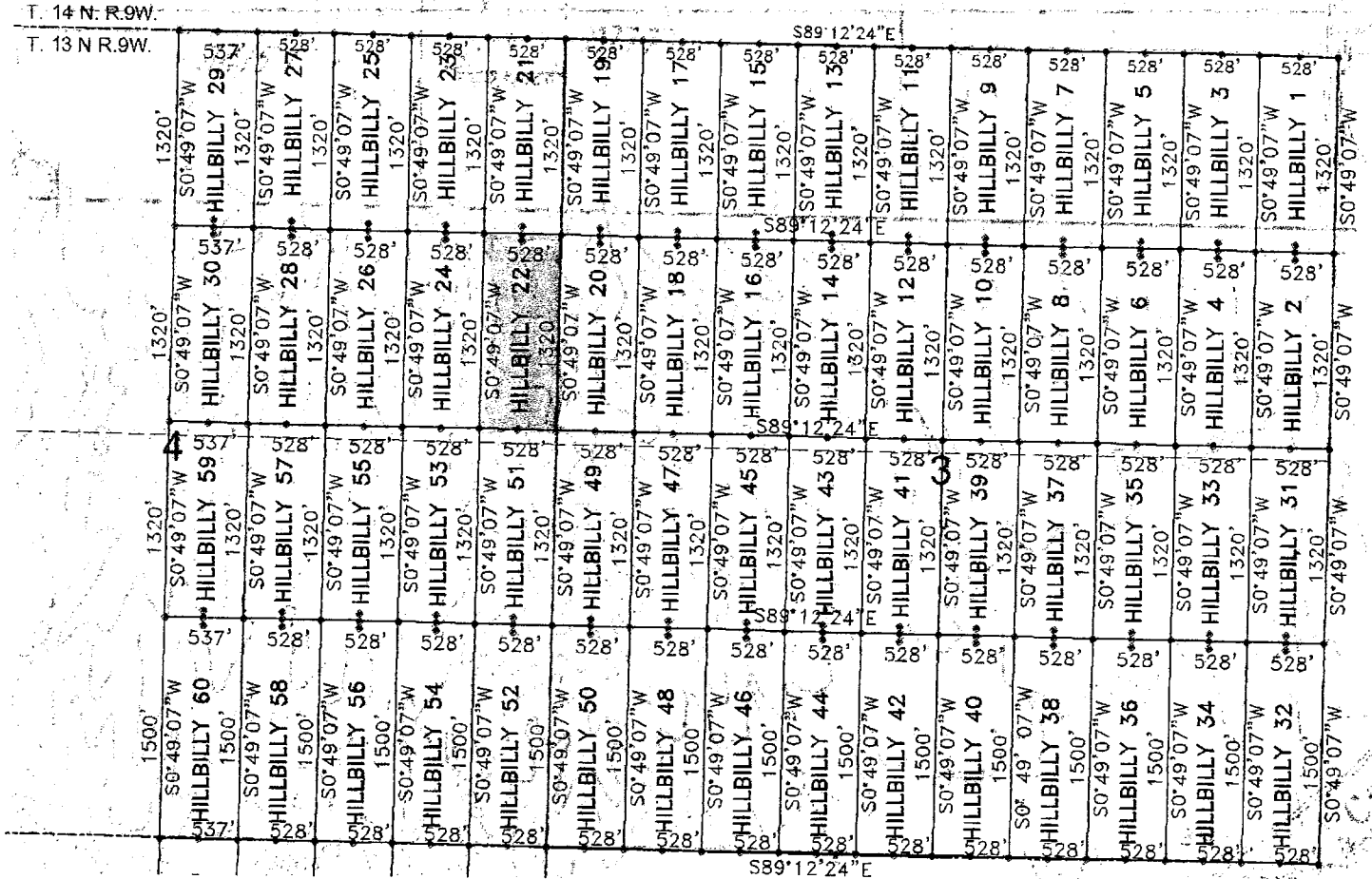
ANCH 10849

When Filed Return To:
 FREEPORT MCMORAN BAGDAD
 100 MAIN ST. - PO BOX 245
 BAGDAD ARIZONA 86321

MINING CLAIM MAP

1" = 1200'

LODE (X) PLACER ()



1. The above map depicts the HILLBILLY 22 mining claim, which is located in Section (s) 4, Township 13N , Range 9W, Gila and Salt River Meridian, YAVAPAI County, Arizona.
2. The type of corner and location monuments used are as follows: 2"X2"X5' WOOD POSTS.
3. The bearings and distances in degrees and feet between claim corners are as depicted on the map
4. The northeast corner of the claim is located 5280 feet west and 1320 feet south from the northeast corner of Section 3, T. 13N. R. 9W., from the Gila and Salt River Meridian, Yavapai County, Arizona.

648814011V

When Filed Return To:
FREEPORT MCMORAN BAC
100 MAIN ST. - PO BOX 245
BAGDAD ARIZONA 86321

LOCATION NOTICE FOR LODE MINING CLAIM

NOTICE IS HEREBY GIVEN that the HILLBILLY 23 lode mining claim
has been LOCATED

By: FREEPORT MCMORAN BAGDAD
100 MAIN STREET - PO BOX 245
BAGDAD, ARIZONA 86321

BLM Date Stamp	RECEIVED BLM AZ STATE OFFICE 2012 NOV 21 A 9:20 PHOENIX, ARIZONA
----------------------	---

The general course of this claim is SOUTH TO NORTH and it is situated in YAVAPAI County, Arizona. This claim is 1320 feet in length and 528 feet in width.

This claim runs from the location monument on which this location notice is posted approximately 20 feet in a SOUTHERLY direction to the SOUTH end line and 1300 feet in a NORTHERLY direction to the NORTH end line. This claim is marked by six monuments, one at each corner and one at the center of each end line of the claim.

The location monument on which this notice is posted is situated within Section 4, Township 13 NORTH, Range 9 WEST, from the Gila and Salt River Meridian, and this claim encompasses portions of the following quarter section (s), section (s), Township (s) and Range (s) NE ¼ of SECTION 4, T. 13 N., R. 9 W. from the Gila and Salt River Meridian, Arizona.

The locality of this claim with reference to some natural object or permanent monument and additional information (if any) concerning its locality are as follows: THE NORTHEAST CORNER of the claim is located 5808 feet WEST and 0 feet SOUTH from the NORTHEAST Corner of Section 3, T. 13N. R. 9W., from the Gila and Salt River Meridian, YAVAPAI COUNTY, ARIZONA

DATED AND POSTED on the ground this 13 day of SEP, 20 12.

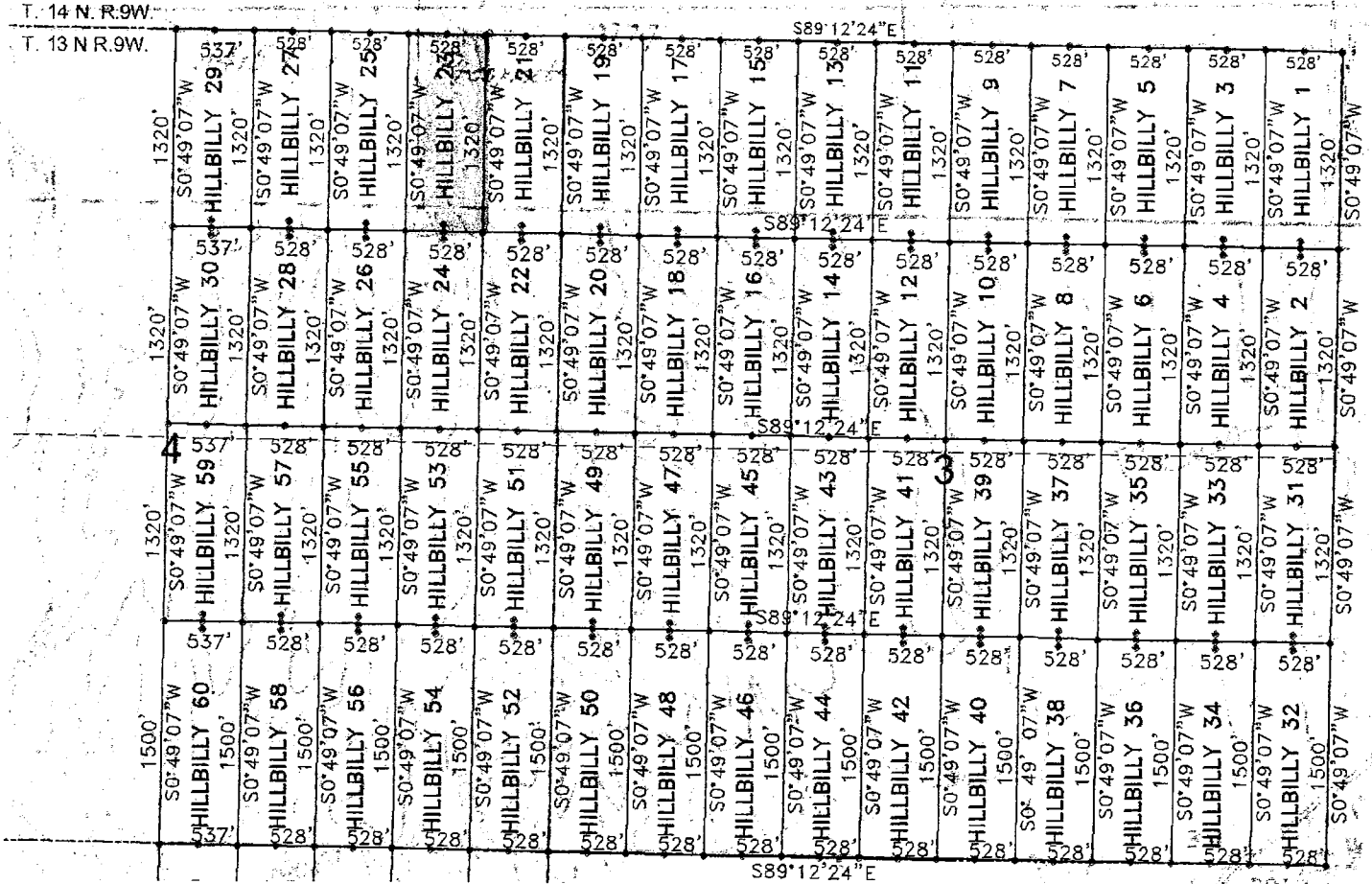

AGENT: Darling Environmental & Surveying, Ltd.
9040 South Rita Road, Suite 2350
Tucson, AZ 85747

ANCH 10050

MINING CLAIM MAP

1" = 1200'

LODE (X) PLACER ()



1. The above map depicts the HILLBILLY 23 mining claim, which is located in Section (s) 4, Township 13N, Range 9W, Gila and Salt River Meridian, YAVAPAI County, Arizona.
2. The type of corner and location monuments used are as follows: 2"X2"X5' WOOD POSTS.
3. The bearings and distances in degrees and feet between claim corners are as depicted on the map
4. The northeast corner of the claim is located 5808 feet west and 0 feet south from the northeast corner of Section 3, T. 13N. R. 9W., from the Gila and Salt River Meridian, Yavapai County, Arizona.

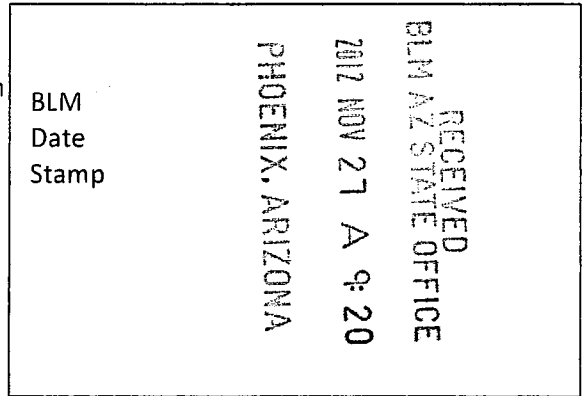
050814011V

When Filed Return To:
FREEPORT MCMORAN BAGDAD
100 MAIN ST. - PO BOX 245
BAGDAD ARIZONA 86321

LOCATION NOTICE FOR LODE MINING CLAIM

NOTICE IS HEREBY GIVEN that the HILLBILLY 24 lode mining claim
has been LOCATED

By: FREEPORT MCMORAN BAGDAD
100 MAIN STREET - PO BOX 245
BAGDAD, ARIZONA 86321



The general course of this claim is NORTH TO SOUTH and it is situated in YAVAPAI County, Arizona. This claim is 1320 feet in length and 528 feet in width.

This claim runs from the location monument on which this location notice is posted approximately 20 feet in a NORTHERLY direction to the NORTH end line and 1300 feet in a SOUTHERLY direction to the SOUTH end line. This claim is marked by six monuments, one at each corner and one at the center of each end line of the claim.

The location monument on which this notice is posted is situated within Section 4, Township 13 NORTH, Range 9 WEST, from the Gila and Salt River Meridian, and this claim encompasses portions of the following quarter section (s), section (s), Township (s) and Range (s) NE ¼ of SECTION 4, T. 13 N., R. 9 W. from the Gila and Salt River Meridian, Arizona.

The locality of this claim with reference to some natural object or permanent monument and additional information (if any) concerning its locality are as follows: THE NORTHEAST CORNER of the claim is located 5808 feet WEST and 1320 feet SOUTH from the NORTHEAST Corner of Section 3, T. 13N. R. 9W., from the Gila and Salt River Meridian, YAVAPAI COUNTY, ARIZONA

DATED AND POSTED on the ground this 13 day of SEP, 20 12.

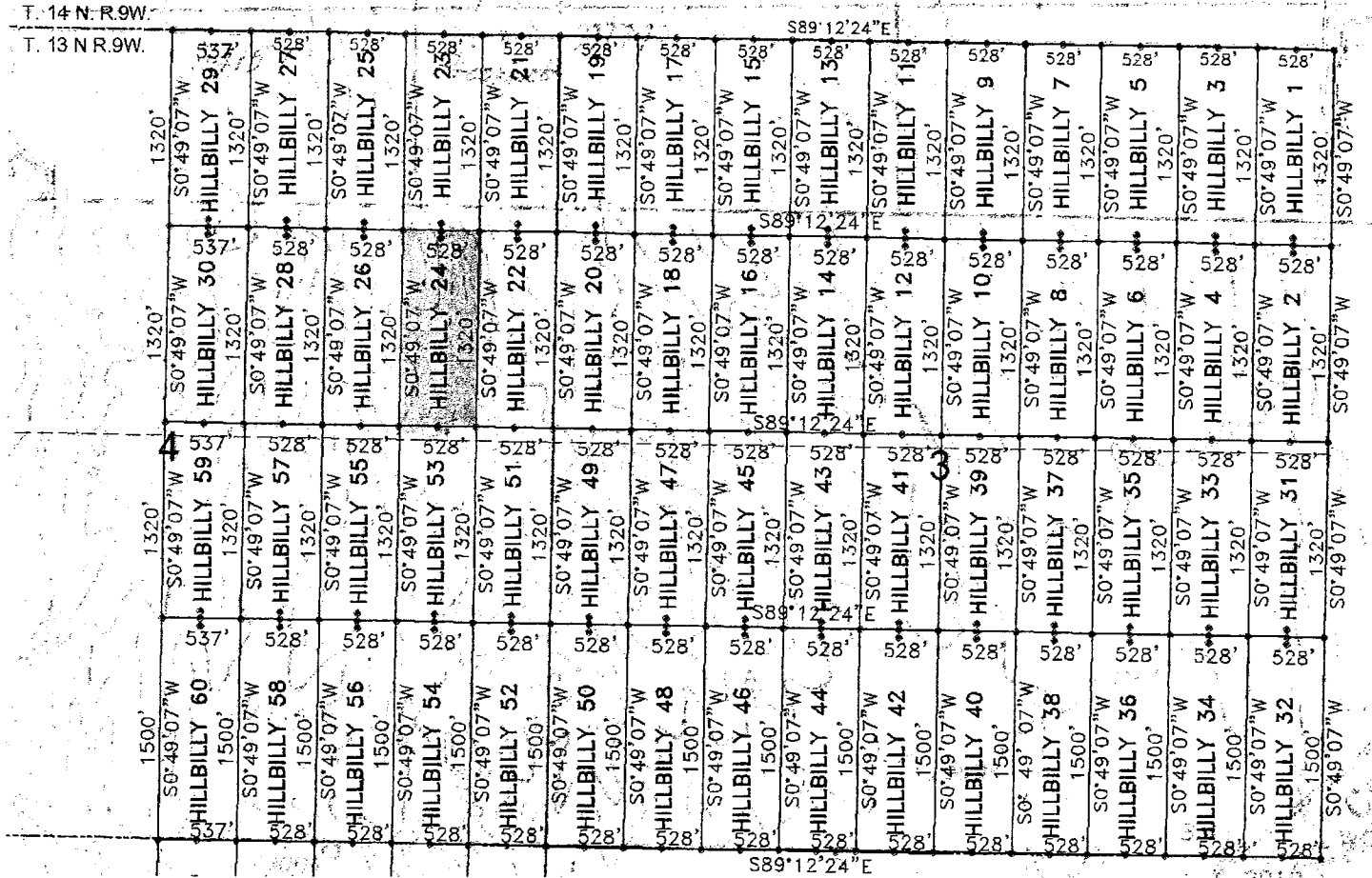

AGENT, Darling Environmental & Surveying, Ltd.
9040 South Rita Road, Suite 2350
Tucson, AZ 85747

AMCH 10851

MINING CLAIM MAP

1" = 1200'

LODE (X) PLACER ()



1. The above map depicts the HILLBILLY 24 mining claim, which is located in Section (s) 4, Township 13N, Range 9W, Gila and Salt River Meridian, YAVAPAI County, Arizona.
2. The type of corner and location monuments used are as follows: 2"X2"X5' WOOD POSTS.
3. The bearings and distances in degrees and feet between claim corners are as depicted on the map
4. The northeast corner of the claim is located 5808 feet west and 1320 feet south from the northeast corner of Section 3, T. 13N. R. 9W., from the Gila and Salt River Meridian, Yavapai County, Arizona.

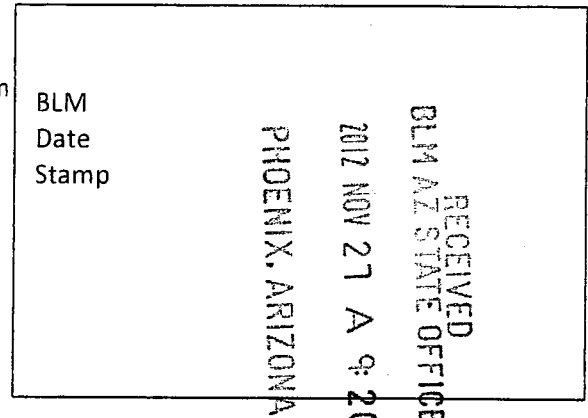
158610011

When Filed Return To:
FREEPORT MCMORAN BAGDAD
100 MAIN ST. - PO BOX 245
BAGDAD ARIZONA 86321

LOCATION NOTICE FOR LODE MINING CLAIM

NOTICE IS HEREBY GIVEN that the HILLBILLY 25 lode mining claim
has been LOCATED

By: FREEPORT MCMORAN BAGDAD
100 MAIN STREET – PO BOX 245
BAGDAD, ARIZONA 86321



The general course of this claim is SOUTH TO NORTH and it is situated in YAVAPAI County, Arizona. This claim is 1320 feet in length and 528 feet in width.

This claim runs from the location monument on which this location notice is posted approximately 20 feet in a SOUTHERLY direction to the SOUTH end line and 1300 feet in a NORTHERLY direction to the NORTH end line. This claim is marked by six monuments, one at each corner and one at the center of each end line of the claim.

The location monument on which this notice is posted is situated within Section 4, Township 13 NORTH, Range 9 WEST, from the Gila and Salt River Meridian, and this claim encompasses portions of the following quarter section (s), section (s), Township (s) and Range (s) NE ¼ of SECTION 4, T. 13 N., R. 9 W. from the Gila and Salt River Meridian, Arizona.

The locality of this claim with reference to some natural object or permanent monument and additional information (if any) concerning its locality are as follows: THE NORTHEAST CORNER of the claim is located 6336 feet WEST and 0 feet SOUTH from the NORTHEAST Corner of Section 3, T. 13N. R. 9W., from the Gila and Salt River Meridian, YAVAPAI COUNTY, ARIZONA

DATED AND POSTED on the ground this 13 day of SEP, 20 12.


AGENT: Darling Environmental & Surveying, Ltd.
9040 South Rita Road, Suite 2350
Tucson, AZ 85747

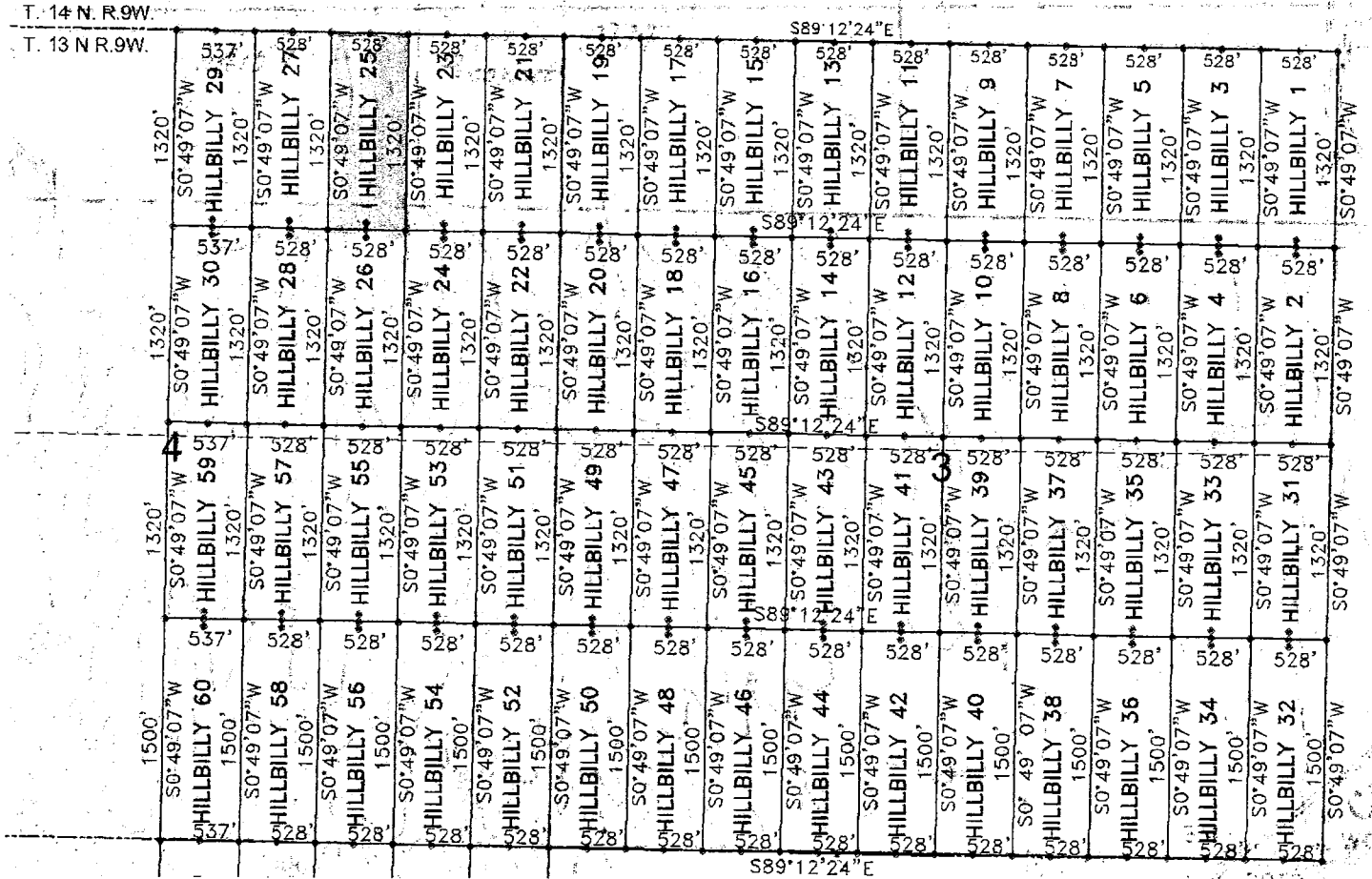
AMCH10052

When Filed Return To:
 FREERPORT MCMORAN BAGDAD
 100 MAIN ST. - PO BOX 245
 BAGDAD ARIZONA 86321

MINING CLAIM MAP

1" = 1200'

LODE (X) PLACER ()



1. The above map depicts the HILLBILLY 25 mining claim, which is located in Section (s) 4, Township 13N , Range 9W, Gila and Salt River Meridian, YAVAPAI County, Arizona.
2. The type of corner and location monuments used are as follows: 2"X2"X5' WOOD POSTS.
3. The bearings and distances in degrees and feet between claim corners are as depicted on the map
4. The northeast corner of the claim is located 6336 feet west and 0 feet south from the northeast corner of Section 3, T. 13N. R. 9W., from the Gila and Salt River Meridian, Yavapai County, Arizona.

29861401V

When Filed Return To:
FREEPORT MCMORAN BAGDAD
100 MAIN ST. - PO BOX 245 -
BAGDAD ARIZONA 86321

LOCATION NOTICE FOR LODE MINING CLAIM

NOTICE IS HEREBY GIVEN that the HILLBILLY 26 lode mining claim
has been LOCATED

By: FREEPORT MCMORAN BAGDAD
100 MAIN STREET - PO BOX 245
BAGDAD, ARIZONA 86321

BLM
Date
Stamp

RECEIVED
BLM AZ STATE OFFICE
2012 NOV 27 A 9 20
PHOENIX, ARIZONA


The general course of this claim is NORTH TO SOUTH and it is situated in YAVAPAI County, Arizona. This claim is 1320 feet in length and 528 feet in width.

This claim runs from the location monument on which this location notice is posted approximately 20 feet in a NORTHERLY direction to the NORTH end line and 1300 feet in a SOUTHERLY direction to the SOUTH end line. This claim is marked by six monuments, one at each corner and one at the center of each end line of the claim.

The location monument on which this notice is posted is situated within Section 4, Township 13 NORTH, Range 9 WEST, from the Gila and Salt River Meridian, and this claim encompasses portions of the following quarter section (s), section (s), Township (s) and Range (s) NE ¼ of SECTION 4, T. 13 N., R. 9 W. from the Gila and Salt River Meridian, Arizona.

The locality of this claim with reference to some natural object or permanent monument and additional information (if any) concerning its locality are as follows: THE NORTHEAST CORNER of the claim is located 6336 feet WEST and 1320 feet SOUTH from the NORTHEAST Corner of Section 3, T. 13N. R. 9W., from the Gila and Salt River Meridian, YAVAPAI COUNTY, ARIZONA

DATED AND POSTED on the ground this 13 day of SEP, 20 12.

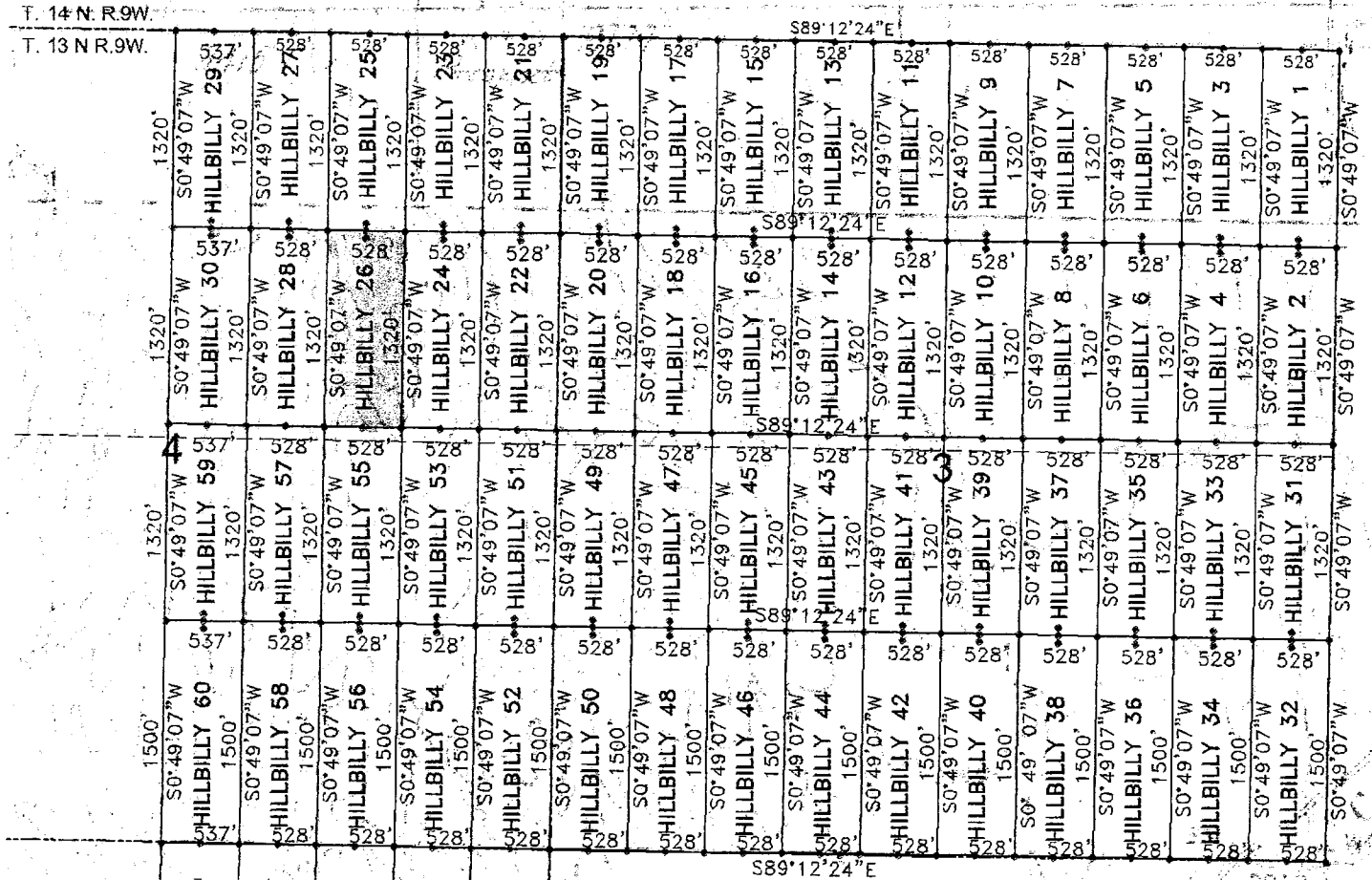

AGENT: Darling Environmental & Surveying, Ltd.
9040 South Rita Road, Suite 2350
Tucson, AZ 85747

AN0410953

MINING CLAIM MAP

1" = 1200'

LODE (X) PLACER ()



1. The above map depicts the HILLBILLY 26 mining claim, which is located in Section (s) 4, Township 13N , Range 9W, Gila and Salt River Meridian, YAVAPAI County, Arizona.
2. The type of corner and location monuments used are as follows: 2"X2"X5' WOOD POSTS.
3. The bearings and distances in degrees and feet between claim corners are as depicted on the map
4. The northeast corner of the claim is located 6336 feet west and 1320 feet south from the northeast corner of Section 3, T. 13N. R. 9W., from the Gila and Salt River Meridian, Yavapai County, Arizona.

59661401V

When Filed Return To:
FREEPORT MCMORAN BAGDAD
100 MAIN ST. - PO BOX 245
BAGDAD ARIZONA 86321

LOCATION NOTICE FOR LODE MINING CLAIM

NOTICE IS HEREBY GIVEN that the HILLBILLY 27 lode mining claim
has been LOCATED

By: FREEPORT MCMORAN BAGDAD
100 MAIN STREET - PO BOX 245
BAGDAD, ARIZONA 86321

BLM Date Stamp	RECEIVED BLM AZ STATE OFFICE 2012 NOV 21 A 9:20 PHOENIX, ARIZONA
----------------------	---


The general course of this claim is SOUTH TO NORTH and it is situated in YAVAPAI County, Arizona. This claim is 1320 feet in length and 528 feet in width.

This claim runs from the location monument on which this location notice is posted approximately 20 feet in a SOUTHERLY direction to the SOUTH end line and 1300 feet in a NORTHERLY direction to the NORTH end line. This claim is marked by six monuments, one at each corner and one at the center of each end line of the claim.

The location monument on which this notice is posted is situated within Section 4, Township 13 NORTH, Range 9 WEST, from the Gila and Salt River Meridian, and this claim encompasses portions of the following quarter section (s), section (s), Township (s) and Range (s) NE ¼ of SECTION 4, T. 13 N., R. 9 W., from the Gila and Salt River Meridian, Arizona.

The locality of this claim with reference to some natural object or permanent monument and additional information (if any) concerning its locality are as follows: THE NORTHEAST CORNER of the claim is located 6864 feet WEST and 0 feet SOUTH from the NORTHEAST Corner of Section 3, T. 13N. R. 9W., from the Gila and Salt River Meridian, YAVAPAI COUNTY, ARIZONA

DATED AND POSTED on the ground this 13 day of SEP, 20 12.

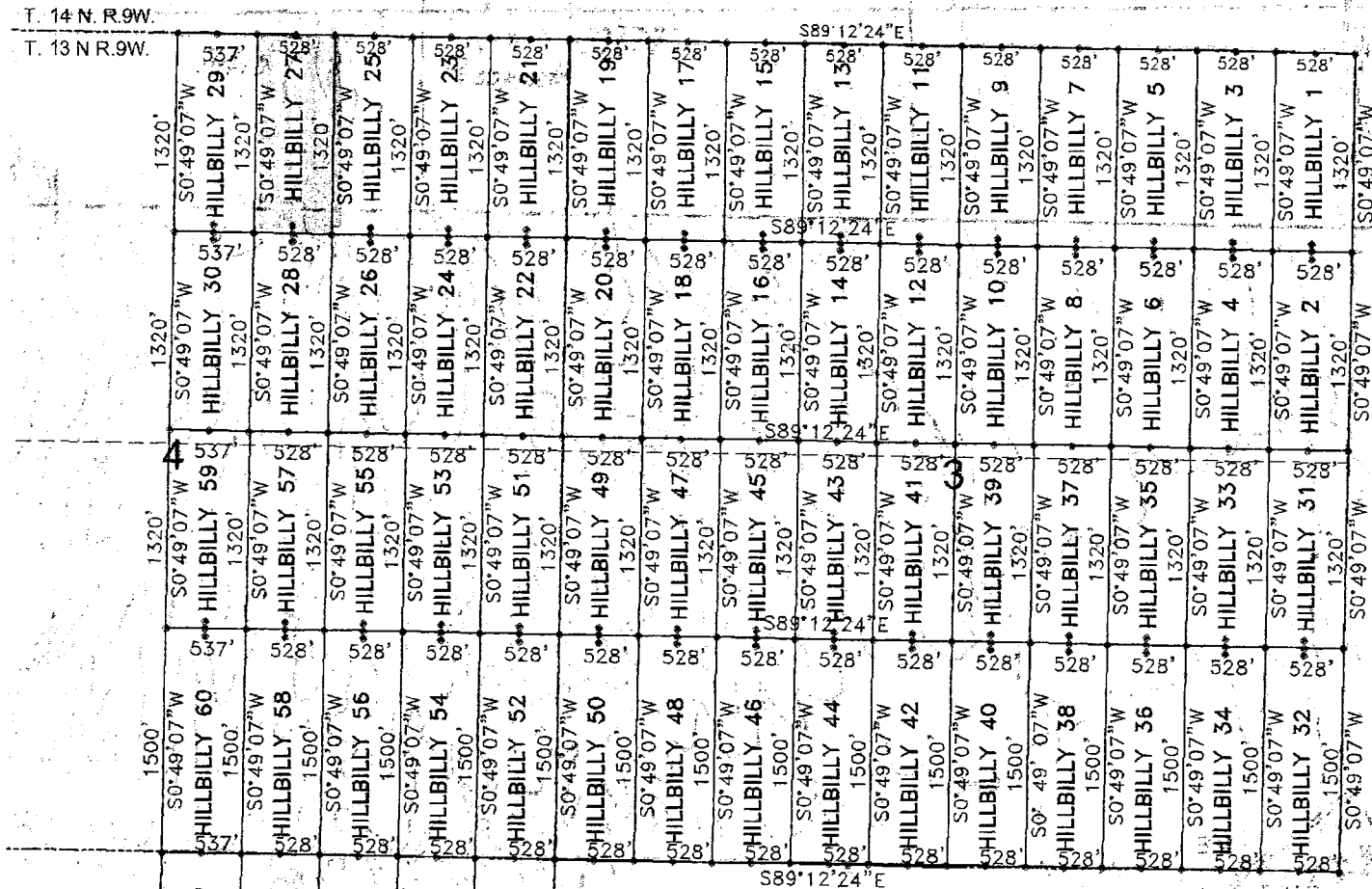

AGENT: Darling Environmental & Surveying, Ltd.
9040 South Rita Road, Suite 2350
Tucson, AZ 85747

110418854

MINING CLAIM MAP

1" = 1200'

LODE (X) PLACER ()



1. The above map depicts the HILLBILLY 27 mining claim, which is located in Section (s) 4, Township 13N, Range 9W, Gila and Salt River Meridian, YAVAPAI County, Arizona.
2. The type of corner and location monuments used are as follows: 2"X2"X5' WOOD POSTS.
3. The bearings and distances in degrees and feet between claim corners are as depicted on the map
4. The northeast corner of the claim is located 6864 feet west and 0 feet south from the northeast corner of Section 3, T. 13N. R. 9W., from the Gila and Salt River Meridian, Yavapai County, Arizona.


438014011V

When Filed Return To:
FREEPORT MCMORAN BAGDAD
100 MAIN ST. - PO BOX 245
BAGDAD ARIZONA 86321

LOCATION NOTICE FOR LODE MINING CLAIM

NOTICE IS HEREBY GIVEN that the HILLBILLY 28 lode mining claim
has been LOCATED

By: FREEPORT MCMORAN BAGDAD
100 MAIN STREET - PO BOX 245
BAGDAD, ARIZONA 86321



The general course of this claim is NORTH TO SOUTH and it is situated in YAVAPAI County, Arizona. This claim is 1320 feet in length and 528 feet in width.

This claim runs from the location monument on which this location notice is posted approximately 20 feet in a NORTHERLY direction to the NORTH end line and 1300 feet in a SOUTHERLY direction to the SOUTH end line. This claim is marked by six monuments, one at each corner and one at the center of each end line of the claim.

The location monument on which this notice is posted is situated within Section 4, Township 13 NORTH, Range 9 WEST, from the Gila and Salt River Meridian, and this claim encompasses portions of the following quarter section (s), section (s), Township (s) and Range (s) NE ¼ of SECTION 4, T. 13 N., R. 9 W., from the Gila and Salt River Meridian, Arizona.

The locality of this claim with reference to some natural object or permanent monument and additional information (if any) concerning its locality are as follows: THE NORTHEAST CORNER of the claim is located 6864 feet WEST and 1320 feet SOUTH from the NORTHEAST Corner of Section 3, T. 13N. R. 9W., from the Gila and Salt River Meridian, YAVAPAI COUNTY, ARIZONA

DATED AND POSTED on the ground this 13 day of SEP, 20 12.

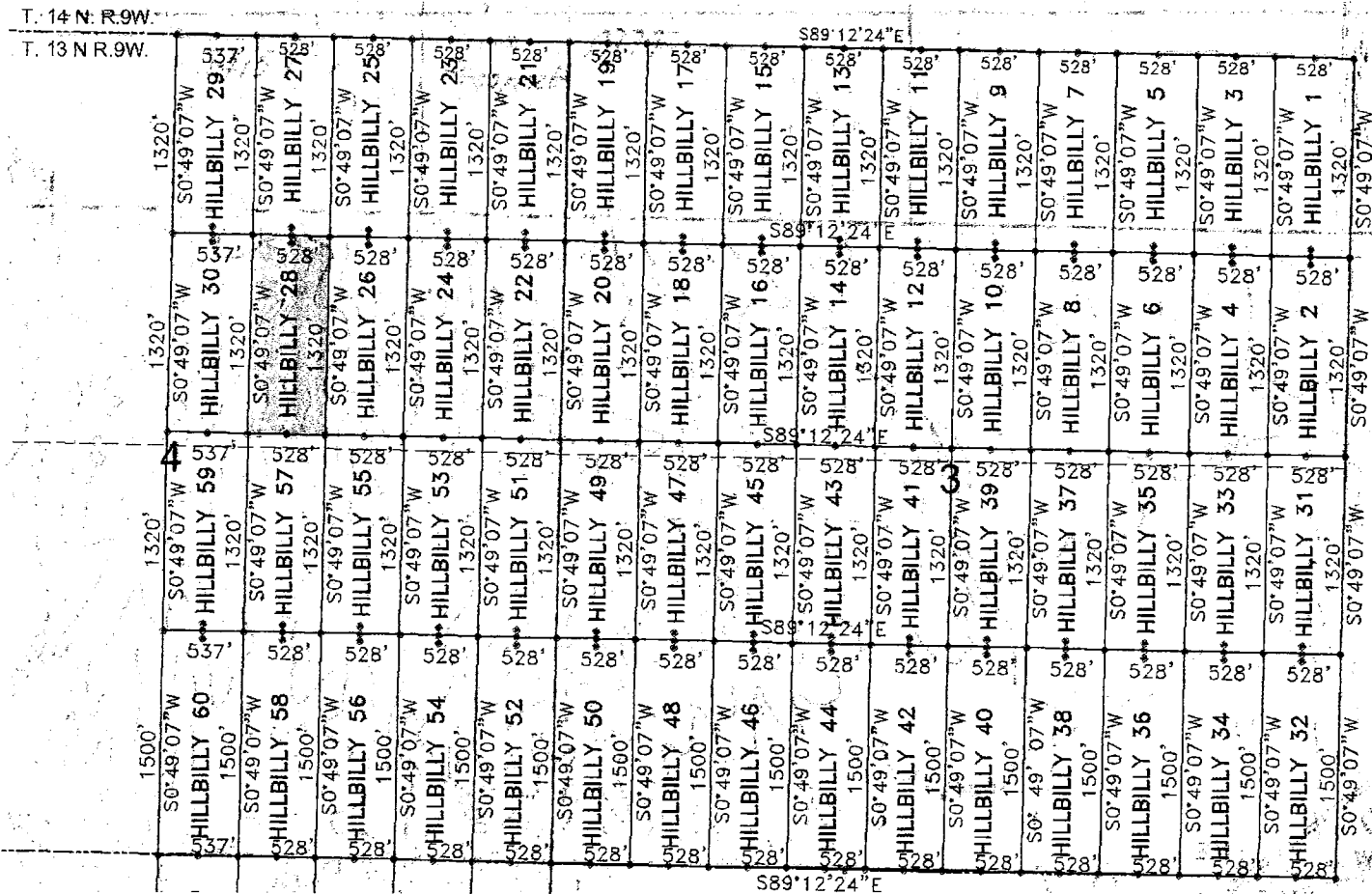

AGENT: Darling Environmental & Surveying, Ltd.
9040 South Rita Road, Suite 2350
Tucson, AZ 85747

AMC410855

MINING CLAIM MAP

1" = 1200'

LODE (X) PLACER ()



1. The above map depicts the HILLBILLY 28 mining claim, which is located in Section (s) 4, Township 13N, Range 9W, Gila and Salt River Meridian, YAVAPAI County, Arizona.
2. The type of corner and location monuments used are as follows: 2"X2"X5' WOOD POSTS.
3. The bearings and distances in degrees and feet between claim corners are as depicted on the map.
4. The northeast corner of the claim is located 6864 feet west and 1320 feet south from the northeast corner of Section 3, T. 13N. R. 9W., from the Gila and Salt River Meridian, Yavapai County, Arizona.


558811011V

When Filed Return To:
FREEPORT MCMORAN BAGDAD
100 MAIN ST. - PO BOX 245
BAGDAD ARIZONA 86321

LOCATION NOTICE FOR LODE MINING CLAIM

NOTICE IS HEREBY GIVEN that the HILLBILLY 29 lode mining claim has been LOCATED

By: FREEPORT MCMORAN BAGDAD
100 MAIN STREET - PO BOX 245
BAGDAD, ARIZONA 86321



The general course of this claim is SOUTH TO NORTH and it is situated in YAVAPAI County, Arizona. This claim is 1320 feet in length and 537 feet in width.

This claim runs from the location monument on which this location notice is posted approximately 20 feet in a SOUTHERLY direction to the SOUTH end line and 1300 feet in a NORTHERLY direction to the NORTH end line. This claim is marked by six monuments, one at each corner and one at the center of each end line of the claim.

The location monument on which this notice is posted is situated within Section 4, Township 13 NORTH, Range 9 WEST, from the Gila and Salt River Meridian, and this claim encompasses portions of the following quarter section (s), section (s), Township (s) and Range (s) NE ¼ of SECTION 4, T. 13 N., R. 9 W. from the Gila and Salt River Meridian, Arizona.

The locality of this claim with reference to some natural object or permanent monument and additional information (if any) concerning its locality are as follows: THE NORTHEAST CORNER of the claim is located 7392 feet WEST and 0 feet SOUTH from the NORTHEAST Corner of Section 3, T. 13N. R. 9W., from the Gila and Salt River Meridian, YAVAPAI COUNTY, ARIZONA

DATED AND POSTED on the ground this 13 day of SEP, 20 12.

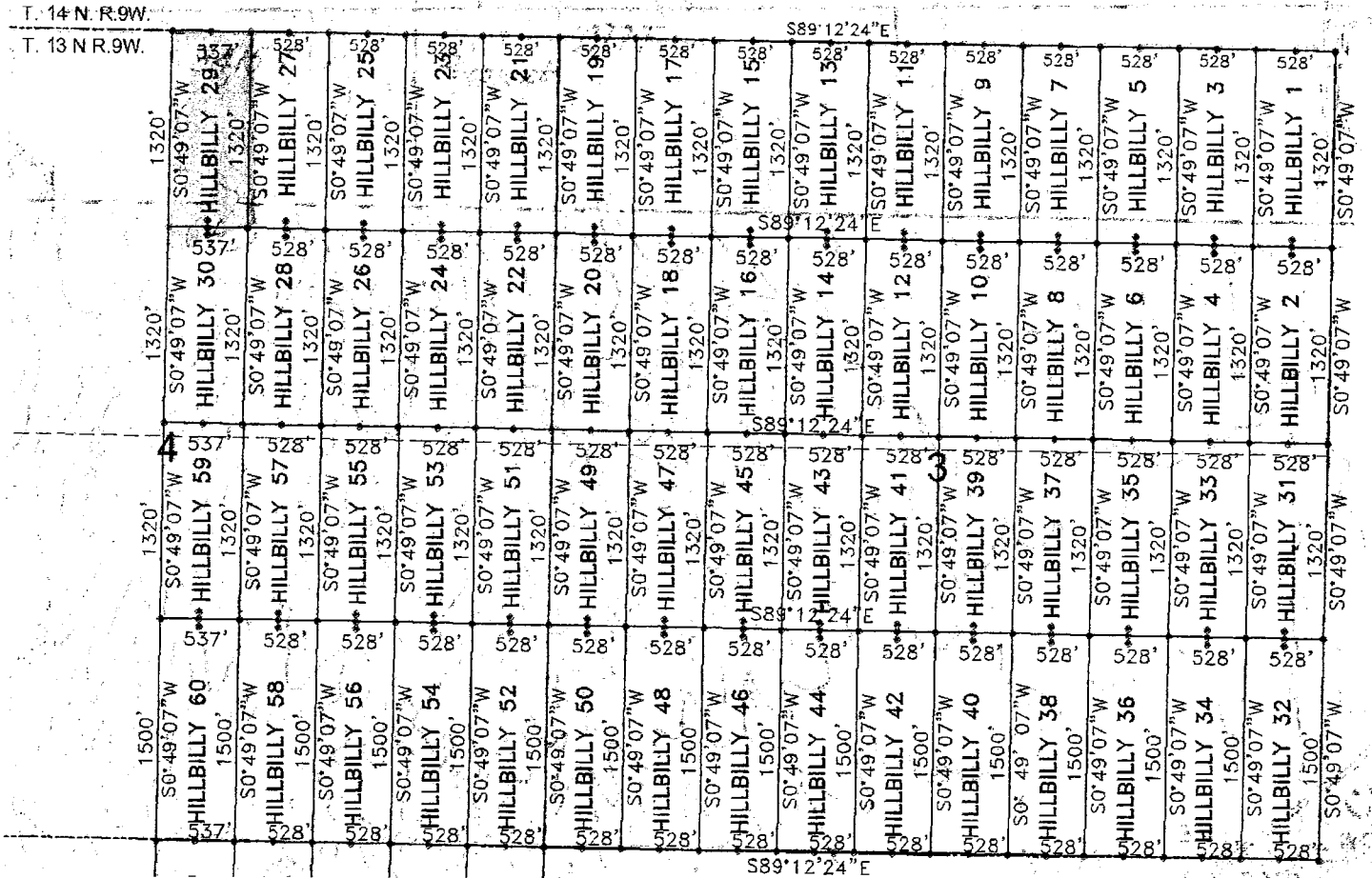

AGENT, Darling Environmental & Surveying, Ltd.
9040 South Rita Road, Suite 2350
Tucson, AZ 85747

ANCH 19856

MINING CLAIM MAP

1" = 1200'

LODE (X) PLACER ()



1. The above map depicts the HILLBILLY 29 mining claim, which is located in Section (s) 4, Township 13N , Range 9W, Gila and Salt River Meridian, YAVAPAI County, Arizona.
2. The type of corner and location monuments used are as follows: 2"X2"X5' WOOD POSTS.
3. The bearings and distances in degrees and feet between claim corners are as depicted on the map
4. The northeast corner of the claim is located 7392 feet west and 0 feet south from the northeast corner of Section 3, T. 13N. R. 9W., from the Gila and Salt River Meridian, Yavapai County, Arizona.

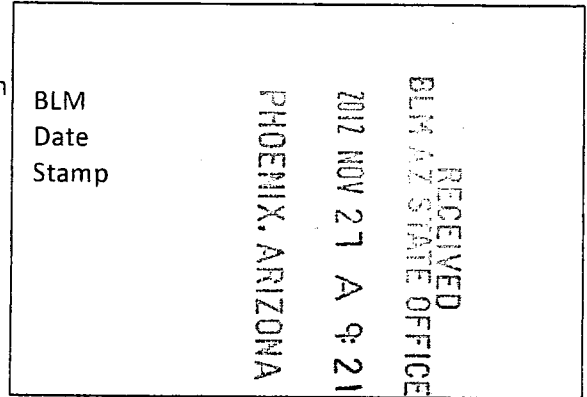
950011011V

When Filed Return To:
FREEPORT MCMORAN BAGDAD
100 MAIN ST. - PO BOX 245
BAGDAD ARIZONA 86321

LOCATION NOTICE FOR LODE MINING CLAIM

NOTICE IS HEREBY GIVEN that the HILLBILLY 30 lode mining claim
has been LOCATED

By: FREEPORT MCMORAN BAGDAD
100 MAIN STREET – PO BOX 245
BAGDAD, ARIZONA 86321



The general course of this claim is NORTH TO SOUTH and it is situated in YAVAPAI County, Arizona. This claim is 1320 feet in length and 537 feet in width.

This claim runs from the location monument on which this location notice is posted approximately 20 feet in a NORTHERLY direction to the NORTH end line and 1300 feet in a SOUTHERLY direction to the SOUTH end line. This claim is marked by six monuments, one at each corner and one at the center of each end line of the claim.

The location monument on which this notice is posted is situated within Section 4, Township 13 NORTH, Range 9 WEST, from the Gila and Salt River Meridian, and this claim encompasses portions of the following quarter section (s), section (s), Township (s) and Range (s) NE ¼ of SECTION 4, T. 13 N., R. 9 W. from the Gila and Salt River Meridian, Arizona.

The locality of this claim with reference to some natural object or permanent monument and additional information (if any) concerning its locality are as follows: THE NORTHEAST CORNER of the claim is located 7392 feet WEST and 1320 feet SOUTH from the NORTHEAST Corner of Section 3, T. 13N. R. 9W., from the Gila and Salt River Meridian, YAVAPAI COUNTY, ARIZONA

DATED AND POSTED on the ground this 13 day of SEP, 20 12.


AGENT: Darling Environmental & Surveying, Ltd.
9040 South Rita Road, Suite 2350
Tucson, AZ 85747

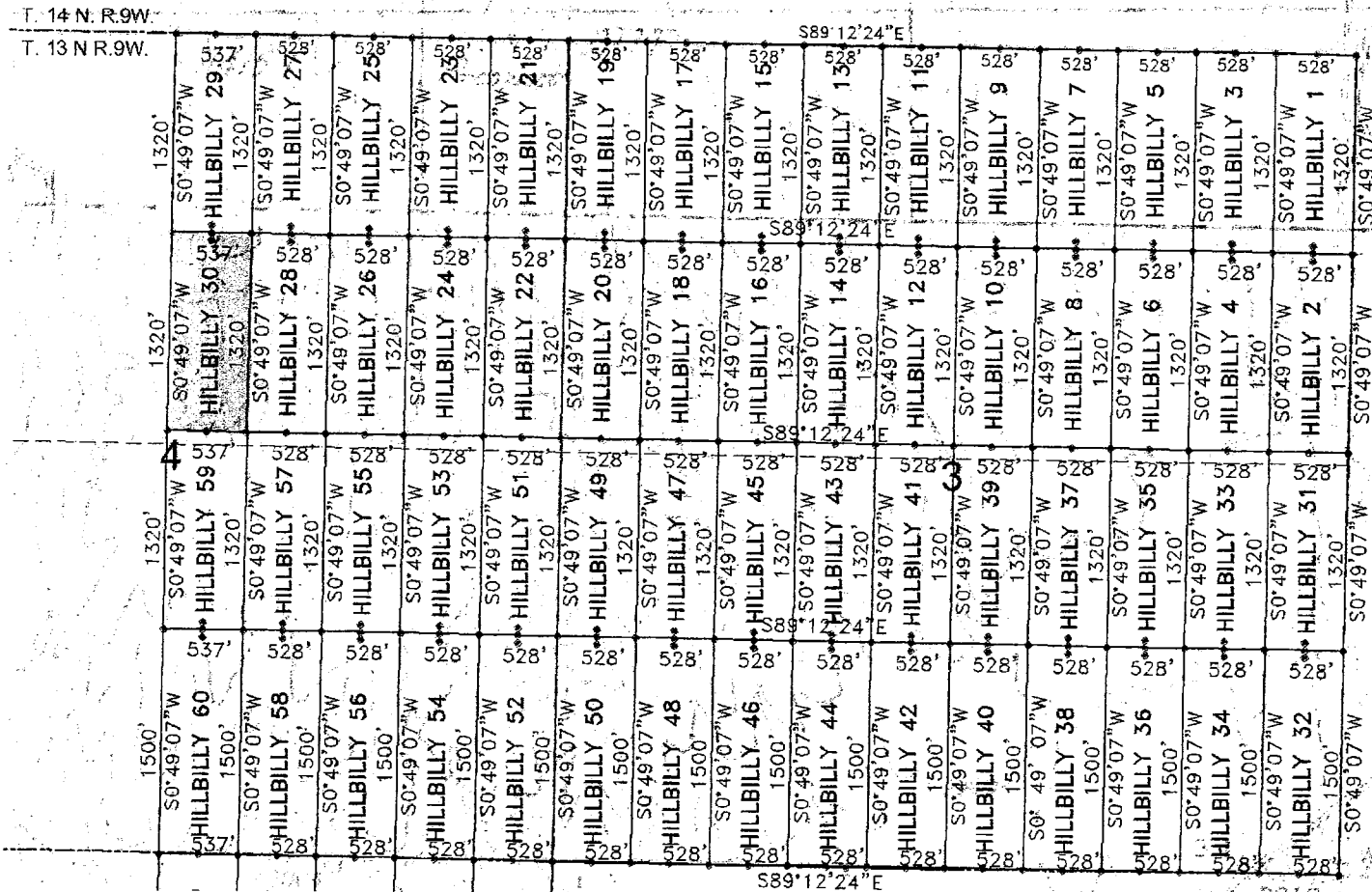
ANCH10857

When Filed Return To:
 FREEPORT MCMORAN BAGDAD
 100 MAIN ST. - PO BOX 245
 BAGDAD ARIZONA 86321

MINING CLAIM MAP

1" = 1200'

LODE (X) PLACER ()



1. The above map depicts the HILLBILLY 30 mining claim, which is located in Section (s) 4, Township 13N, Range 9W, Gila and Salt River Meridian, YAVAPAI County, Arizona.
2. The type of corner and location monuments used are as follows: 2"X2"X5' WOOD POSTS.
3. The bearings and distances in degrees and feet between claim corners are as depicted on the map
4. The northeast corner of the claim is located 7392 feet west and 1320 feet south from the northeast corner of Section 3, T. 13N. R. 9W., from the Gila and Salt River Meridian, Yavapai County, Arizona.


L 500110111V

When Filed Return To:
FREEPORT MCMORAN BAG
100 MAIN ST. - PO BOX 245
BAGDAD ARIZONA 86321

LOCATION NOTICE FOR LODE MINING CLAIM

NOTICE IS HEREBY GIVEN that the HILLBILLY 31 lode mining claim
has been LOCATED

By: FREEPORT MCMORAN BAGDAD
100 MAIN STREET – PO BOX 245
BAGDAD, ARIZONA 86321




The general course of this claim is SOUTH TO NORTH and it is situated in YAVAPAI County, Arizona. This claim is 1320 feet in length and 528 feet in width.

This claim runs from the location monument on which this location notice is posted approximately 20 feet in a SOUTHERLY direction to the SOUTH end line and 1300 feet in a NORTHERLY direction to the NORTH end line. This claim is marked by six monuments, one at each corner and one at the center of each end line of the claim.

The location monument on which this notice is posted is situated within Section 3, Township 13 NORTH, Range 9 WEST, from the Gila and Salt River Meridian, and this claim encompasses portions of the following quarter section (s), section (s), Township (s) and Range (s) SE ¼ & NE ¼ of SECTION 3, T. 13 N., R. 9 W. from the Gila and Salt River Meridian, Arizona.

The locality of this claim with reference to some natural object or permanent monument and additional information (if any) concerning its locality are as follows: THE NORTHEAST CORNER of the claim is located 0 feet WEST and 2640 feet SOUTH from the NORTHEAST Corner of Section 3, T. 13N. R. 9W., from the Gila and Salt River Meridian, YAVAPAI COUNTY, ARIZONA

DATED AND POSTED on the ground this 17 day of SEP, 20 12.

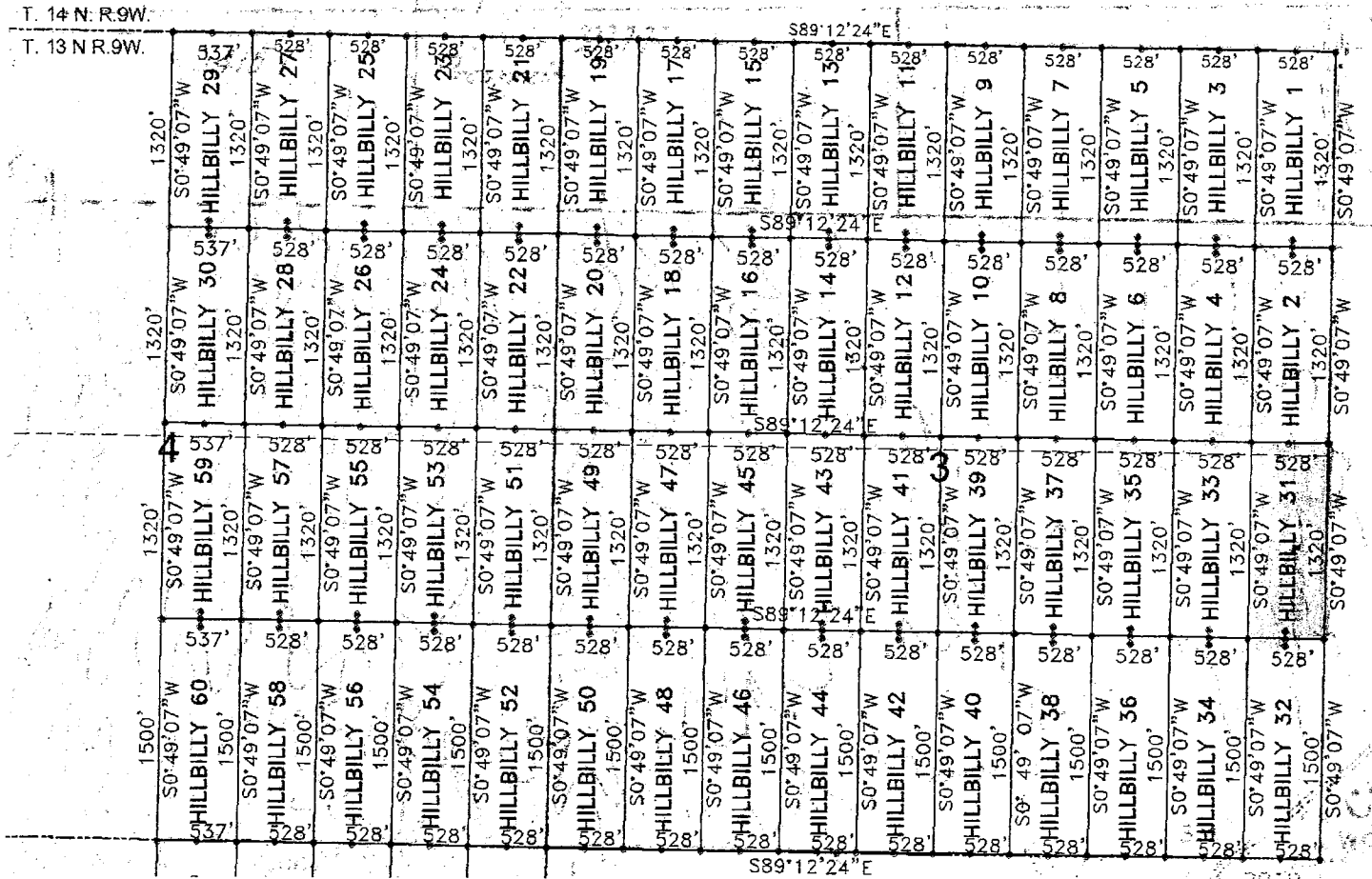

AGENT: Darling Environmental & Surveying, Ltd.
9040 South Rita Road, Suite 2350
Tucson, AZ 85747

AM0918058

MINING CLAIM MAP

1" = 1200'

LODE (X) PLACER ()



1. The above map depicts the HILLBILLY 31 mining claim, which is located in Section (s) 3, Township 13N, Range 9W, Gila and Salt River Meridian, YAVAPAI County, Arizona.
2. The type of corner and location monuments used are as follows: 2"X2"X5' WOOD POSTS.
3. The bearings and distances in degrees and feet between claim corners are as depicted on the map
4. The northeast corner of the claim is located 0 feet west and 2640 feet south from the northeast corner of Section 3, T. 13N. R. 9W., from the Gila and Salt River Meridian, Yavapai County, Arizona.

890814011V

When Filed Return To:
FREEPORT MCMORAN BAC≡
100 MAIN ST. - PO BOX 245
BAGDAD ARIZONA 86321

LOCATION NOTICE FOR LODE MINING CLAIM

NOTICE IS HEREBY GIVEN that the HILLBILLY 32 lode mining claim
has been LOCATED

By: FREEPORT MCMORAN BAGDAD
100 MAIN STREET – PO BOX 245
BAGDAD, ARIZONA 86321

BLM
Date
Stamp

RECEIVED
BLM AZ STATE OFFICE
2012 NOV 27 A 9:21
PHOENIX, ARIZONA


The general course of this claim is NORTH TO SOUTH and it is situated in YAVAPAI County, Arizona. This claim is 1500 feet in length and 528 feet in width. 18.8

This claim runs from the location monument on which this location notice is posted approximately 20 feet in a NORTHERLY direction to the NORTH end line and 1480 feet in a SOUTHERLY direction to the SOUTH end line. This claim is marked by six monuments, one at each corner and one at the center of each end line of the claim.

The location monument on which this notice is posted is situated within Section 3, Township 13 NORTH, Range 9 WEST, from the Gila and Salt River Meridian, and this claim encompasses portions of the following quarter section (s), section (s), Township (s) and Range (s) SE ¼ of SECTION 3, T. 13 N., R. 9 W. from the Gila and Salt River Meridian, Arizona.

The locality of this claim with reference to some natural object or permanent monument and additional information (if any) concerning its locality are as follows: THE NORTHEAST CORNER of the claim is located 0 feet WEST and 3960 feet SOUTH from the NORTHEAST Corner of Section 3, T. 13N. R. 9W., from the Gila and Salt River Meridian, YAVAPAI COUNTY, ARIZONA

DATED AND POSTED on the ground this 18 day of SEP, 20 12.

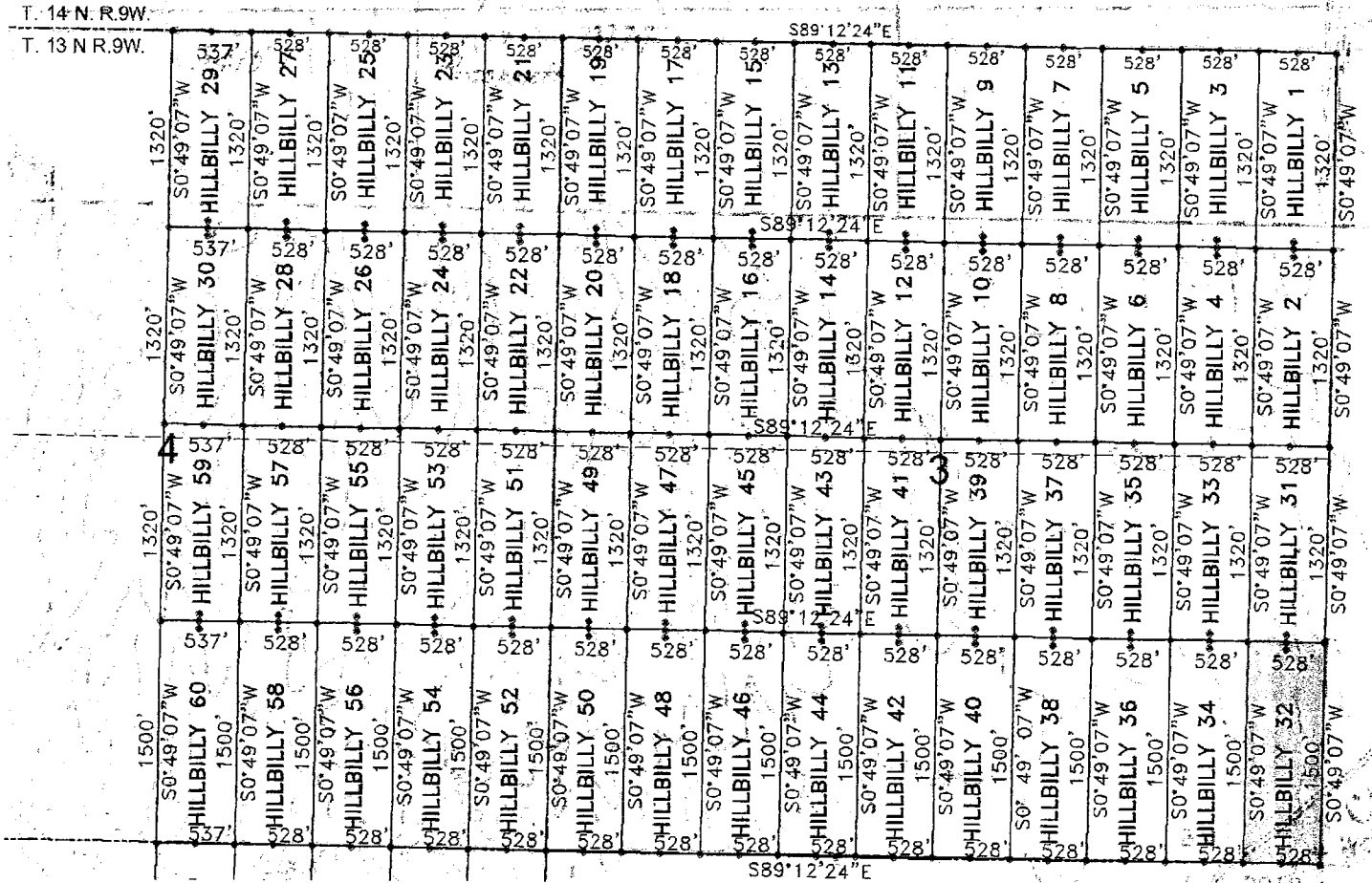

AGENT: Darling Environmental & Surveying, Ltd.
9040 South Rita Road, Suite 2350
Tucson, AZ 85747

ARIZONA 19859

MINING CLAIM MAP

1" = 1200'

LODE (X) PLACER ()



1. The above map depicts the HILLBILLY 32 mining claim, which is located in Section (s) 3, Township 13N, Range 9W, Gila and Salt River Meridian, YAVAPAI County, Arizona.
2. The type of corner and location monuments used are as follows: 2"X2"X5' WOOD POSTS.
3. The bearings and distances in degrees and feet between claim corners are as depicted on the map
4. The northeast corner of the claim is located 0 feet west and 3960 feet south from the northeast corner of Section 3, T. 13N. R. 9W., from the Gila and Salt River Meridian, Yavapai County, Arizona.


058614011V

When Filed Return To:
FREEPORT MCMORAN BAGDAD
100 MAIN ST. - PO BOX 245
BAGDAD ARIZONA 86321

.LOCATION NOTICE FOR LODE MINING CLAIM

NOTICE IS HEREBY GIVEN that the HILLBILLY 33 lode mining claim
has been LOCATED

By: FREEPORT MCMORAN BAGDAD
100 MAIN STREET – PO BOX 245
BAGDAD, ARIZONA 86321



The general course of this claim is SOUTH TO NORTH and it is situated in YAVAPAI County, Arizona. This claim is 1320 feet in length and 528 feet in width.

This claim runs from the location monument on which this location notice is posted approximately 20 feet in a SOUTHERLY direction to the SOUTH end line and 1300 feet in a NORTHERLY direction to the NORTH end line. This claim is marked by six monuments, one at each corner and one at the center of each end line of the claim.

The location monument on which this notice is posted is situated within Section 3, Township 13 NORTH, Range 9 WEST, from the Gila and Salt River Meridian, and this claim encompasses portions of the following quarter section (s), section (s), Township (s) and Range (s) SE ¼ & NE ¼ of SECTION 3, T. 13 N., R. 9 W. from the Gila and Salt River Meridian, Arizona.

The locality of this claim with reference to some natural object or permanent monument and additional information (if any) concerning its locality are as follows: THE NORTHEAST CORNER of the claim is located 528 feet WEST and 2640 feet SOUTH from the NORTHEAST Corner of Section 3, T. 13N. R. 9W., from the Gila and Salt River Meridian, YAVAPAI COUNTY, ARIZONA

DATED AND POSTED on the ground this 18 day of SEP, 20 12.

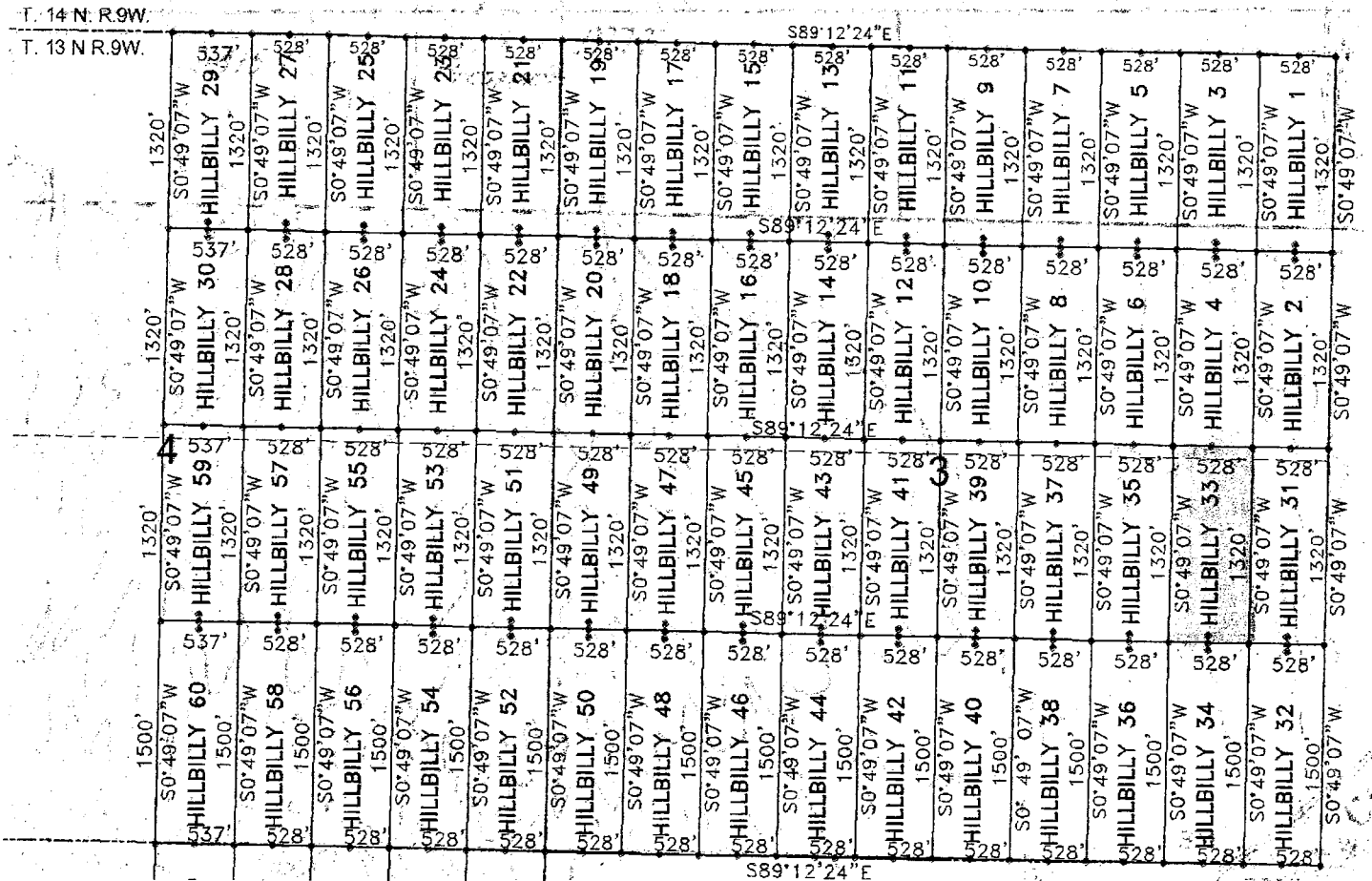

AGENT/Darling Environmental & Surveying, Ltd.
9040 South Rita Road, Suite 2350
Tucson, AZ 85747

ANNO 19860

MINING CLAIM MAP

1" = 1200'

LODE (X) PLACER ()



1. The above map depicts the HILLBILLY 33 mining claim, which is located in Section (s) 3, Township 13N, Range 9W, Gila and Salt River Meridian, YAVAPAI County, Arizona.
2. The type of corner and location monuments used are as follows: 2"X2"X5' WOOD POSTS.
3. The bearings and distances in degrees and feet between claim corners are as depicted on the map
4. The northeast corner of the claim is located 528 feet west and 2640 feet south from the northeast corner of Section 3, T. 13N. R. 9W., from the Gila and Salt River Meridian, Yavapai County, Arizona.

098811011V

When Filed Return To:
FREEPORT MCMORAN BAGDAD
100 MAIN ST. - PO BOX 245
BAGDAD ARIZONA 86321

LOCATION NOTICE FOR LODE MINING CLAIM

NOTICE IS HEREBY GIVEN that the HILLBILLY 34 lode mining claim
has been LOCATED

By: FREEPORT MCMORAN BAGDAD
100 MAIN STREET - PO BOX 245
BAGDAD, ARIZONA 86321

RECEIVED
BLM AZ STATE OFFICE
2012 NOV 21 A 9:21
PHOENIX, ARIZONA
BLM
Date
Stamp

The general course of this claim is NORTH TO SOUTH and it is situated in YAVAPAI County, Arizona. This claim is 1500 feet in length and 528 feet in width.

This claim runs from the location monument on which this location notice is posted approximately 20 feet in a NORTHERLY direction to the NORTH end line and 1480 feet in a SOUTHERLY direction to the SOUTH end line. This claim is marked by six monuments, one at each corner and one at the center of each end line of the claim.

The location monument on which this notice is posted is situated within Section 3, Township 13 NORTH, Range 9 WEST, from the Gila and Salt River Meridian, and this claim encompasses portions of the following quarter section (s), section (s), Township (s) and Range (s) SE ¼ of SECTION 3, T. 13 N., R. 9 W. from the Gila and Salt River Meridian, Arizona.

The locality of this claim with reference to some natural object or permanent monument and additional information (if any) concerning its locality are as follows: THE NORTHEAST CORNER of the claim is located 528 feet WEST and 3960 feet SOUTH from the NORTHEAST Corner of Section 3, T. 13N. R. 9W., from the Gila and Salt River Meridian, YAVAPAI COUNTY, ARIZONA

DATED AND POSTED on the ground this 18 day of SEP, 20 12.

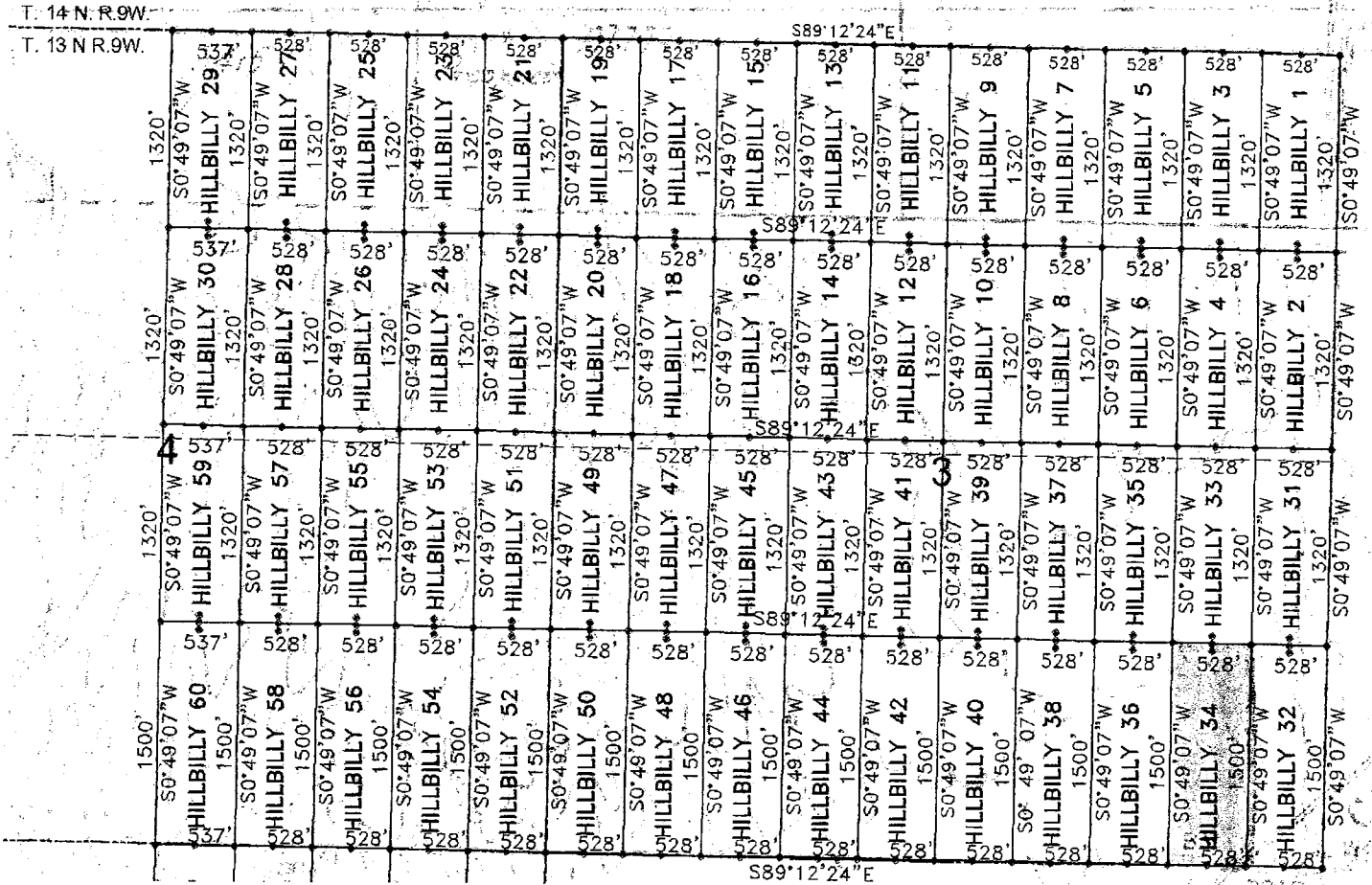

AGENT: Darling Environmental & Surveying, Ltd.
9040 South Rita Road, Suite 2350
Tucson, AZ 85747

AMCH 10061

MINING CLAIM MAP

1" = 1200'

LODE (X) PLACER ()



1. The above map depicts the HILLBILLY 34 mining claim, which is located in Section (s) 3, Township 13N , Range 9W, Gila and Salt River Meridian, YAVAPAI County, Arizona.
2. The type of corner and location monuments used are as follows: 2"X2"X5' WOOD POSTS.
3. The bearings and distances in degrees and feet between claim corners are as depicted on the map
4. The northeast corner of the claim is located 528 feet west and 3960 feet south from the northeast corner of Section 3, T. 13N. R. 9W., from the Gila and Salt River Meridian, Yavapai County, Arizona.

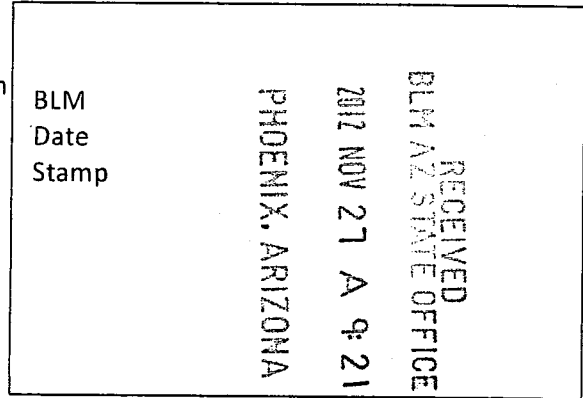
19001401111

When Filed Return To:
FREEPORT MCMORAN BAGDAD
100 MAIN ST. - PO BOX 245
BAGDAD ARIZONA 86321

LOCATION NOTICE FOR LODE MINING CLAIM

NOTICE IS HEREBY GIVEN that the HILLBILLY 35 lode mining claim
has been LOCATED

By: FREEPORT MCMORAN BAGDAD
100 MAIN STREET – PO BOX 245
BAGDAD, ARIZONA 86321



The general course of this claim is SOUTH TO NORTH and it is situated in YAVAPAI County, Arizona. This claim is 1320 feet in length and 528 feet in width.

This claim runs from the location monument on which this location notice is posted approximately 20 feet in a SOUTHERLY direction to the SOUTH end line and 1300 feet in a NORTHERLY direction to the NORTH end line. This claim is marked by six monuments, one at each corner and one at the center of each end line of the claim.

The location monument on which this notice is posted is situated within Section 3, Township 13 NORTH, Range 9 WEST, from the Gila and Salt River Meridian, and this claim encompasses portions of the following quarter section (s), section (s), Township (s) and Range (s) SE ¼ & NE ¼ of SECTION 3, T. 13 N., R. 9 W. from the Gila and Salt River Meridian, Arizona.

The locality of this claim with reference to some natural object or permanent monument and additional information (if any) concerning its locality are as follows: THE NORTHEAST CORNER of the claim is located 1056 feet WEST and 2640 feet SOUTH from the NORTHEAST Corner of Section 3, T. 13N. R. 9W., from the Gila and Salt River Meridian, YAVAPAI COUNTY, ARIZONA

DATED AND POSTED on the ground this 18 day of SEP, 20 12.


AGENT Darling Environmental & Surveying, Ltd.
9040 South Rita Road, Suite 2350
Tucson, AZ 85747

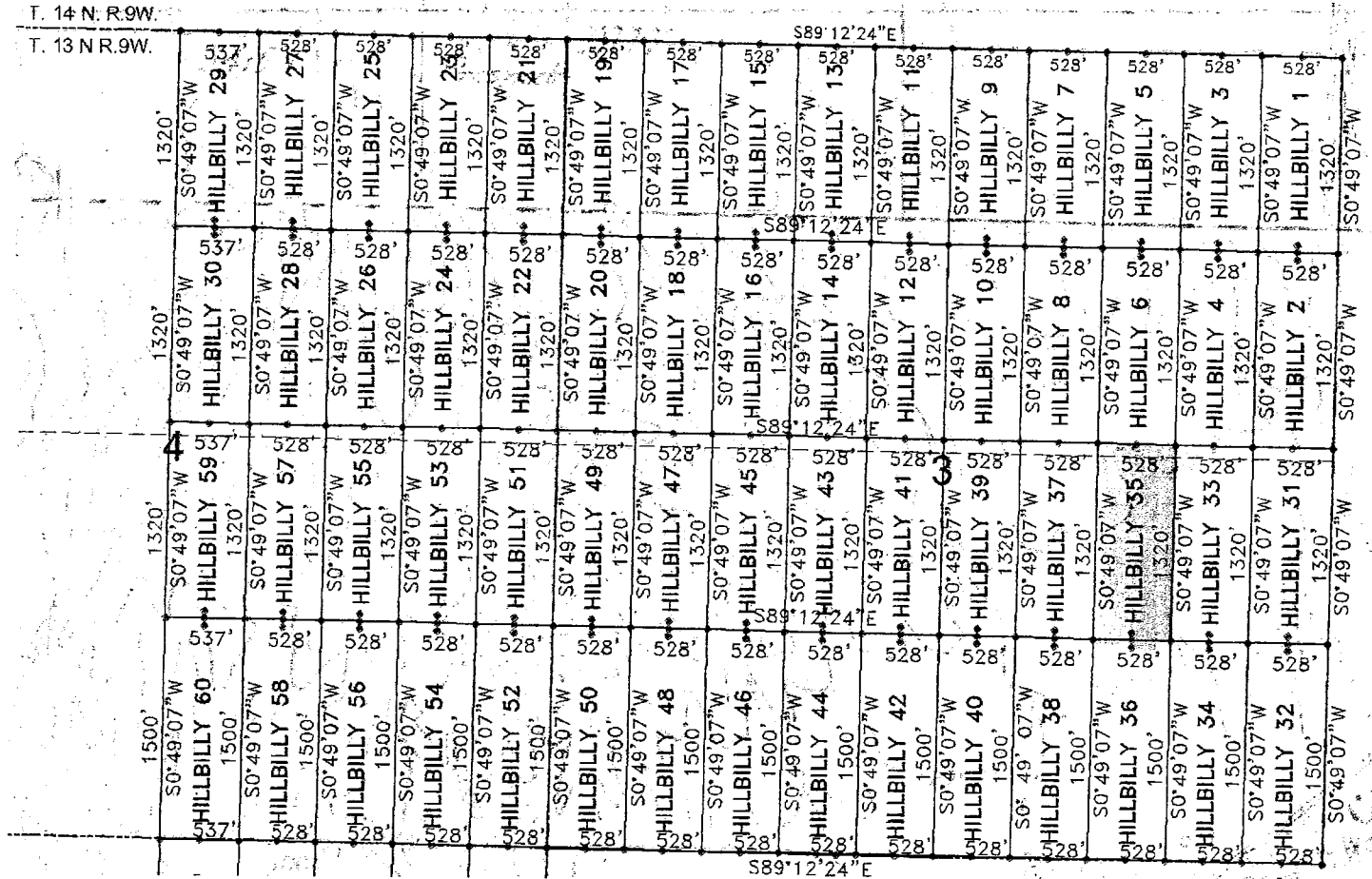
AMC 110852

When Filed Return To:
 FREEPORT MCMORAN BAGDAD
 100 MAIN ST. - PO BOX 245
 BAGDAD ARIZONA 86321

MINING CLAIM MAP

1" = 1200'

LODE (X) PLACER ()



1. The above map depicts the HILLBILLY 35 mining claim, which is located in Section (s) 3, Township 13N , Range 9W, Gila and Salt River Meridian, YAVAPAI County, Arizona.
2. The type of corner and location monuments used are as follows: 2"X2"X5' WOOD POSTS.
3. The bearings and distances in degrees and feet between claim corners are as depicted on the map
4. The northeast corner of the claim is located 1056 feet west and 2640 feet south from the northeast corner of Section 3, T. 13N. R. 9W., from the Gila and Salt River Meridian, Yavapai County, Arizona.

2900110111V

When Filed Return To:
FREEPORT MCMORAN BAGDAD
100 MAIN ST. - PO BOX 245
BAGDAD ARIZONA 86321

LOCATION NOTICE FOR LODE MINING CLAIM

NOTICE IS HEREBY GIVEN that the HILLBILLY 36 lode mining claim
has been LOCATED

By: FREEPORT MCMORAN BAGDAD
100 MAIN STREET – PO BOX 245
BAGDAD, ARIZONA 86321

RECEIVED
BLM AZ STATE OFFICE
2012 NOV 27 A 9:21
PHOENIX, ARIZONA
BLM
Date
Stamp

The general course of this claim is NORTH TO SOUTH and it is situated in YAVAPAI County, Arizona. This claim is 1500 feet in length and 528 feet in width.

This claim runs from the location monument on which this location notice is posted approximately 20 feet in a NORTHERLY direction to the NORTH end line and 1480 feet in a SOUTHERLY direction to the SOUTH end line. This claim is marked by six monuments, one at each corner and one at the center of each end line of the claim.

The location monument on which this notice is posted is situated within Section 3, Township 13 NORTH, Range 9 WEST, from the Gila and Salt River Meridian, and this claim encompasses portions of the following quarter section (s), section (s), Township (s) and Range (s) SE ¼ of SECTION 3, T. 13 N., R. 9 W. from the Gila and Salt River Meridian, Arizona.

The locality of this claim with reference to some natural object or permanent monument and additional information (if any) concerning its locality are as follows: THE NORTHEAST CORNER of the claim is located 1056 feet WEST and 3960 feet SOUTH from the NORTHEAST Corner of Section 3, T. 13N. R. 9W., from the Gila and Salt River Meridian, YAVAPAI COUNTY, ARIZONA

DATED AND POSTED on the ground this 18 day of SEP, 20 12.


AGENT: Darling Environmental & Surveying, Ltd.
9040 South Rita Road, Suite 2350
Tucson, AZ 85747

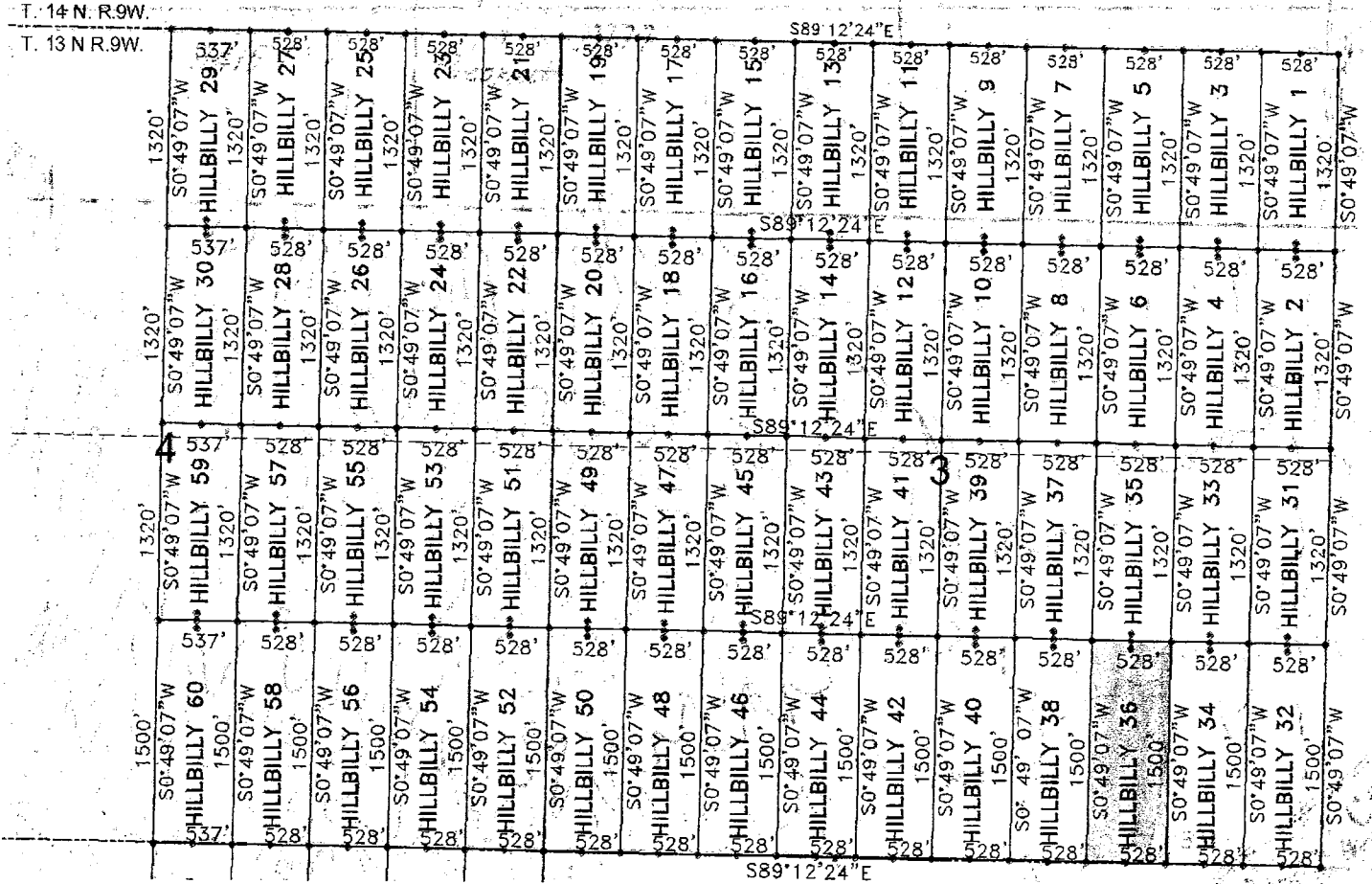
110419863

When Filed Return To:
 FREEPORT MCMORAN BAGDAD
 100 MAIN ST. - PO BOX 245
 BAGDAD ARIZONA 86321

MINING CLAIM MAP

1" = 1200'

LODE (X) PLACER ()



1. The above map depicts the HILLBILLY 36 mining claim, which is located in Section (s) 3, Township 13N , Range 9W, Gila and Salt River Meridian, YAVAPAI County, Arizona.
2. The type of corner and location monuments used are as follows: 2"X2"X5' WOOD POSTS.
3. The bearings and distances in degrees and feet between claim corners are as depicted on the map
4. The northeast corner of the claim is located 1056 feet west and 3960 feet south from the northeast corner of Section 3, T. 13N. R. 9W., from the Gila and Salt River Meridian, Yavapai County, Arizona.

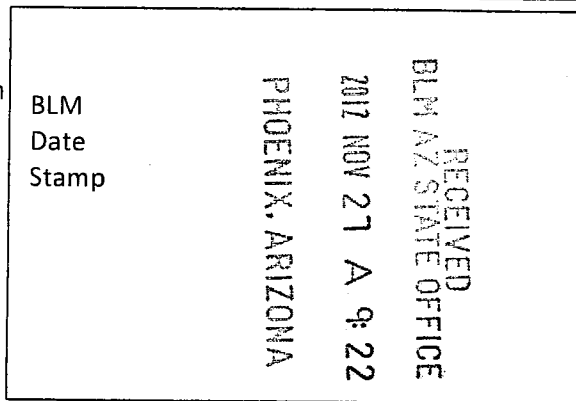
29801011V

When Filed Return To:
FREEPORT MCMORAN BAGDAD
100 MAIN ST. - PO BOX 245
BAGDAD ARIZONA 86321

LOCATION NOTICE FOR LODE MINING CLAIM

NOTICE IS HEREBY GIVEN that the HILLBILLY 37 lode mining claim
has been LOCATED

By: FREEPORT MCMORAN BAGDAD
100 MAIN STREET – PO BOX 245
BAGDAD, ARIZONA 86321



The general course of this claim is SOUTH TO NORTH and it is situated in YAVAPAI County, Arizona. This claim is 1320 feet in length and 528 feet in width.

This claim runs from the location monument on which this location notice is posted approximately 20 feet in a SOUTHERLY direction to the SOUTH end line and 1300 feet in a NORTHERLY direction to the NORTH end line. This claim is marked by six monuments, one at each corner and one at the center of each end line of the claim.

The location monument on which this notice is posted is situated within Section 3, Township 13 NORTH, Range 9 WEST, from the Gila and Salt River Meridian, and this claim encompasses portions of the following quarter section (s), section (s), Township (s) and Range (s) SE ¼ & NE ¼ of SECTION 3, T. 13 N., R. 9 W. from the Gila and Salt River Meridian, Arizona.

The locality of this claim with reference to some natural object or permanent monument and additional information (if any) concerning its locality are as follows: THE NORTHEAST CORNER of the claim is located 1584 feet WEST and 2640 feet SOUTH from the NORTHEAST Corner of Section 3, T. 13N. R. 9W., from the Gila and Salt River Meridian, YAVAPAI COUNTY, ARIZONA

DATED AND POSTED on the ground this 18 day of SEP, 20 12.

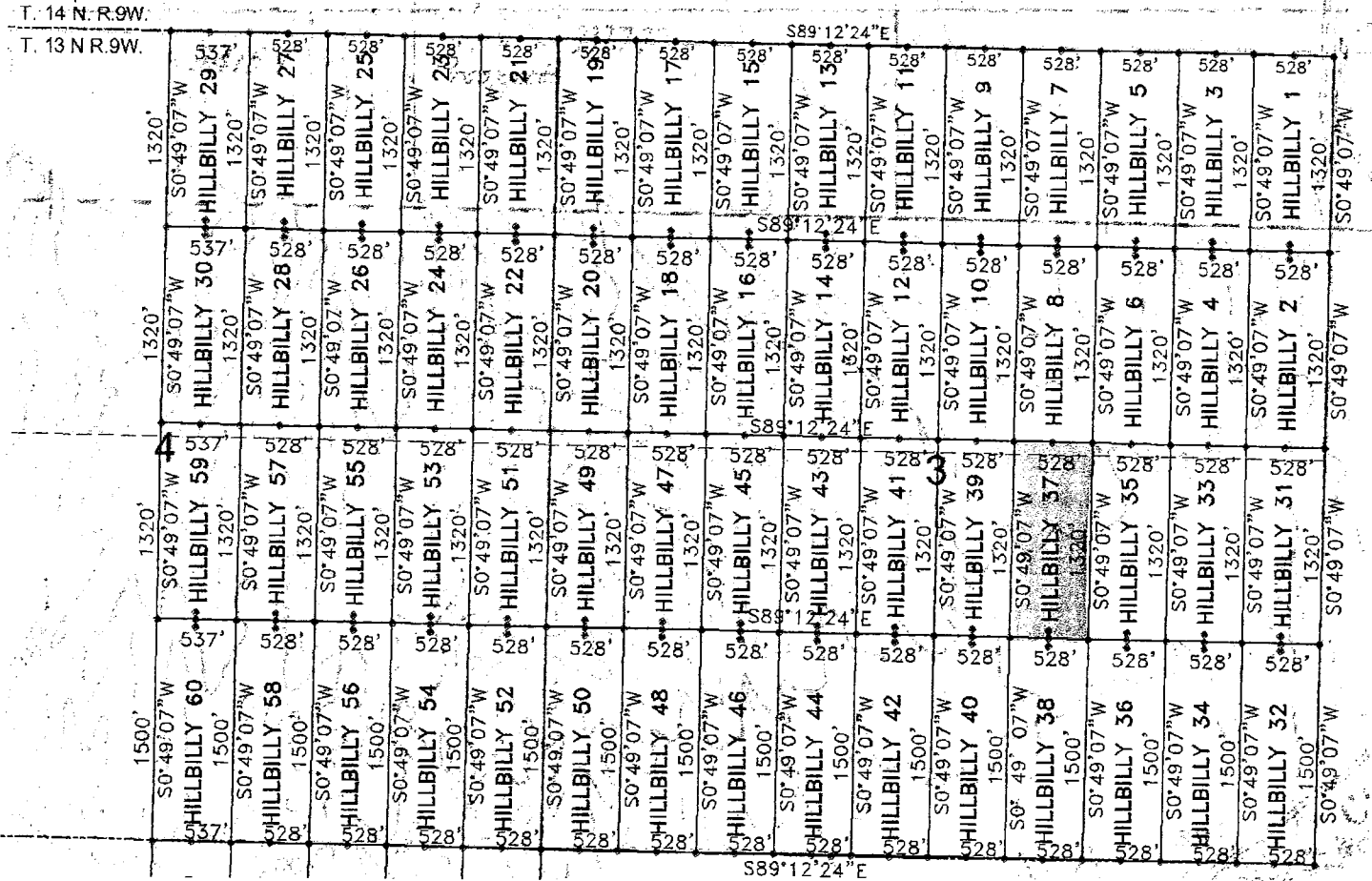

AGENT: Darling Environmental & Surveying, Ltd.
9040 South Rita Road, Suite 2350
Tucson, AZ 85747

AMC 419854

MINING CLAIM MAP

1" = 1200'

LODE (X) PLACER ()



1. The above map depicts the HILLBILLY 37 mining claim, which is located in Section (s) 3, Township 13N, Range 9W, Gila and Salt River Meridian, YAVAPAI County, Arizona.
2. The type of corner and location monuments used are as follows: 2"X2"X5' WOOD POSTS.
3. The bearings and distances in degrees and feet between claim corners are as depicted on the map
4. The northeast corner of the claim is located 1584 feet west and 2640 feet south from the northeast corner of Section 3, T. 13N. R. 9W., from the Gila and Salt River Meridian, Yavapai County, Arizona.

190814011V

When Filed Return To:
FREEPORT MCMORAN BAGDAD
100 MAIN ST. - PO BOX 245
BAGDAD ARIZONA 86321

LOCATION NOTICE FOR LODE MINING CLAIM

NOTICE IS HEREBY GIVEN that the HILLBILLY 38 lode mining claim
has been LOCATED

By: FREEPORT MCMORAN BAGDAD
100 MAIN STREET – PO BOX 245
BAGDAD, ARIZONA 86321

BLM
Date
Stamp

RECEIVED
BLM AZ STATE OFFICE
2012 NOV 21 A 9:22
PHOENIX, ARIZONA


The general course of this claim is NORTH TO SOUTH and it is situated in YAVAPAI County, Arizona. This claim is 1500 feet in length and 528 feet in width.

This claim runs from the location monument on which this location notice is posted approximately 20 feet in a NORTHERLY direction to the NORTH end line and 1480 feet in a SOUTHERLY direction to the SOUTH end line. This claim is marked by six monuments, one at each corner and one at the center of each end line of the claim.

The location monument on which this notice is posted is situated within Section 3, Township 13 NORTH, Range 9 WEST, from the Gila and Salt River Meridian, and this claim encompasses portions of the following quarter section (s), section (s), Township (s) and Range (s) SE ¼ of SECTION 3, T. 13 N., R. 9 W. from the Gila and Salt River Meridian, Arizona.

The locality of this claim with reference to some natural object or permanent monument and additional information (if any) concerning its locality are as follows: THE NORTHEAST CORNER of the claim is located 1584 feet WEST and 3960 feet SOUTH from the NORTHEAST Corner of Section 3, T. 13N. R. 9W., from the Gila and Salt River Meridian, YAVAPAI COUNTY, ARIZONA

DATED AND POSTED on the ground this 18 day of SEP, 20 12.


AGENT: Darling Environmental & Surveying, Ltd.
9040 South Rita Road, Suite 2350
Tucson, AZ 85747

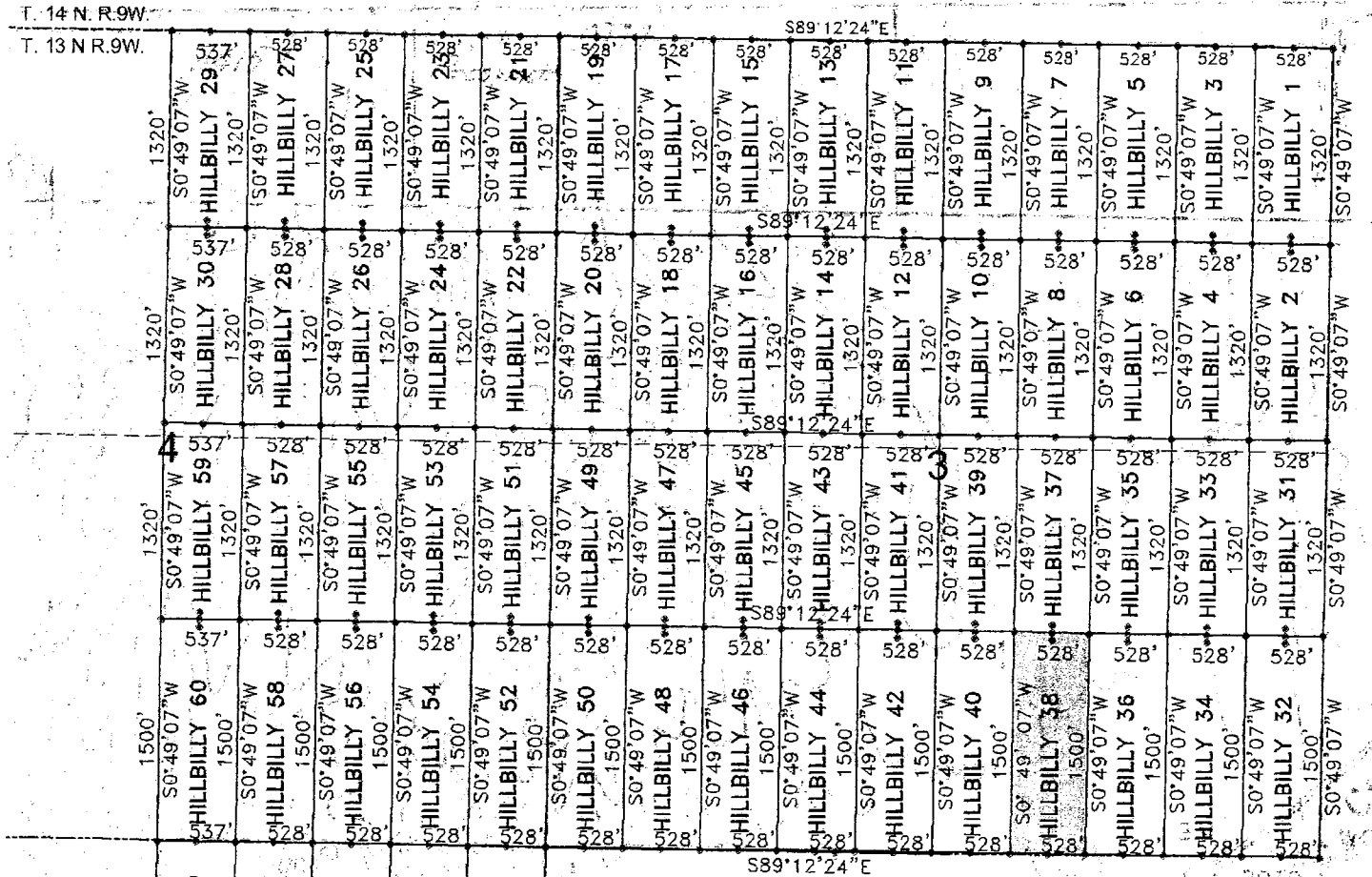
ANCHA 10895

When Filed Return To:
 FREEPORT MCMORAN BAGDAD
 100 MAIN ST. - PO BOX 245
 BAGDAD ARIZONA 86321

MINING CLAIM MAP

1" = 1200'

LODE (X) PLACER ()



1. The above map depicts the HILLBILLY 38 mining claim, which is located in Section (s) 3, Township 13N , Range 9W, Gila and Salt River Meridian, YAVAPAI County, Arizona.
2. The type of corner and location monuments used are as follows: 2"X2"X5' WOOD POSTS.
3. The bearings and distances in degrees and feet between claim corners are as depicted on the map
4. The northeast corner of the claim is located 1584 feet west and 3960 feet south from the northeast corner of Section 3, T. 13N. R. 9W., from the Gila and Salt River Meridian, Yavapai County, Arizona.

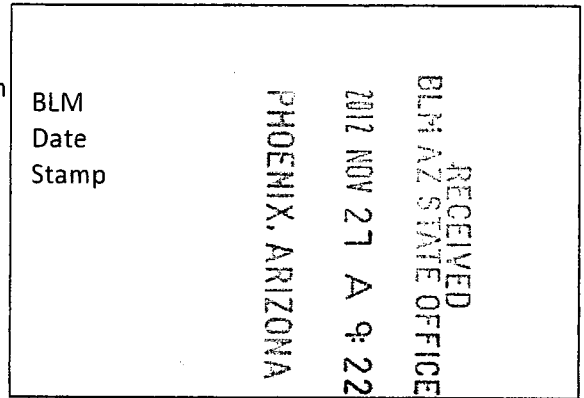
598814011

When Filed Return To:
FREEPORT MCMORAN BAGDAD
100 MAIN ST. - PO BOX 245
BAGDAD ARIZONA 86321

LOCATION NOTICE FOR LODE MINING CLAIM

NOTICE IS HEREBY GIVEN that the HILLBILLY 39 lode mining claim
has been LOCATED

By: FREEPORT MCMORAN BAGDAD
100 MAIN STREET – PO BOX 245
BAGDAD, ARIZONA 86321



The general course of this claim is SOUTH TO NORTH and it is situated in YAVAPAI County, Arizona. This claim is 1320 feet in length and 528 feet in width.

This claim runs from the location monument on which this location notice is posted approximately 20 feet in a SOUTHERLY direction to the SOUTH end line and 1300 feet in a NORTHERLY direction to the NORTH end line. This claim is marked by six monuments, one at each corner and one at the center of each end line of the claim.

The location monument on which this notice is posted is situated within Section 3, Township 13 NORTH, Range 9 WEST, from the Gila and Salt River Meridian, and this claim encompasses portions of the following quarter section (s), section (s), Township (s) and Range (s) SE ¼ & NE ¼ of SECTION 3, T. 13 N., R. 9 W. from the Gila and Salt River Meridian, Arizona.

The locality of this claim with reference to some natural object or permanent monument and additional information (if any) concerning its locality are as follows: THE NORTHEAST CORNER of the claim is located 2112 feet WEST and 2640 feet SOUTH from the NORTHEAST Corner of Section 3, T. 13N. R. 9W., from the Gila and Salt River Meridian, YAVAPAI COUNTY, ARIZONA

DATED AND POSTED on the ground this 18 day of SEP, 20 12.

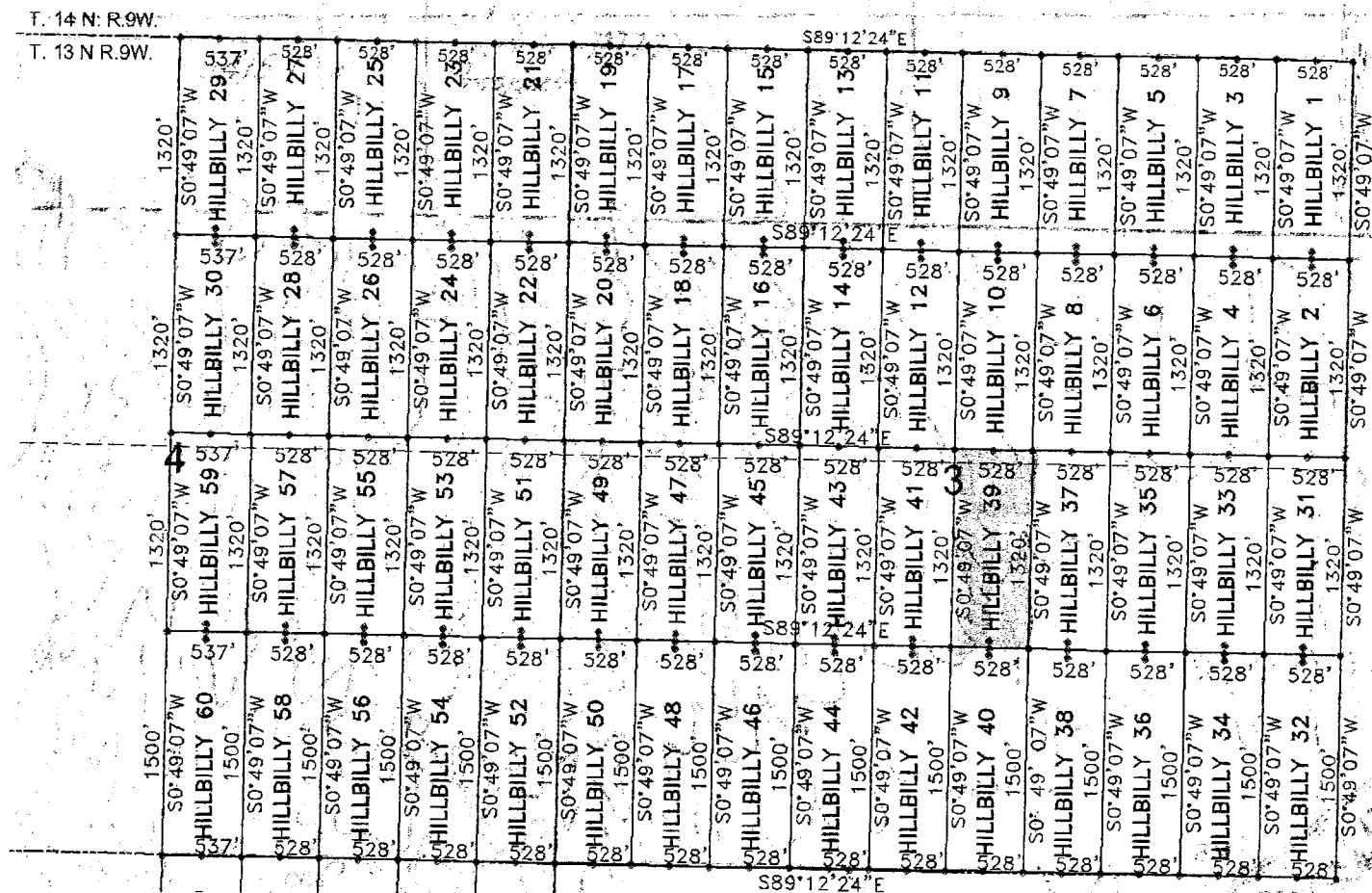

AGENT: Darling Environmental & Surveying, Ltd.
9040 South Rita Road, Suite 2350
Tucson, AZ 85747

AN10119866

MINING CLAIM MAP

1" = 1200'

LODE (X) PLACER ()



1. The above map depicts the HILLBILLY 39 mining claim, which is located in Section (s) 3, Township 13N , Range 9W, Gila and Salt River Meridian, YAVAPAI County, Arizona.
2. The type of corner and location monuments used are as follows: 2"X2"X5' WOOD POSTS.
3. The bearings and distances in degrees and feet between claim corners are as depicted on the map
4. The northeast corner of the claim is located 2112 feet west and 2640 feet south from the northeast corner of Section 3, T. 13N. R. 9W., from the Gila and Salt River Meridian, Yavapai County, Arizona.

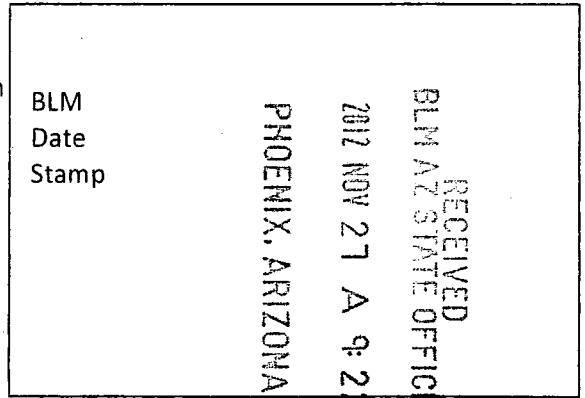
998811011V

When Filed Return To:
FREEPORT MCMORAN BAGDAD
100 MAIN ST. - PO BOX 245
BAGDAD ARIZONA 86321

LOCATION NOTICE FOR LODE MINING CLAIM

NOTICE IS HEREBY GIVEN that the HILLBILLY 40 lode mining claim
has been LOCATED

By: FREEPORT MCMORAN BAGDAD
100 MAIN STREET – PO BOX 245
BAGDAD, ARIZONA 86321



The general course of this claim is NORTH TO SOUTH and it is situated in YAVAPAI County, Arizona. This claim is 1500 feet in length and 528 feet in width.

This claim runs from the location monument on which this location notice is posted approximately 20 feet in a NORTHERLY direction to the NORTH end line and 1480 feet in a SOUTHERLY direction to the SOUTH end line. This claim is marked by six monuments, one at each corner and one at the center of each end line of the claim.

The location monument on which this notice is posted is situated within Section 3, Township 13 NORTH, Range 9 WEST, from the Gila and Salt River Meridian, and this claim encompasses portions of the following quarter section (s), section (s), Township (s) and Range (s) SE ¼ of SECTION 3, T. 13 N., R. 9 W. from the Gila and Salt River Meridian, Arizona.

The locality of this claim with reference to some natural object or permanent monument and additional information (if any) concerning its locality are as follows: THE NORTHEAST CORNER of the claim is located 2112 feet WEST and 3960 feet SOUTH from the NORTHEAST Corner of Section 3, T. 13N. R. 9W., from the Gila and Salt River Meridian, YAVAPAI COUNTY, ARIZONA

DATED AND POSTED on the ground this 18 day of SEP, 20 12.


AGENT: Darling Environmental & Surveying, Ltd.
9040 South Rita Road, Suite 2350
Tucson, AZ 85747

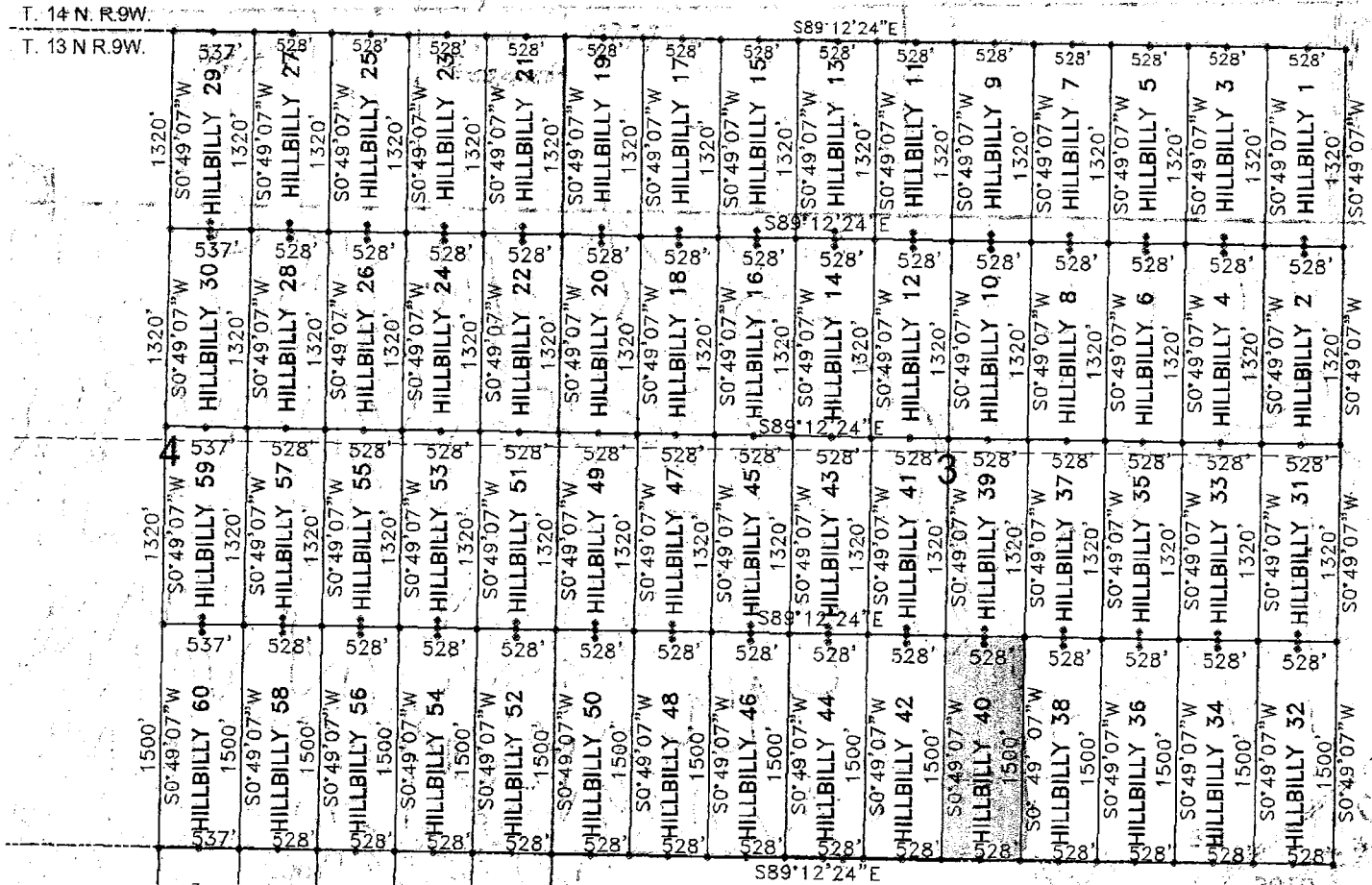
ALIC 18867

When Filed Return To:
 FREEPORT MCMORAN BAGDAD
 100 MAIN ST. - PO BOX 245
 BAGDAD ARIZONA 86321

MINING CLAIM MAP

1" = 1200'

LODE (X) PLACER ()



1. The above map depicts the HILLBILLY 40 mining claim, which is located in Section (s) 3, Township 13N , Range 9W, Gila and Salt River Meridian, YAVAPAI County, Arizona.
2. The type of corner and location monuments used are as follows: 2"X2"X5' WOOD POSTS.
3. The bearings and distances in degrees and feet between claim corners are as depicted on the map
4. The northeast corner of the claim is located 2112 feet west and 3960 feet south from the northeast corner of Section 3, T. 13N. R. 9W., from the Gila and Salt River Meridian, Yavapai County, Arizona.

L98814011V

When Filed Return To:
FREEPORT MCMORAN BAGDAD
100 MAIN ST. - PO BOX 245
BAGDAD ARIZONA 86321

LOCATION NOTICE FOR LODE MINING CLAIM

NOTICE IS HEREBY GIVEN that the HILLBILLY 41 lode mining claim
has been LOCATED

By: FREEPORT MCMORAN BAGDAD
100 MAIN STREET – PO BOX 245
BAGDAD, ARIZONA 86321

BLM
Date
Stamp

RECEIVED
BLM AZ STATE OFFICE
2012 NOV 27 A 9:22
PHOENIX, ARIZONA


The general course of this claim is SOUTH TO NORTH and it is situated in YAVAPAI County, Arizona. This claim is 1320 feet in length and 528 feet in width.

This claim runs from the location monument on which this location notice is posted approximately 20 feet in a SOUTHERLY direction to the SOUTH end line and 1300 feet in a NORTHERLY direction to the NORTH end line. This claim is marked by six monuments, one at each corner and one at the center of each end line of the claim.

The location monument on which this notice is posted is situated within Section 3, Township 13 NORTH, Range 9 WEST, from the Gila and Salt River Meridian, and this claim encompasses portions of the following quarter section (s), section (s), Township (s) and Range (s) SW ¼ & NW ¼ of SECTION 3, T. 13 N., R. 9 W. from the Gila and Salt River Meridian, Arizona.

The locality of this claim with reference to some natural object or permanent monument and additional information (if any) concerning its locality are as follows: THE NORTHEAST CORNER of the claim is located 2640 feet WEST and 2640 feet SOUTH from the NORTHEAST Corner of Section 3, T. 13N. R. 9W., from the Gila and Salt River Meridian, YAVAPAI COUNTY, ARIZONA

DATED AND POSTED on the ground this 18 day of SEP, 20 12.


AGENT: Darling Environmental & Surveying, Ltd.
9040 South Rita Road, Suite 2350
Tucson, AZ 85747

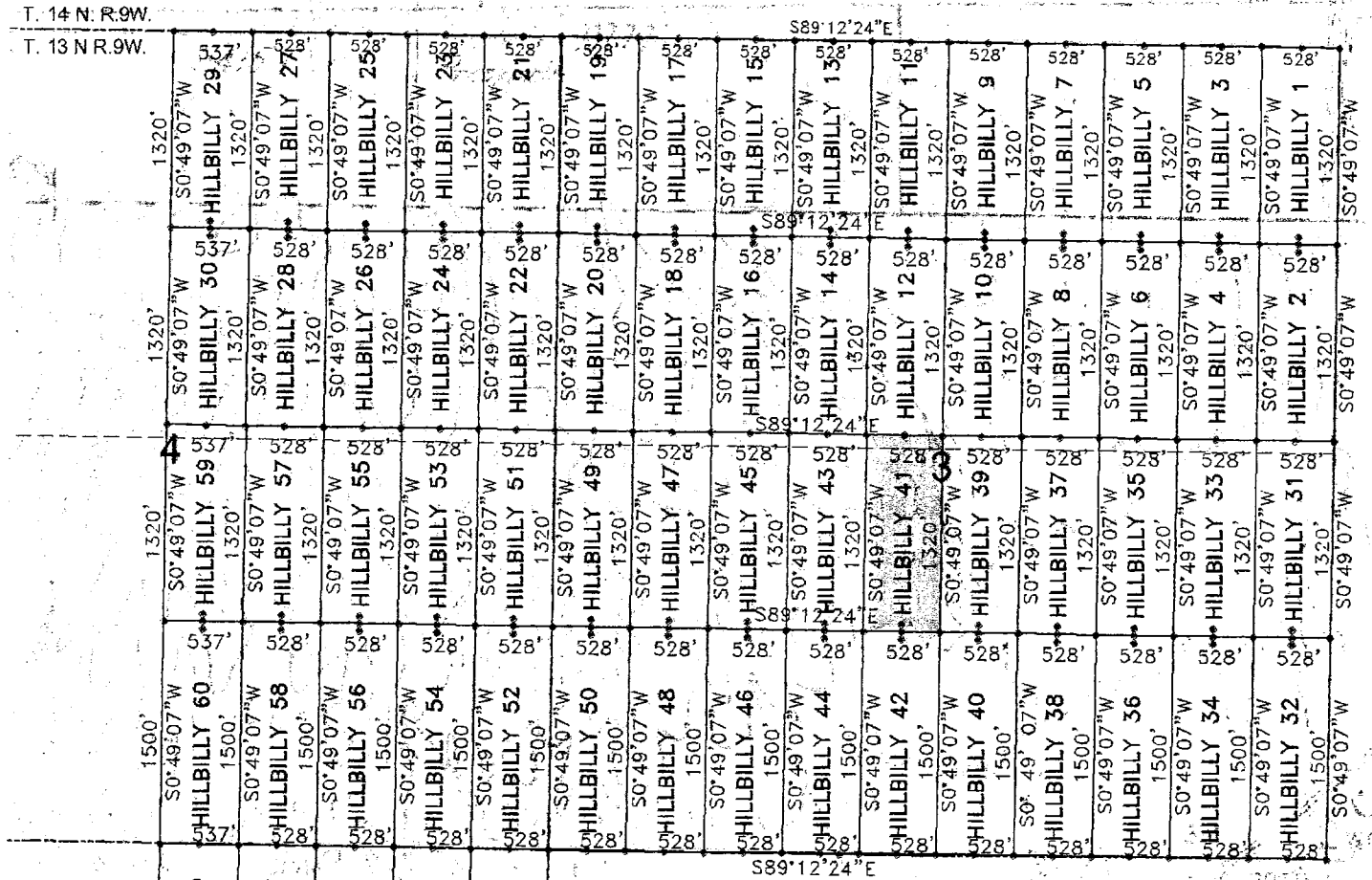
AMC 119968

When Filed Return To:
 FREEPORT MCMORAN BAGDAD
 100 MAIN ST. - PO BOX 245
 BAGDAD ARIZONA 86321

MINING CLAIM MAP

1" = 1200'

LODE (X) PLACER ()



1. The above map depicts the HILLBILLY 41 mining claim, which is located in Section (s) 3, Township 13N, Range 9W, Gila and Salt River Meridian, YAVAPAI County, Arizona.
2. The type of corner and location monuments used are as follows: 2"X2"X5' WOOD POSTS.
3. The bearings and distances in degrees and feet between claim corners are as depicted on the map
4. The northeast corner of the claim is located 2640 feet west and 2640 feet south from the northeast corner of Section 3, T. 13N. R. 9W., from the Gila and Salt River Meridian, Yavapai County, Arizona.

8900110111

When Filed Return To:
FREEPORT MCMORAN BAGDAD
100 MAIN ST. - PO BOX 245
BAGDAD ARIZONA 86321

LOCATION NOTICE FOR LODE MINING CLAIM

NOTICE IS HEREBY GIVEN that the HILLBILLY 42 lode mining claim
has been LOCATED

By: FREEPORT MCMORAN BAGDAD
100 MAIN STREET – PO BOX 245
BAGDAD, ARIZONA 86321

BLM
Date
Stamp

RECEIVED
BLM AZ STATE OFFICE
2012 NOV 21 A 9:22
PHOENIX, ARIZONA


The general course of this claim is NORTH TO SOUTH and it is situated in YAVAPAI County, Arizona. This claim is 1500 feet in length and 528 feet in width.

This claim runs from the location monument on which this location notice is posted approximately 20 feet in a NORTHERLY direction to the NORTH end line and 1480 feet in a SOUTHERLY direction to the SOUTH end line. This claim is marked by six monuments, one at each corner and one at the center of each end line of the claim.

The location monument on which this notice is posted is situated within Section 3, Township 13 NORTH, Range 9 WEST, from the Gila and Salt River Meridian, and this claim encompasses portions of the following quarter section (s), section (s), Township (s) and Range (s) SW ¼ of SECTION 3, T. 13 N., R. 9 W. from the Gila and Salt River Meridian, Arizona.

The locality of this claim with reference to some natural object or permanent monument and additional information (if any) concerning its locality are as follows: THE NORTHEAST CORNER of the claim is located 2640 feet WEST and 3960 feet SOUTH from the NORTHEAST Corner of Section 3, T. 13N. R. 9W., from the Gila and Salt River Meridian, YAVAPAI COUNTY, ARIZONA

DATED AND POSTED on the ground this 18 day of SEP, 2012.


AGENT: Darling Environmental & Surveying, Ltd.
9040 South Rita Road, Suite 2350
Tucson, AZ 85747

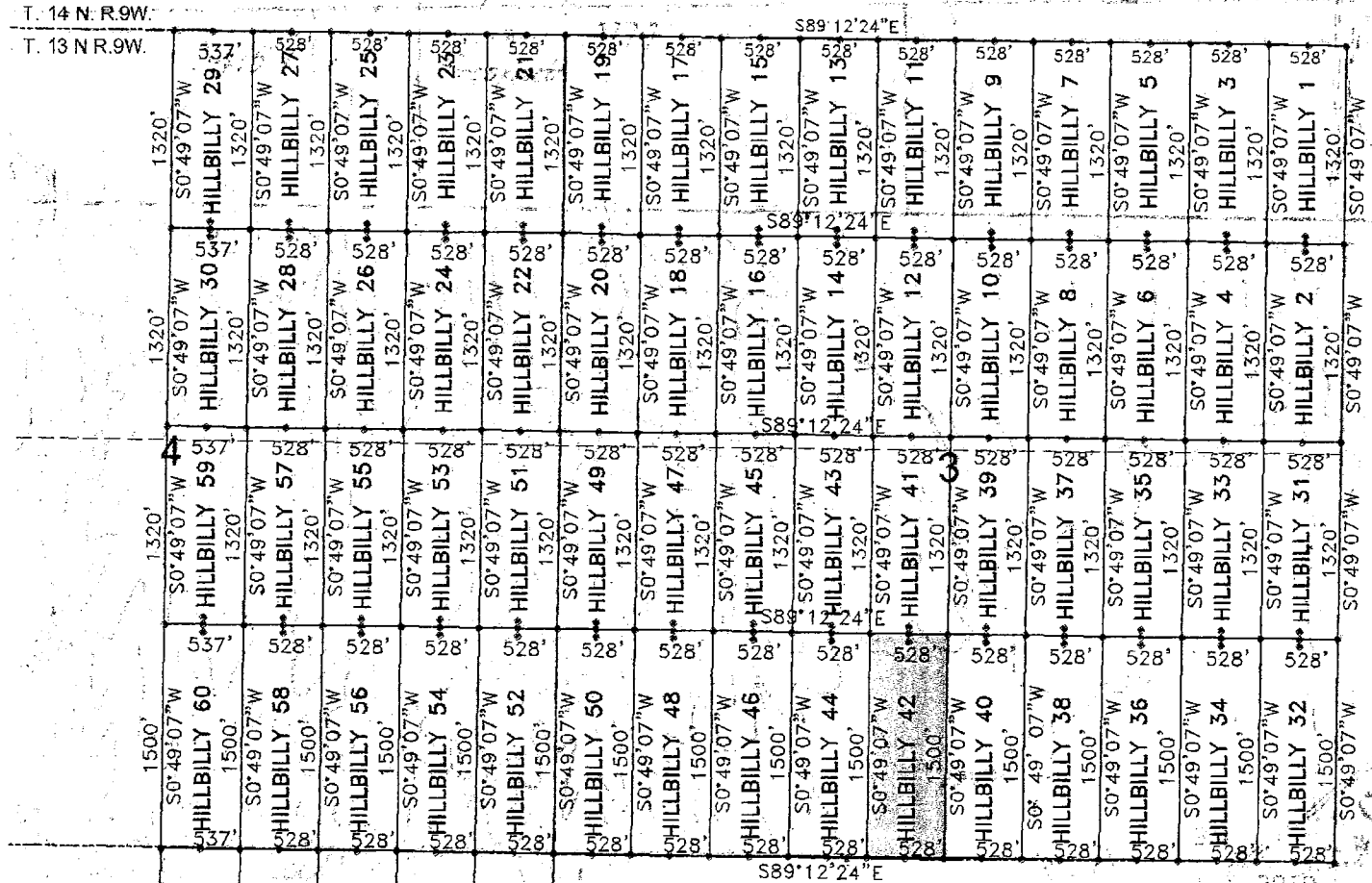
ANNEX 19869

When Filed Return To:
 FREEPORT MCMORAN BAGDAD
 100 MAIN ST. - PO BOX 245
 BAGDAD ARIZONA 86321

MINING CLAIM MAP

1" = 1200'

LODE (X) PLACER ()



1. The above map depicts the HILLBILLY 42 mining claim, which is located in Section (s) 3, Township 13N , Range 9W, Gila and Salt River Meridian, YAVAPAI County, Arizona.
2. The type of corner and location monuments used are as follows: 2"X2"X5' WOOD POSTS.
3. The bearings and distances in degrees and feet between claim corners are as depicted on the map
4. The northeast corner of the claim is located 2640 feet west and 3960 feet south from the northeast corner of Section 3, T. 13N. R. 9W., from the Gila and Salt River Meridian, Yavapai County, Arizona.

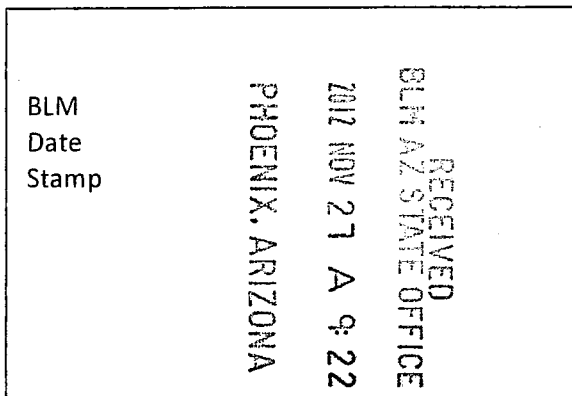
698011011V

When Filed Return To:
FREEPORT MCMORAN BAGDAD
100 MAIN ST. - PO BOX 245
BAGDAD ARIZONA 86321

LOCATION NOTICE FOR LODE MINING CLAIM

NOTICE IS HEREBY GIVEN that the HILLBILLY 43 lode mining claim
has been LOCATED

By: FREEPORT MCMORAN BAGDAD
100 MAIN STREET - PO BOX 245
BAGDAD, ARIZONA 86321



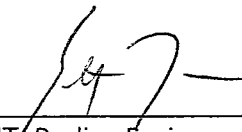
The general course of this claim is SOUTH TO NORTH and it is situated in YAVAPAI County, Arizona. This claim is 1320 feet in length and 528 feet in width.

This claim runs from the location monument on which this location notice is posted approximately 20 feet in a SOUTHERLY direction to the SOUTH end line and 1300 feet in a NORTHERLY direction to the NORTH end line. This claim is marked by six monuments, one at each corner and one at the center of each end line of the claim.

The location monument on which this notice is posted is situated within Section 3, Township 13 NORTH, Range 9 WEST, from the Gila and Salt River Meridian, and this claim encompasses portions of the following quarter section (s), section (s), Township (s) and Range (s) SW ¼ & NW ¼ of SECTION 3, T. 13 N., R. 9 W. from the Gila and Salt River Meridian, Arizona.

The locality of this claim with reference to some natural object or permanent monument and additional information (if any) concerning its locality are as follows: THE NORTHEAST CORNER of the claim is located 3168 feet WEST and 2640 feet SOUTH from the NORTHEAST Corner of Section 3, T. 13N. R. 9W., from the Gila and Salt River Meridian, YAVAPAI COUNTY, ARIZONA

DATED AND POSTED on the ground this 18 day of SEP, 20 12.


AGENT, Darling Environmental & Surveying, Ltd.
9040 South Rita Road, Suite 2350
Tucson, AZ 85747

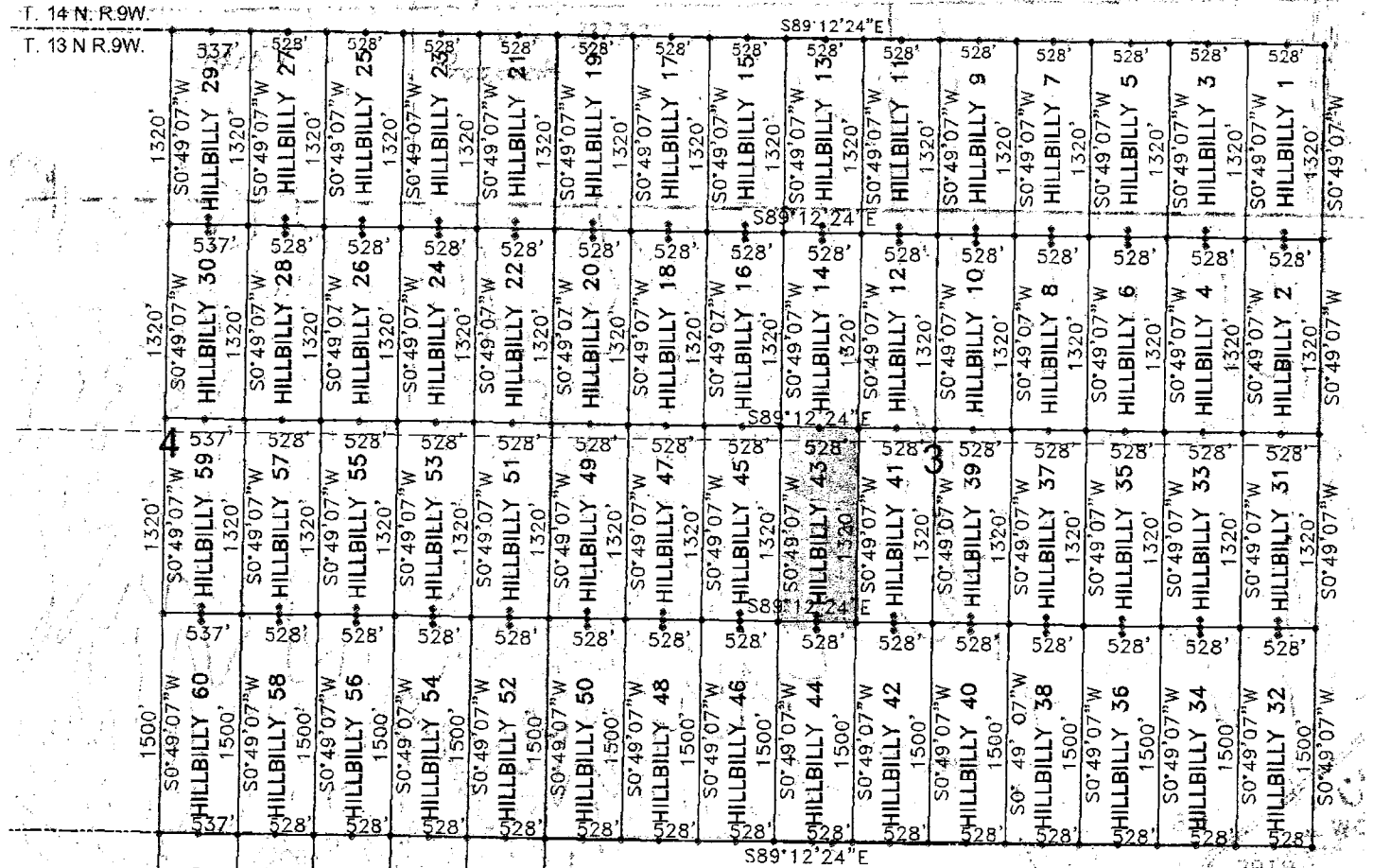
ANCH10870

When Filed Return To:
 FREEPORT MCMORAN BAGDAD
 100 MAIN ST. - PO BOX 245
 BAGDAD ARIZONA 86321

MINING CLAIM MAP

1" = 1200'

LODE (X) PLACER ()



1. The above map depicts the HILLBILLY 43 mining claim, which is located in Section (s) 3, Township 13N , Range 9W, Gila and Salt River Meridian, YAVAPAI County, Arizona.
2. The type of corner and location monuments used are as follows: 2"X2"X5' WOOD POSTS.
3. The bearings and distances in degrees and feet between claim corners are as depicted on the map
4. The northeast corner of the claim is located 3168 feet west and 2640 feet south from the northeast corner of Section 3, T. 13N. R. 9W., from the Gila and Salt River Meridian, Yavapai County, Arizona.


018811011V

When Filed Return To:
FREEPORT MCMORAN BAGDAD
100 MAIN ST. - PO BOX 245
BAGDAD ARIZONA 86321

LOCATION NOTICE FOR LODE MINING CLAIM

NOTICE IS HEREBY GIVEN that the HILLBILLY 44 lode mining claim
has been LOCATED

By: FREEPORT MCMORAN BAGDAD
100 MAIN STREET - PO BOX 245
BAGDAD, ARIZONA 86321



The general course of this claim is NORTH TO SOUTH and it is situated in YAVAPAI County, Arizona. This claim is 1500 feet in length and 528 feet in width.

This claim runs from the location monument on which this location notice is posted approximately 20 feet in a NORTHERLY direction to the NORTH end line and 1480 feet in a SOUTHERLY direction to the SOUTH end line. This claim is marked by six monuments, one at each corner and one at the center of each end line of the claim.

The location monument on which this notice is posted is situated within Section 3, Township 13 NORTH, Range 9 WEST, from the Gila and Salt River Meridian, and this claim encompasses portions of the following quarter section (s), section (s), Township (s) and Range (s) SW ¼ of SECTION 3, T. 13 N., R. 9 W. from the Gila and Salt River Meridian, Arizona.

The locality of this claim with reference to some natural object or permanent monument and additional information (if any) concerning its locality are as follows: THE NORTHEAST CORNER of the claim is located 3168 feet WEST and 3960 feet SOUTH from the NORTHEAST Corner of Section 3, T. 13N. R. 9W., from the Gila and Salt River Meridian, YAVAPAI COUNTY, ARIZONA

DATED AND POSTED on the ground this 18 day of SEP, 20 12.

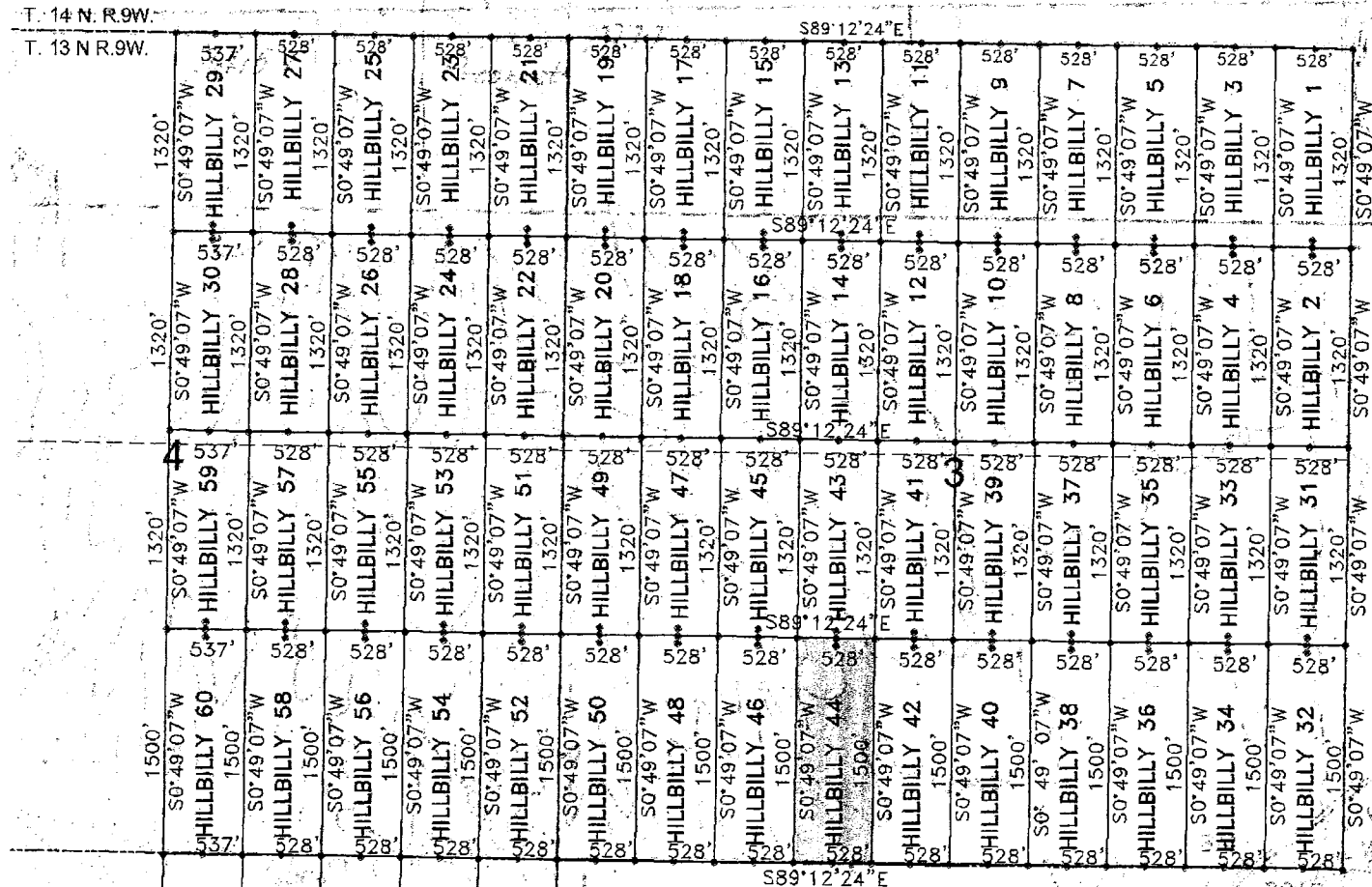

AGENT: Darling Environmental & Surveying, Ltd.
9040 South Rita Road, Suite 2350
Tucson, AZ 85747

AMCH 19871

MINING CLAIM MAP

1" = 1200'

LODE (X) PLACER ()



1. The above map depicts the HILLBILLY 44 mining claim, which is located in Section (s) 3, Township 13N , Range 9W, Gila and Salt River Meridian, YAVAPAI County, Arizona.
2. The type of corner and location monuments used are as follows: 2"X2"X5' WOOD POSTS.
3. The bearings and distances in degrees and feet between claim corners are as depicted on the map
4. The northeast corner of the claim is located 3168 feet west and 3960 feet south from the northeast corner of Section 3, T. 13N. R. 9W., from the Gila and Salt River Meridian, Yavapai County, Arizona.

110011011011

When Filed Return To:
FREEPORT MCMORAN BAGDAD
100 MAIN ST. - PO BOX 245
BAGDAD ARIZONA 86321

LOCATION NOTICE FOR LODE MINING CLAIM

NOTICE IS HEREBY GIVEN that the HILLBILLY 45 lode mining claim
has been LOCATED

By: FREEPORT MCMORAN BAGDAD
100 MAIN STREET - PO BOX 245
BAGDAD, ARIZONA 86321

RECEIVED
BLM AZ STATE OFFICE
2012 NOV 21 A 9:22
PHOENIX, ARIZONA
BLM
Date
Stamp

The general course of this claim is SOUTH TO NORTH and it is situated in YAVAPAI County, Arizona. This claim is 1320 feet in length and 528 feet in width.

This claim runs from the location monument on which this location notice is posted approximately 20 feet in a SOUTHERLY direction to the SOUTH end line and 1300 feet in a NORTHERLY direction to the NORTH end line. This claim is marked by six monuments, one at each corner and one at the center of each end line of the claim.

The location monument on which this notice is posted is situated within Section 3, Township 13 NORTH, Range 9 WEST, from the Gila and Salt River Meridian, and this claim encompasses portions of the following quarter section (s), section (s), Township (s) and Range (s) SW ¼ & NW ¼ of SECTION 3, T. 13 N., R. 9 W. from the Gila and Salt River Meridian, Arizona.

The locality of this claim with reference to some natural object or permanent monument and additional information (if any) concerning its locality are as follows: THE NORTHEAST CORNER of the claim is located 3696 feet WEST and 2640 feet SOUTH from the NORTHEAST Corner of Section 3, T. 13N. R. 9W., from the Gila and Salt River Meridian, YAVAPAI COUNTY, ARIZONA

DATED AND POSTED on the ground this 18 day of SEP, 20 12.

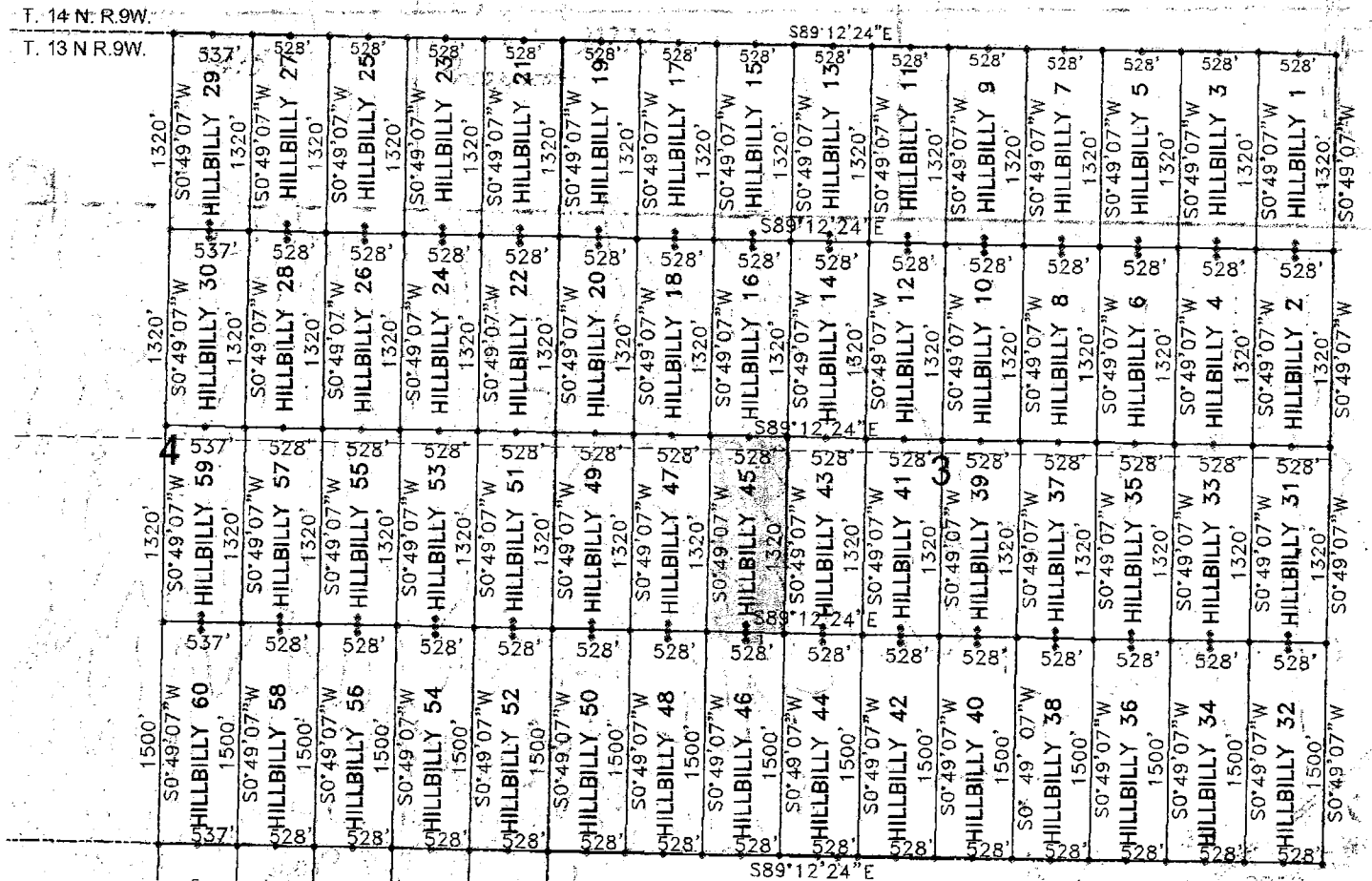

AGENT: Darling Environmental & Surveying, Ltd.
9040 South Rita Road, Suite 2350
Tucson, AZ 85747

AMC 110872

MINING CLAIM MAP

1" = 1200'

LODE (X) PLACER ()



1. The above map depicts the HILLBILLY 45 mining claim, which is located in Section (s) 3, Township 13N, Range 9W, Gila and Salt River Meridian, YAVAPAI County, Arizona.
2. The type of corner and location monuments used are as follows: 2"X2"X5' WOOD POSTS.
3. The bearings and distances in degrees and feet between claim corners are as depicted on the map
4. The northeast corner of the claim is located 3696 feet west and 2640 feet south from the northeast corner of Section 3, T. 13N. R. 9W., from the Gila and Salt River Meridian, Yavapai County, Arizona.


218814011V

When Filed Return To:
FREEPORT MCMORAN BAGDAD
100 MAIN ST. - PO BOX 245
BAGDAD ARIZONA 86321

LOCATION NOTICE FOR LODE MINING CLAIM

NOTICE IS HEREBY GIVEN that the HILLBILLY 46 lode mining claim
has been LOCATED

By: FREEPORT MCMORAN BAGDAD
100 MAIN STREET – PO BOX 245
BAGDAD, ARIZONA 86321



The general course of this claim is NORTH TO SOUTH and it is situated in YAVAPAI County, Arizona. This claim is 1500 feet in length and 528 feet in width.

This claim runs from the location monument on which this location notice is posted approximately 20 feet in a NORTHERLY direction to the NORTH end line and 1480 feet in a SOUTHERLY direction to the SOUTH end line. This claim is marked by six monuments, one at each corner and one at the center of each end line of the claim.

The location monument on which this notice is posted is situated within Section 3, Township 13 NORTH, Range 9 WEST, from the Gila and Salt River Meridian, and this claim encompasses portions of the following quarter section (s), section (s), Township (s) and Range (s) SW ¼ of SECTION 3, T. 13 N., R. 9 W. from the Gila and Salt River Meridian, Arizona.

The locality of this claim with reference to some natural object or permanent monument and additional information (if any) concerning its locality are as follows: THE NORTHEAST CORNER of the claim is located 3696 feet WEST and 3960 feet SOUTH from the NORTHEAST Corner of Section 3, T. 13N. R. 9W., from the Gila and Salt River Meridian, YAVAPAI COUNTY, ARIZONA

DATED AND POSTED on the ground this 18 day of SEP, 20 12.


AGENT: Darling Environmental & Surveying, Ltd.
9040 South Rita Road, Suite 2350
Tucson, AZ 85747

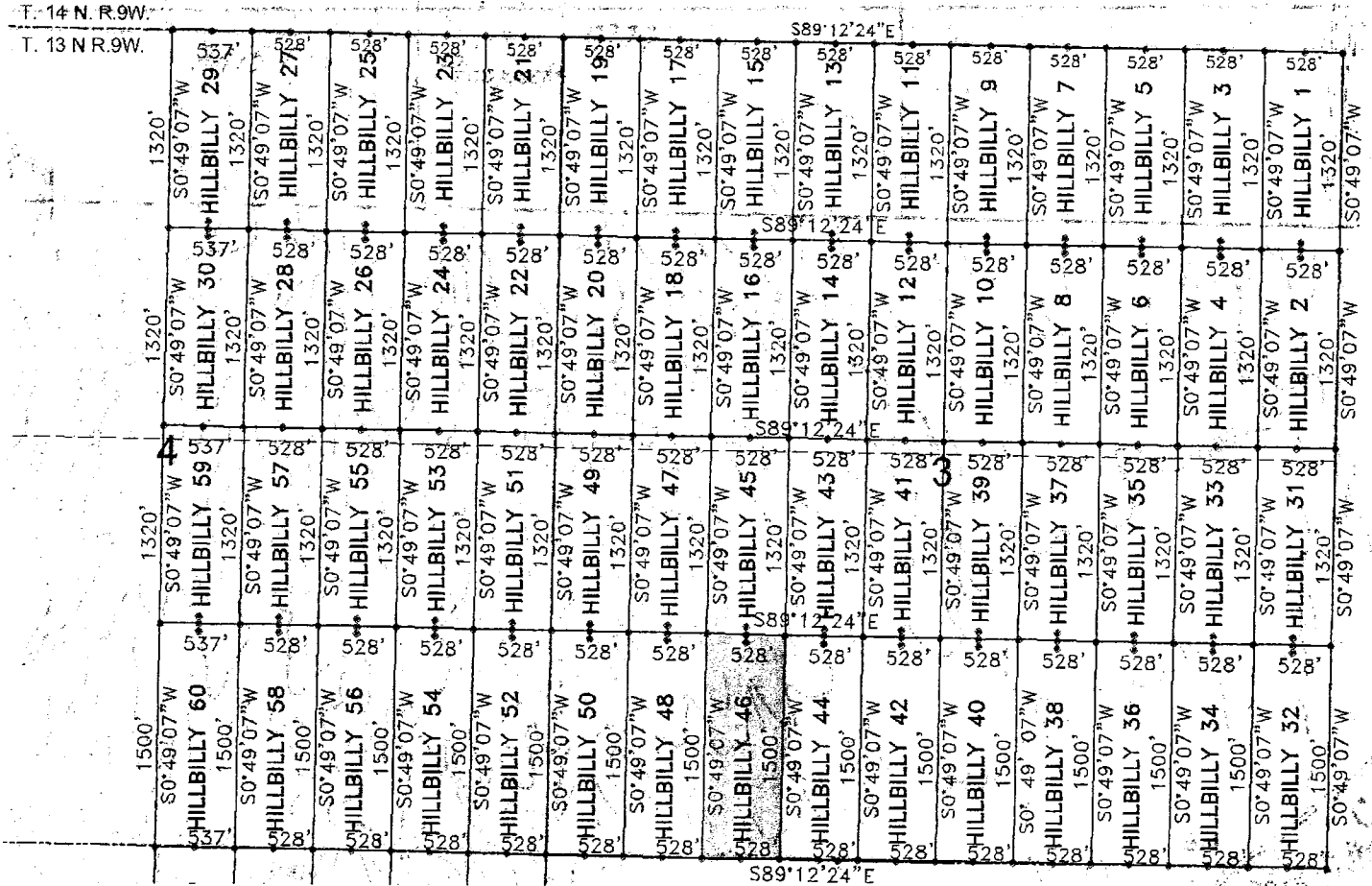
ARIZONA 10073

When Filed Return To:
 FREERPORT MCMORAN BAGDAD
 100 MAIN ST. - PO BOX 245
 BAGDAD ARIZONA 86321

MINING CLAIM MAP

1" = 1200'

LODE (X) PLACER ()



1. The above map depicts the HILLBILLY 46 mining claim, which is located in Section (s) 3, Township 13N , Range 9W, Gila and Salt River Meridian, YAVAPAI County, Arizona.
2. The type of corner and location monuments used are as follows: 2"X2"X5' WOOD POSTS.
3. The bearings and distances in degrees and feet between claim corners are as depicted on the map
4. The northeast corner of the claim is located 3696 feet west and 3960 feet south from the northeast corner of Section 3, T. 13N. R. 9W., from the Gila and Salt River Meridian, Yavapai County, Arizona.


ELB01101111

When Filed Return To:
FREEPORT MCMORAN BAGDAD
100 MAIN ST. - PO BOX 245
BAGDAD ARIZONA 86321

LOCATION NOTICE FOR LODE MINING CLAIM

NOTICE IS HEREBY GIVEN that the HILLBILLY 47 lode mining claim
has been LOCATED

By: FREEPORT MCMORAN BAGDAD
100 MAIN STREET - PO BOX 245
BAGDAD, ARIZONA 86321




The general course of this claim is SOUTH TO NORTH and it is situated in YAVAPAI County, Arizona. This claim is 1320 feet in length and 528 feet in width.

This claim runs from the location monument on which this location notice is posted approximately 20 feet in a SOUTHERLY direction to the SOUTH end line and 1300 feet in a NORTHERLY direction to the NORTH end line. This claim is marked by six monuments, one at each corner and one at the center of each end line of the claim.

The location monument on which this notice is posted is situated within Section 3, Township 13 NORTH, Range 9 WEST, from the Gila and Salt River Meridian, and this claim encompasses portions of the following quarter section (s), section (s), Township (s) and Range (s) SW ¼ & NW ¼ of SECTION 3, T. 13 N., R. 9 W. from the Gila and Salt River Meridian, Arizona.

The locality of this claim with reference to some natural object or permanent monument and additional information (if any) concerning its locality are as follows: THE NORTHEAST CORNER of the claim is located 4224 feet WEST and 2640 feet SOUTH from the NORTHEAST Corner of Section 3, T. 13N. R. 9W., from the Gila and Salt River Meridian, YAVAPAI COUNTY, ARIZONA

DATED AND POSTED on the ground this 18 day of SEP, 20 12.

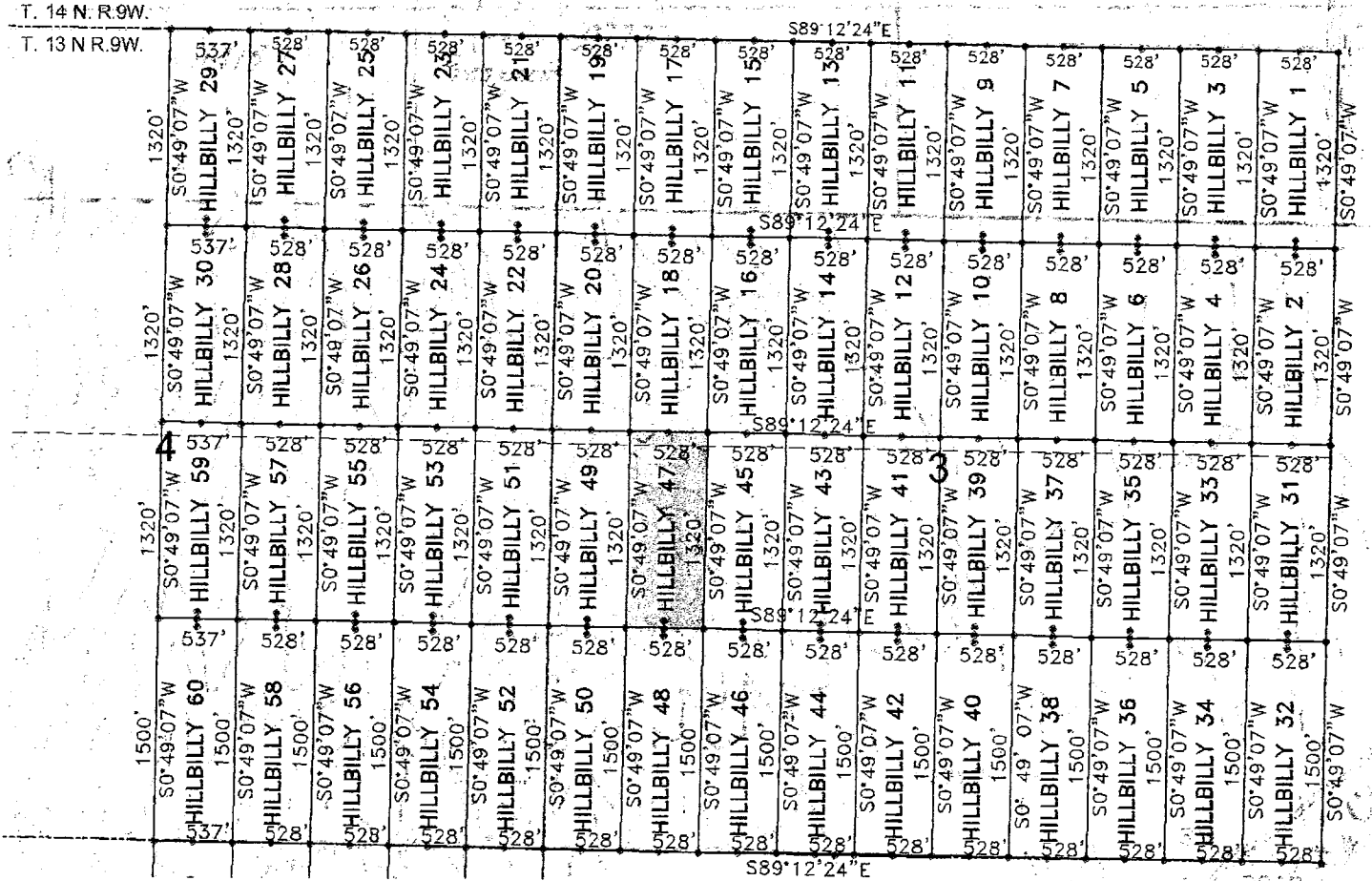

AGENT, Darling Environmental & Surveying, Ltd.
9040 South Rita Road, Suite 2350
Tucson, AZ 85747

AMC 10874

MINING CLAIM MAP


1" = 1200'

LODE (X) PLACER ()



1. The above map depicts the HILLBILLY 47 mining claim, which is located in Section (s) 3, Township 13N, Range 9W, Gila and Salt River Meridian, YAVAPAI County, Arizona.
2. The type of corner and location monuments used are as follows: 2"X2"X5' WOOD POSTS.
3. The bearings and distances in degrees and feet between claim corners are as depicted on the map
4. The northeast corner of the claim is located 4224 feet west and 2640 feet south from the northeast corner of Section 3, T. 13N. R. 9W., from the Gila and Salt River Meridian, Yavapai County, Arizona.

41061011V

When Filed Return To: 
FREEPORT MCMORAN BAGDAD
100 MAIN ST. - PO BOX 245
BAGDAD ARIZONA 86321

LOCATION NOTICE FOR LODE MINING CLAIM

NOTICE IS HEREBY GIVEN that the HILLBILLY 48 lode mining claim
has been LOCATED

By: FREEPORT MCMORAN BAGDAD
100 MAIN STREET – PO BOX 245
BAGDAD, ARIZONA 86321

RECEIVED
BLM AZ STATE OFFICE
2012 NOV 27 A 9:23
PHOENIX, ARIZONA
BLM
Date
Stamp

The general course of this claim is NORTH TO SOUTH and it is situated in YAVAPAI County, Arizona. This claim is 1500 feet in length and 528 feet in width.

This claim runs from the location monument on which this location notice is posted approximately 20 feet in a NORTHERLY direction to the NORTH end line and 1480 feet in a SOUTHERLY direction to the SOUTH end line. This claim is marked by six monuments, one at each corner and one at the center of each end line of the claim.

The location monument on which this notice is posted is situated within Section 3, Township 13 NORTH, Range 9 WEST, from the Gila and Salt River Meridian, and this claim encompasses portions of the following quarter section (s), section (s), Township (s) and Range (s) SW ¼ of SECTION 3, T. 13 N., R. 9 W. from the Gila and Salt River Meridian, Arizona.

The locality of this claim with reference to some natural object or permanent monument and additional information (if any) concerning its locality are as follows: THE NORTHEAST CORNER of the claim is located 4224 feet WEST and 3960 feet SOUTH from the NORTHEAST Corner of Section 3, T. 13N. R. 9W., from the Gila and Salt River Meridian, YAVAPAI COUNTY, ARIZONA

DATED AND POSTED on the ground this 18 day of SEP, 20 12.


AGENT: Darling Environmental & Surveying, Ltd.
9040 South Rita Road, Suite 2350
Tucson, AZ 85747

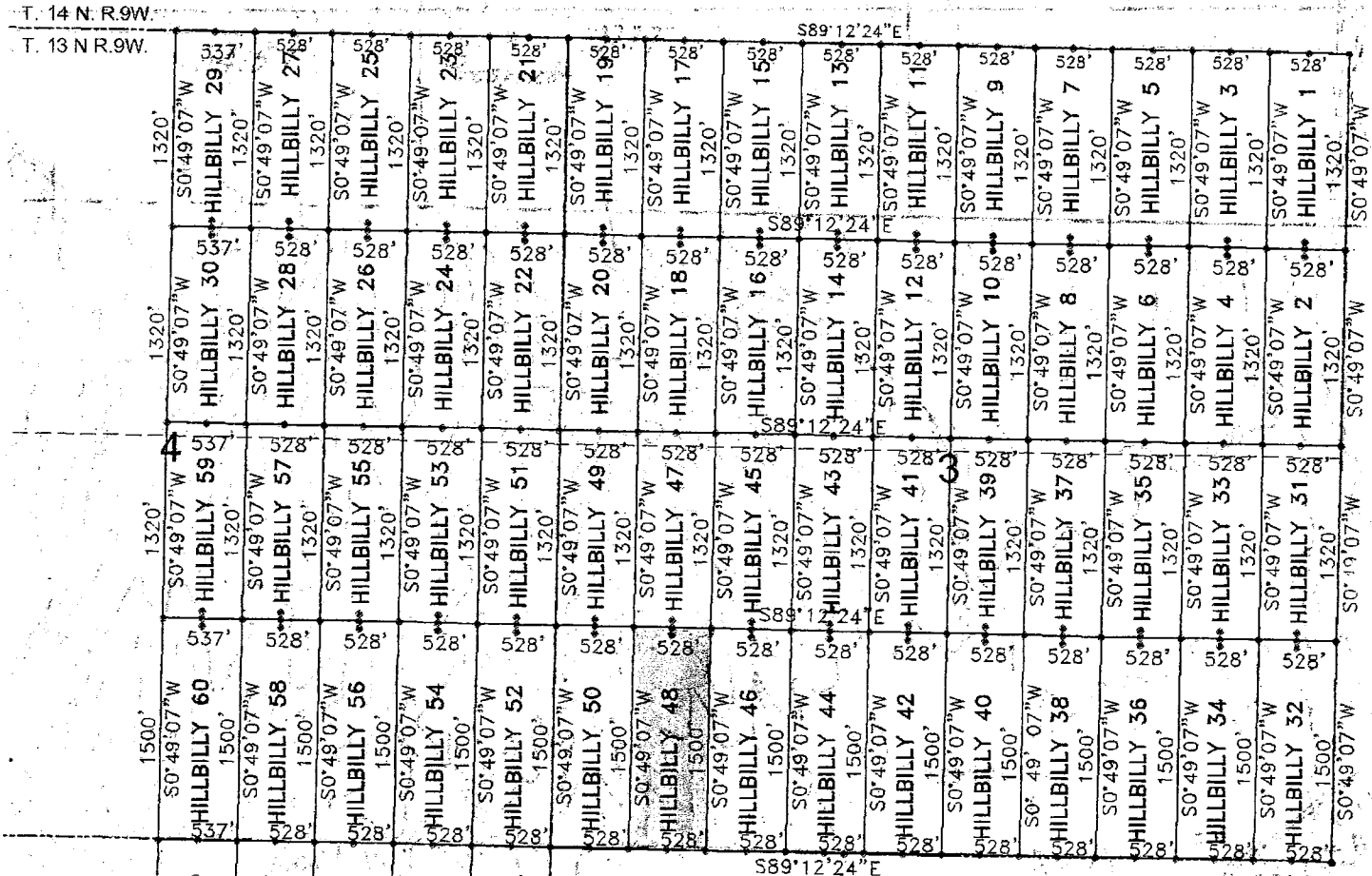
ARCH 19875

When Filed Return To:
 FREEPORT MCMORAN BAGDAD
 100 MAIN ST. - PO BOX 245
 BAGDAD ARIZONA 86321

MINING CLAIM MAP

1" = 1200'

LODE (X) PLACER ()



1. The above map depicts the HILLBILLY 48 mining claim, which is located in Section (s) 3, Township 13N , Range 9W, Gila and Salt River Meridian, YAVAPAI County, Arizona.
2. The type of corner and location monuments used are as follows: 2\"X2\"X5' WOOD POSTS.
3. The bearings and distances in degrees and feet between claim corners are as depicted on the map
4. The northeast corner of the claim is located 4224 feet west and 3960 feet south from the northeast corner of Section 3, T. 13N. R. 9W., from the Gila and Salt River Meridian, Yavapai County, Arizona.

518811011V

When Filed Return To:
FREEPORT MCMORAN BAGDAD
100 MAIN ST. - PO BOX 245
BAGDAD ARIZONA 86321

LOCATION NOTICE FOR LODE MINING CLAIM

NOTICE IS HEREBY GIVEN that the HILLBILLY 49 lode mining claim
has been LOCATED

By: FREEPORT MCMORAN BAGDAD
100 MAIN STREET - PO BOX 245
BAGDAD, ARIZONA 86321

RECEIVED
BLM AZ STATE OFFICE
2012 NOV 21 A 9:23
PHOENIX, ARIZONA
BLM
Date
Stamp

The general course of this claim is SOUTH TO NORTH and it is situated in YAVAPAI County, Arizona. This claim is 1320 feet in length and 528 feet in width.

This claim runs from the location monument on which this location notice is posted approximately 20 feet in a SOUTHERLY direction to the SOUTH end line and 1300 feet in a NORTHERLY direction to the NORTH end line. This claim is marked by six monuments, one at each corner and one at the center of each end line of the claim.

The location monument on which this notice is posted is situated within Section 3, Township 13 NORTH, Range 9 WEST, from the Gila and Salt River Meridian, and this claim encompasses portions of the following quarter section (s), section (s), Township (s) and Range (s) SW ¼ & NW ¼ of SECTION 3, T. 13 N., R. 9 W. from the Gila and Salt River Meridian, Arizona.

The locality of this claim with reference to some natural object or permanent monument and additional information (if any) concerning its locality are as follows: THE NORTHEAST CORNER of the claim is located 4752 feet WEST and 2640 feet SOUTH from the NORTHEAST Corner of Section 3, T. 13N. R. 9W., from the Gila and Salt River Meridian, YAVAPAI COUNTY, ARIZONA

DATED AND POSTED on the ground this 18 day of SEP, 20 12.


AGENT: Darling Environmental & Surveying, Ltd.
9040 South Rita Road, Suite 2350
Tucson, AZ 85747

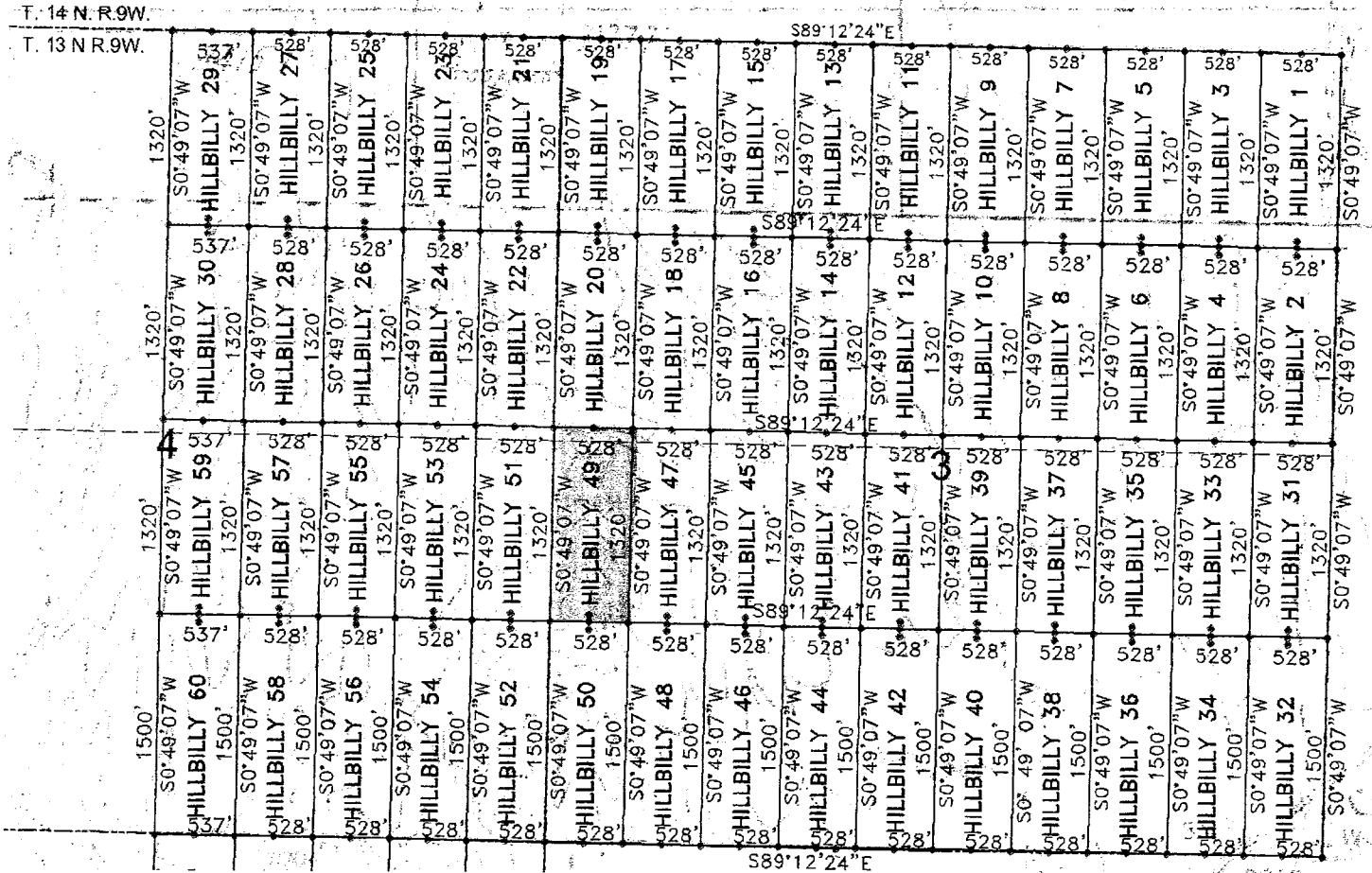
AN10418876

When Filed Return To:
 FREEPORT MCMORAN BAGDAD
 100 MAIN ST. - PO BOX 245
 BAGDAD ARIZONA 86321

MINING CLAIM MAP

1" = 1200'

LODE (X) PLACER ()



1. The above map depicts the HILLBILLY 49 mining claim, which is located in Section (s) 3, Township 13N , Range 9W, Gila and Salt River Meridian, YAVAPAI County, Arizona.
2. The type of corner and location monuments used are as follows: 2"X2"X5' WOOD POSTS.
3. The bearings and distances in degrees and feet between claim corners are as depicted on the map
4. The northeast corner of the claim is located 4752 feet west and 2640 feet south from the northeast corner of Section 3, T. 13N. R. 9W., from the Gila and Salt River Meridian, Yavapai County, Arizona.

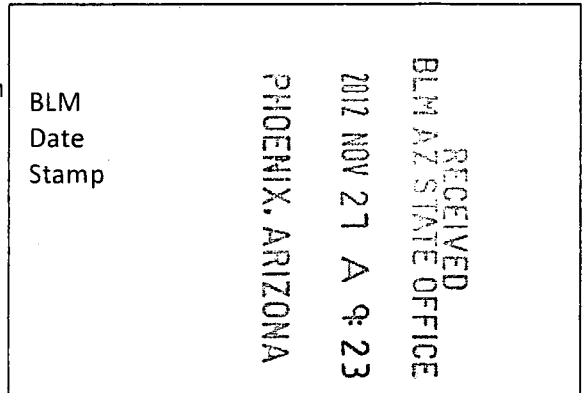
918011011V

When Filed Return To:
FREEPORT MCMORAN BAGDAD
100 MAIN ST. - PO BOX 245
BAGDAD ARIZONA 86321

LOCATION NOTICE FOR LODE MINING CLAIM

NOTICE IS HEREBY GIVEN that the HILLBILLY 50 lode mining claim
has been LOCATED

By: FREEPORT MCMORAN BAGDAD
100 MAIN STREET - PO BOX 245
BAGDAD, ARIZONA 86321



The general course of this claim is NORTH TO SOUTH and it is situated in YAVAPAI County, Arizona. This claim is 1500 feet in length and 528 feet in width.

This claim runs from the location monument on which this location notice is posted approximately 20 feet in a NORTHERLY direction to the NORTH end line and 1480 feet in a SOUTHERLY direction to the SOUTH end line. This claim is marked by six monuments, one at each corner and one at the center of each end line of the claim.

The location monument on which this notice is posted is situated within Section 3, Township 13 NORTH, Range 9 WEST, from the Gila and Salt River Meridian, and this claim encompasses portions of the following quarter section (s), section (s), Township (s) and Range (s) SW ¼ of SECTION 3, T. 13 N., R. 9 W. from the Gila and Salt River Meridian, Arizona.

The locality of this claim with reference to some natural object or permanent monument and additional information (if any) concerning its locality are as follows: THE NORTHEAST CORNER of the claim is located 4752 feet WEST and 3960 feet SOUTH from the NORTHEAST Corner of Section 3, T. 13N. R. 9W., from the Gila and Salt River Meridian, YAVAPAI COUNTY, ARIZONA

DATED AND POSTED on the ground this 18 day of SEP, 20 12.

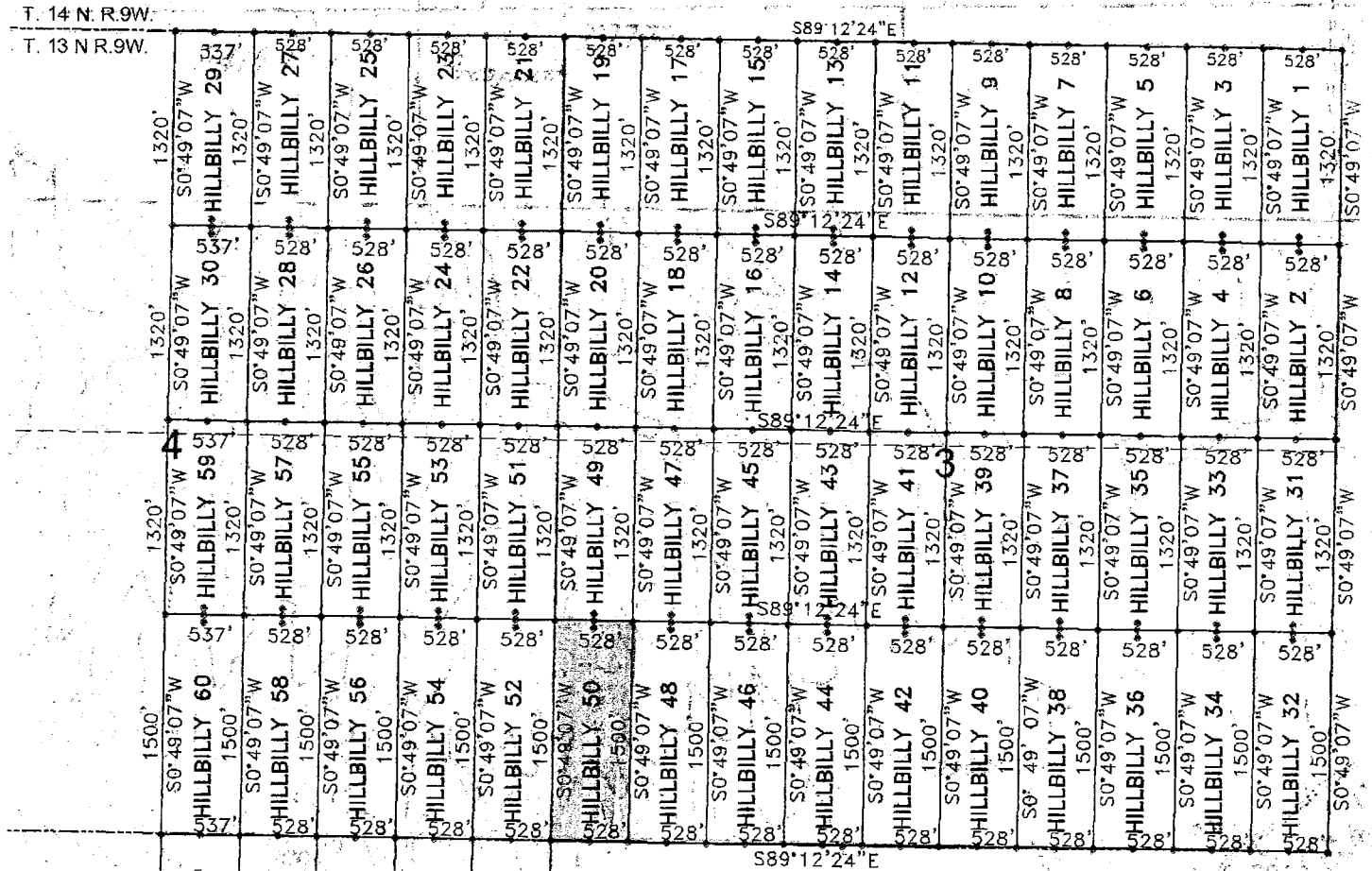

AGENT: Darling Environmental & Surveying, Ltd.
9040 South Rita Road, Suite 2350
Tucson, AZ 85747

AMCH 10877

MINING CLAIM MAP

1" = 1200'

LODE (X) PLACER ()



1. The above map depicts the HILLBILLY 50 mining claim, which is located in Section (s) 3, Township 13N, Range 9W, Gila and Salt River Meridian, YAVAPAI County, Arizona.
2. The type of corner and location monuments used are as follows: 2"X2"X5' WOOD POSTS.
3. The bearings and distances in degrees and feet between claim corners are as depicted on the map
4. The northeast corner of the claim is located 4752 feet west and 3960 feet south from the northeast corner of Section 3, T. 13N. R. 9W., from the Gila and Salt River Meridian, Yavapai County, Arizona.

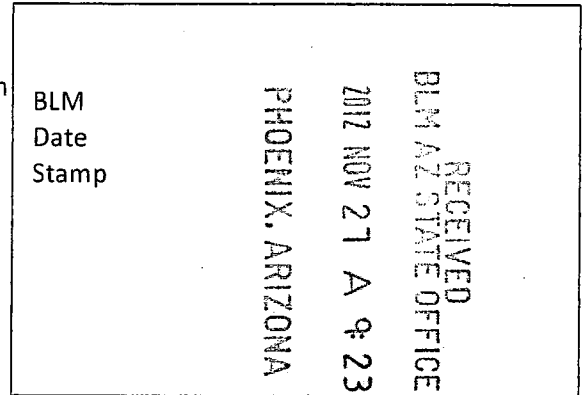
LL0011011V

When Filed Return To:
FREEPORT MCMORAN BAGDAD
100 MAIN ST. - PO BOX 245
BAGDAD ARIZONA 86321

LOCATION NOTICE FOR LODE MINING CLAIM

NOTICE IS HEREBY GIVEN that the HILLBILLY 51 lode mining claim
has been LOCATED

By: FREEPORT MCMORAN BAGDAD
100 MAIN STREET – PO BOX 245
BAGDAD, ARIZONA 86321



The general course of this claim is SOUTH TO NORTH and it is situated in YAVAPAI County, Arizona. This claim is 1320 feet in length and 528 feet in width.

This claim runs from the location monument on which this location notice is posted approximately 20 feet in a SOUTHERLY direction to the SOUTH end line and 1300 feet in a NORTHERLY direction to the NORTH end line. This claim is marked by six monuments, one at each corner and one at the center of each end line of the claim.

The location monument on which this notice is posted is situated within Section 4, Township 13 NORTH, Range 9 WEST, from the Gila and Salt River Meridian, and this claim encompasses portions of the following quarter section (s), section (s), Township (s) and Range (s) NE ¼ & SE ¼ of SECTION 4, T. 13 N., R. 9 W., from the Gila and Salt River Meridian, Arizona.

The locality of this claim with reference to some natural object or permanent monument and additional information (if any) concerning its locality are as follows: THE NORTHEAST CORNER of the claim is located 5280 feet WEST and 2640 feet SOUTH from the NORTHEAST Corner of Section 3, T. 13N. R. 9W., from the Gila and Salt River Meridian, YAVAPAI COUNTY, ARIZONA

DATED AND POSTED on the ground this 18 day of SEP, 2012.

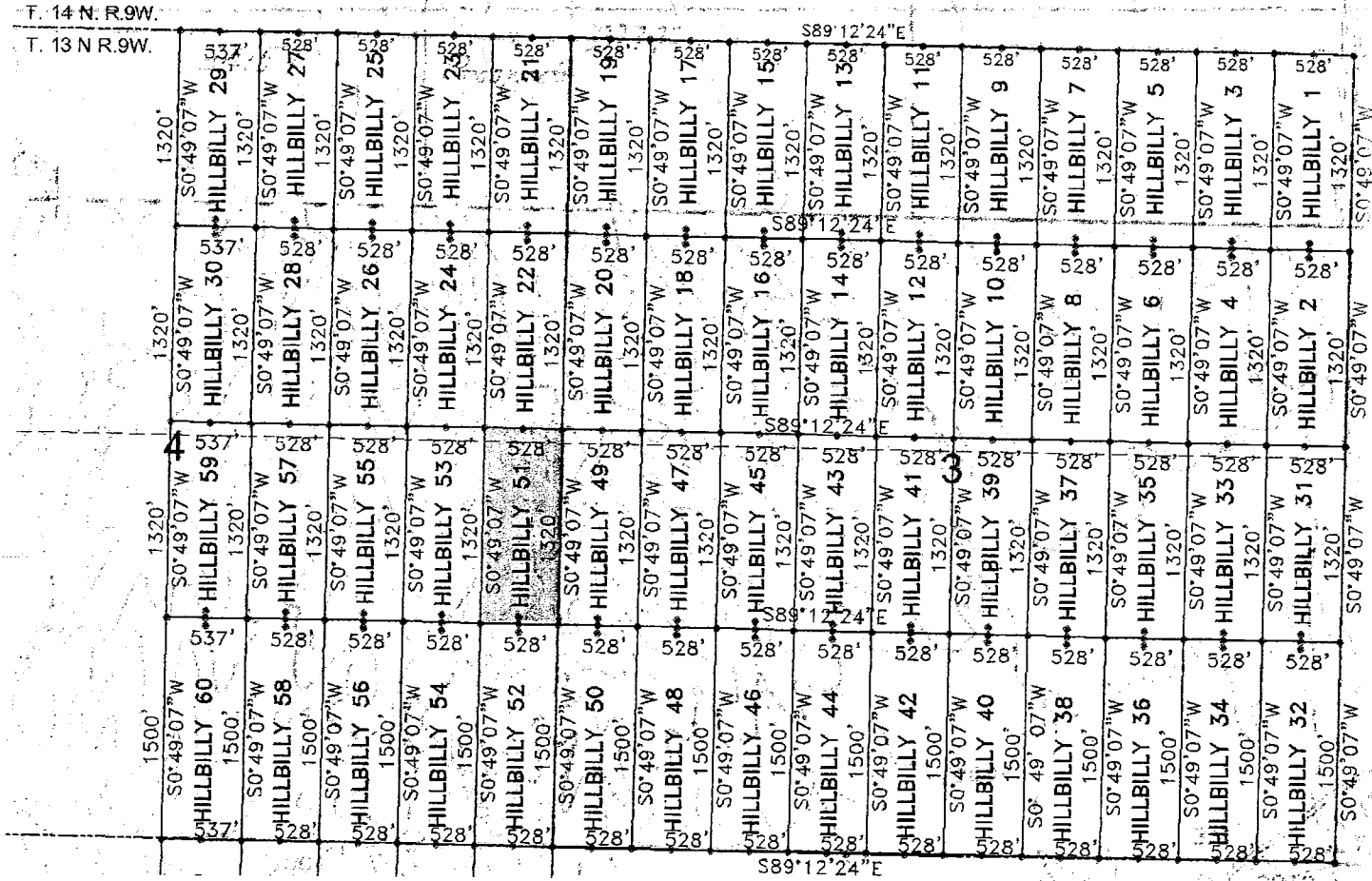

AGENT: Darling Environmental & Surveying, Ltd.
9040 South Rita Road, Suite 2350
Tucson, AZ 85747

AN10410070

MINING CLAIM MAP

1" = 1200'

LODE (X) PLACER ()



1. The above map depicts the HILLBILLY 51 mining claim, which is located in Section (s) 4, Township 13N, Range 9W, Gila and Salt River Meridian, YAVAPAI County, Arizona.
2. The type of location and location monuments used are as follows: 2"X2"X5' WOOD POSTS.
3. The bearings and distances in degrees and feet between claim corners are as depicted on the map
4. The northeast corner of the claim is located 5280 feet west and 2640 feet south from the northeast corner of Section 3, T. 13N. R. 9W., from the Gila and Salt River Meridian, Yavapai County, Arizona.

818811011V

When Filed Return To:
FREEPORT MCMORAN BAGDAD
100 MAIN ST. - PO BOX 245
BAGDAD ARIZONA 86321

LOCATION NOTICE FOR LODE MINING CLAIM

NOTICE IS HEREBY GIVEN that the HILLBILLY 52 lode mining claim
has been LOCATED

By: FREEPORT MCMORAN BAGDAD
100 MAIN STREET – PO BOX 245
BAGDAD, ARIZONA 86321

BLM Date Stamp	RECEIVED BLM AZ STATE OFFICE 2012 NOV 21 A 9:23 PHOENIX, ARIZONA
----------------------	---

The general course of this claim is NORTH TO SOUTH and it is situated in YAVAPAI County, Arizona. This claim is 1500 feet in length and 528 feet in width.

This claim runs from the location monument on which this location notice is posted approximately 20 feet in a NORTHERLY direction to the NORTH end line and 1480 feet in a SOUTHERLY direction to the SOUTH end line. This claim is marked by six monuments, one at each corner and one at the center of each end line of the claim.

The location monument on which this notice is posted is situated within Section 4, Township 13 NORTH, Range 9 WEST, from the Gila and Salt River Meridian, and this claim encompasses portions of the following quarter section (s), section (s), Township (s) and Range (s) SE ¼ of SECTION 4, T. 13 N., R. 9 W. from the Gila and Salt River Meridian, Arizona.

The locality of this claim with reference to some natural object or permanent monument and additional information (if any) concerning its locality are as follows: THE NORTHEAST CORNER of the claim is located 5280 feet WEST and 3960 feet SOUTH from the NORTHEAST Corner of Section 3, T. 13N. R. 9W., from the Gila and Salt River Meridian, YAVAPAI COUNTY, ARIZONA

DATED AND POSTED on the ground this 18 day of SEP, 20 12.


AGENT: Darling Environmental & Surveying, Ltd.
9040 South Rita Road, Suite 2350
Tucson, AZ 85747

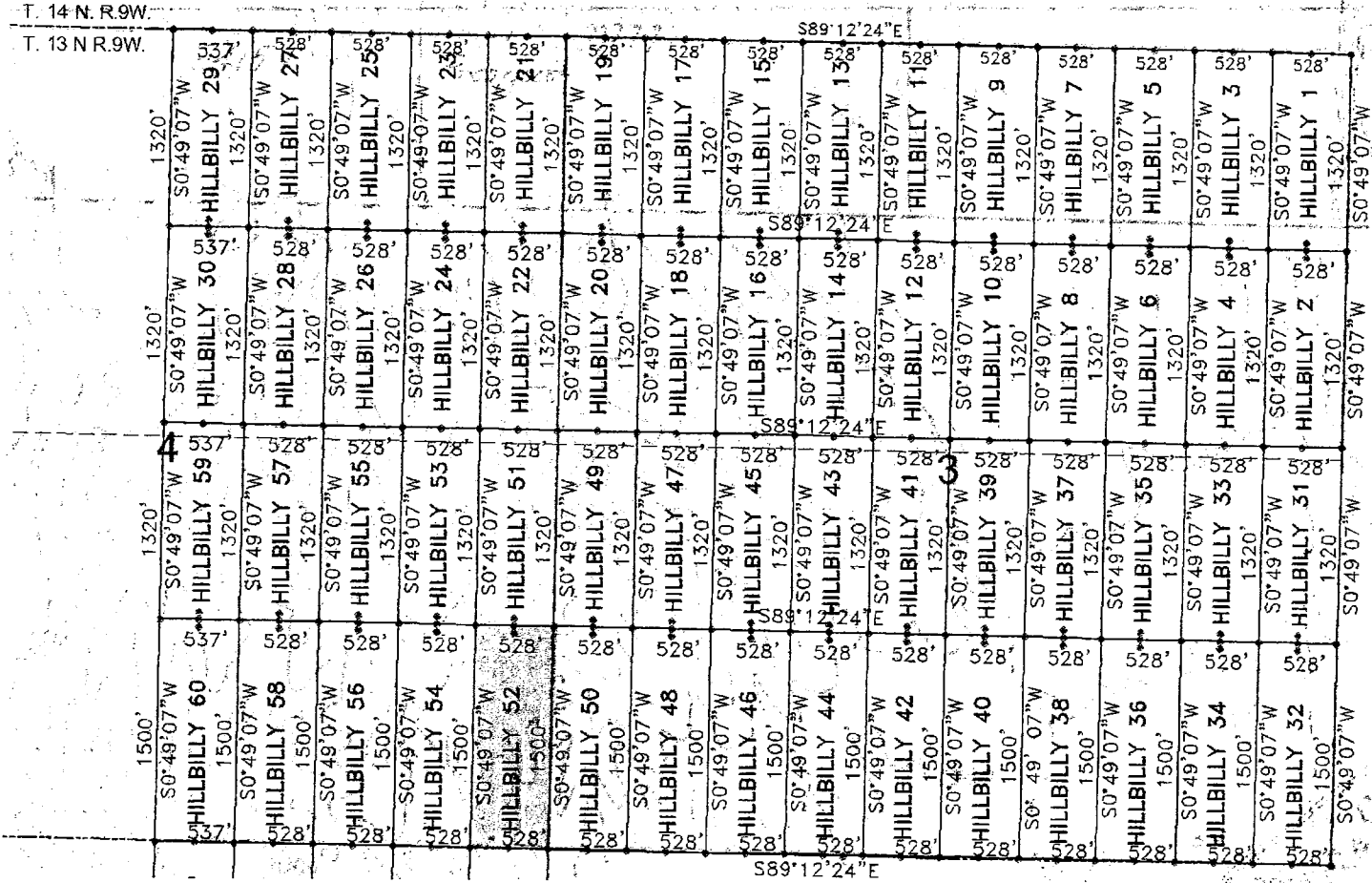
ANCH 10079

When Filed Return To:
FREEPORT MCMORAN BAGDAD
100 MAIN ST. - PO BOX 245
BAGDAD ARIZONA 86321

MINING CLAIM MAP

1" = 1200'

LODE (X) PLACER ()



1. The above map depicts the HILLBILLY 52 mining claim, which is located in Section (s) 4, Township 13N, Range 9W, Gila and Salt River Meridian, YAVAPAI County, Arizona.
2. The type of corner and location monuments used are as follows: 2"X2"X5' WOOD POSTS.
3. The bearings and distances in degrees and feet between claim corners are as depicted on the map
4. The northeast corner of the claim is located 5280 feet west and 3960 feet south from the northeast corner of Section 3, T. 13N. R. 9W., from the Gila and Salt River Meridian, Yavapai County, Arizona.

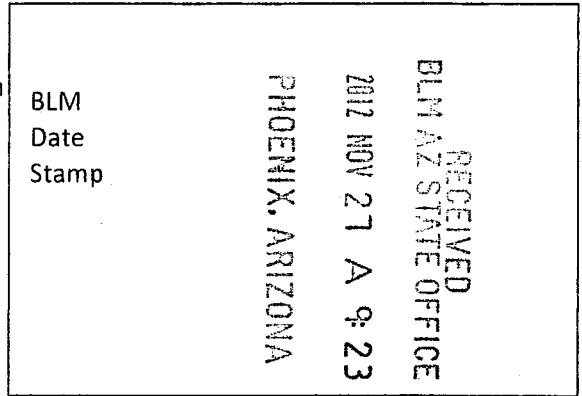
66861401W

When Filed Return To:
FREEPORT MCMORAN BAGDAD
100 MAIN ST. - PO BOX 245
BAGDAD ARIZONA 86321

LOCATION NOTICE FOR LODE MINING CLAIM

NOTICE IS HEREBY GIVEN that the HILLBILLY 53 lode mining claim
has been LOCATED

By: FREEPORT MCMORAN BAGDAD
100 MAIN STREET – PO BOX 245
BAGDAD, ARIZONA 86321



The general course of this claim is SOUTH TO NORTH and it is situated in YAVAPAI County, Arizona. This claim is 1320 feet in length and 528 feet in width.

This claim runs from the location monument on which this location notice is posted approximately 20 feet in a SOUTHERLY direction to the SOUTH end line and 1300 feet in a NORTHERLY direction to the NORTH end line. This claim is marked by six monuments, one at each corner and one at the center of each end line of the claim.

The location monument on which this notice is posted is situated within Section 4, Township 13 NORTH, Range 9 WEST, from the Gila and Salt River Meridian, and this claim encompasses portions of the following quarter section (s), section (s), Township (s) and Range (s) NE ¼ & SE ¼ of SECTION 4, T. 13 N., R. 9 W. from the Gila and Salt River Meridian, Arizona.

The locality of this claim with reference to some natural object or permanent monument and additional information (if any) concerning its locality are as follows: THE NORTHEAST CORNER of the claim is located 5808 feet WEST and 2640 feet SOUTH from the NORTHEAST Corner of Section 3, T. 13N. R. 9W., from the Gila and Salt River Meridian, YAVAPAI COUNTY, ARIZONA

DATED AND POSTED on the ground this 18 day of SEP, 20 12.

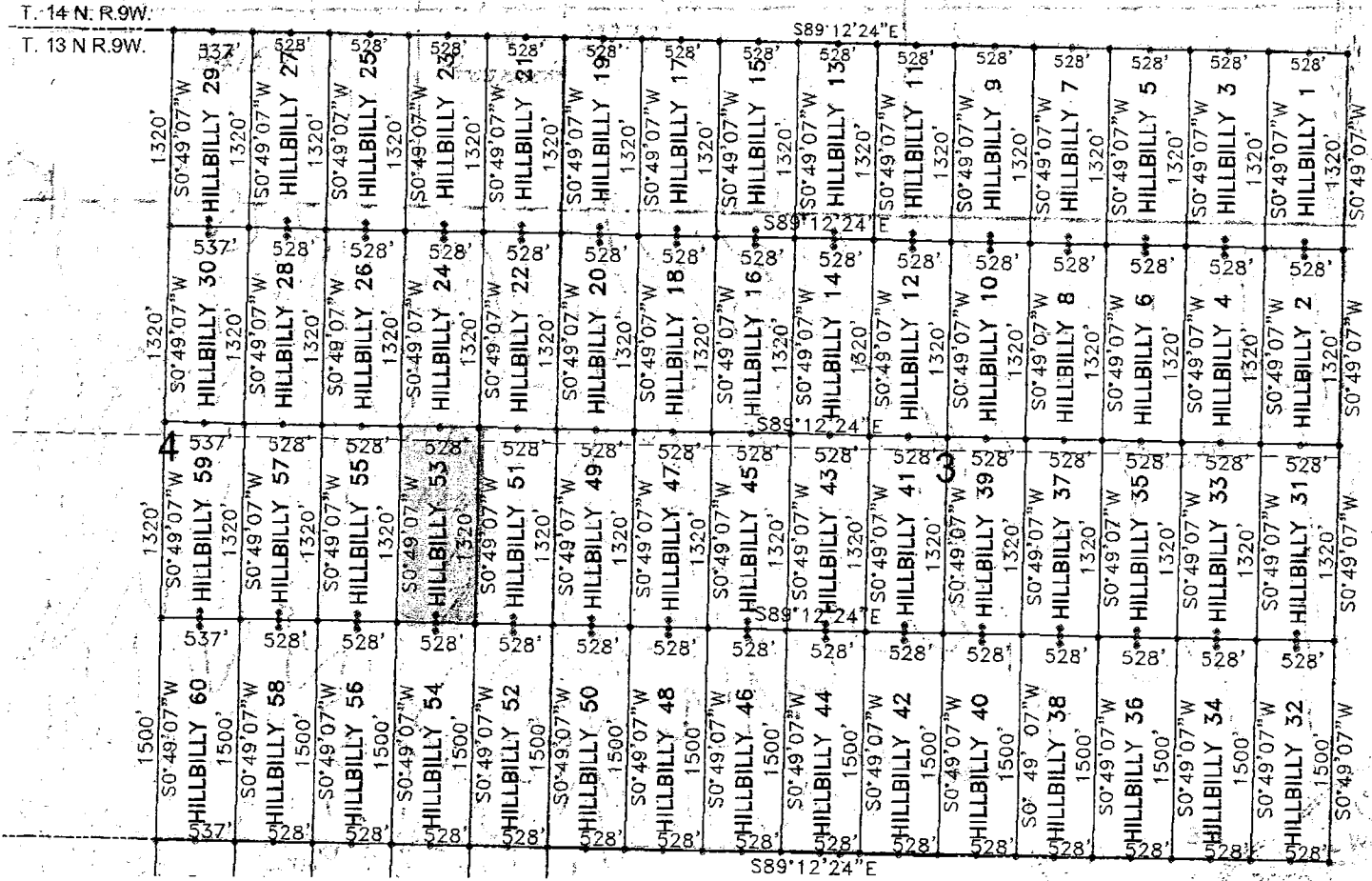

AGENT: Darling Environmental & Surveying, Ltd.
9040 South Rita Road, Suite 2350
Tucson, AZ 85747

ARIZONA

MINING CLAIM MAP

1" = 1200'

LODE (X) PLACER ()



1. The above map depicts the HILLBILLY 53 mining claim, which is located in Section (s) 4, Township 13N, Range 9W, Gila and Salt River Meridian, YAVAPAI County, Arizona.
2. The type of corner and location monuments used are as follows: 2"X2"X5' WOOD POSTS.
3. The bearings and distances in degrees and feet between claim corners are as depicted on the map
4. The northeast corner of the claim is located 5808 feet west and 2640 feet south from the northeast corner of Section 3, T. 13N. R. 9W., from the Gila and Salt River Meridian, Yavapai County, Arizona.

000011011V

When Filed Return To:
FREEPORT MCMORAN BAGDAD
100 MAIN ST. - PO BOX 245
BAGDAD ARIZONA 86321

LOCATION NOTICE FOR LODE MINING CLAIM

NOTICE IS HEREBY GIVEN that the HILLBILLY 54 lode mining claim
has been LOCATED

By: FREEPORT MCMORAN BAGDAD
100 MAIN STREET - PO BOX 245
BAGDAD, ARIZONA 86321

RECEIVED
BLM AZ STATE OFFICE
2012 NOV 27 A 9:23
PHOENIX, ARIZONA
BLM
Date
Stamp

The general course of this claim is NORTH TO SOUTH and it is situated in YAVAPAI County, Arizona. This claim is 1500 feet in length and 528 feet in width.

This claim runs from the location monument on which this location notice is posted approximately 20 feet in a NORTHERLY direction to the NORTH end line and 1480 feet in a SOUTHERLY direction to the SOUTH end line. This claim is marked by six monuments, one at each corner and one at the center of each end line of the claim.

The location monument on which this notice is posted is situated within Section 4, Township 13 NORTH, Range 9 WEST, from the Gila and Salt River Meridian, and this claim encompasses portions of the following quarter section (s), section (s), Township (s) and Range (s) SE ¼ of SECTION 4, T. 13 N., R. 9 W. from the Gila and Salt River Meridian, Arizona.

The locality of this claim with reference to some natural object or permanent monument and additional information (if any) concerning its locality are as follows: THE NORTHEAST CORNER of the claim is located 5808 feet WEST and 3960 feet SOUTH from the NORTHEAST Corner of Section 3, T. 13N. R. 9W., from the Gila and Salt River Meridian, YAVAPAI COUNTY, ARIZONA

DATED AND POSTED on the ground this 18 day of SEP, 20 12.

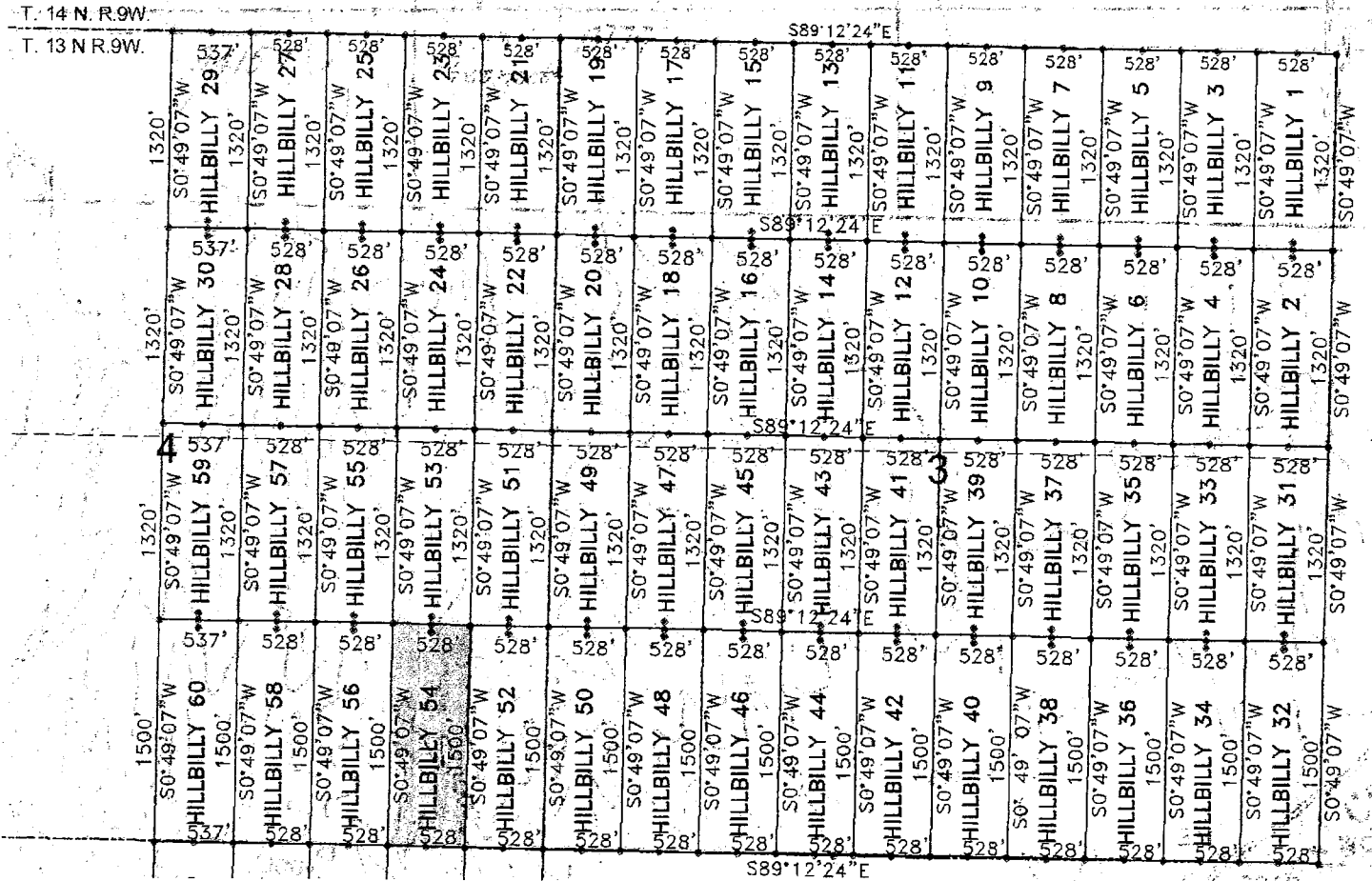

AGENT: Darling Environmental & Surveying, Ltd.
9040 South Rita Road, Suite 2350
Tucson, AZ 85747

ATTORNEY 10881

MINING CLAIM MAP

1" = 1200'

LODE (X) PLACER ()



1. The above map depicts the HILLBILLY 54 mining claim, which is located in Section (s) 4, Township 13N , Range 9W, Gila and Salt River Meridian, YAVAPAI County, Arizona.
2. The type of corner and location monuments used are as follows: 2"X2"X5' WOOD POSTS.
3. The bearings and distances in degrees and feet between claim corners are as depicted on the map
4. The northeast corner of the claim is located 5808 feet west and 3960 feet south from the northeast corner of Section 3, T. 13N. R. 9W., from the Gila and Salt River Meridian, Yavapai County, Arizona.

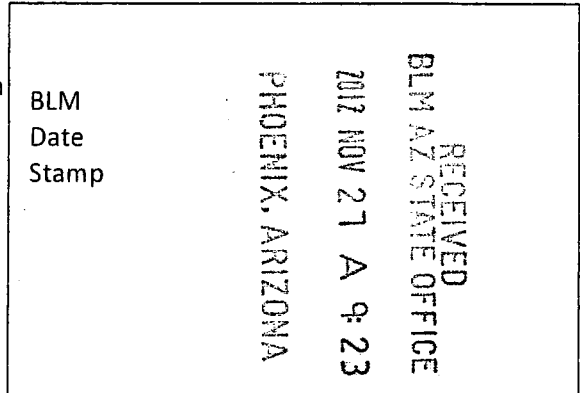
108014011V

When Filed Return To:
FREEPORT MCMORAN BAGDAD
100 MAIN ST. - PO BOX 245
BAGDAD ARIZONA 86321

LOCATION NOTICE FOR LODE MINING CLAIM

NOTICE IS HEREBY GIVEN that the HILLBILLY 55 lode mining claim
has been LOCATED

By: FREEPORT MCMORAN BAGDAD
100 MAIN STREET – PO BOX 245
BAGDAD, ARIZONA 86321



The general course of this claim is SOUTH TO NORTH and it is situated in YAVAPAI County, Arizona. This claim is 1320 feet in length and 528 feet in width.

This claim runs from the location monument on which this location notice is posted approximately 20 feet in a SOUTHERLY direction to the SOUTH end line and 1300 feet in a NORTHERLY direction to the NORTH end line. This claim is marked by six monuments, one at each corner and one at the center of each end line of the claim.

The location monument on which this notice is posted is situated within Section 4, Township 13 NORTH, Range 9 WEST, from the Gila and Salt River Meridian, and this claim encompasses portions of the following quarter section (s), section (s), Township (s) and Range (s) NE ¼ & SE ¼ of SECTION 4, T. 13 N., R. 9 W. from the Gila and Salt River Meridian, Arizona.

The locality of this claim with reference to some natural object or permanent monument and additional information (if any) concerning its locality are as follows: THE NORTHEAST CORNER of the claim is located 6336 feet WEST and 2640 feet SOUTH from the NORTHEAST Corner of Section 3, T. 13N. R. 9W., from the Gila and Salt River Meridian, YAVAPAI COUNTY, ARIZONA

DATED AND POSTED on the ground this 18 day of SEP, 20 12.


AGENT/Darling Environmental & Surveying, Ltd.
9040 South Rita Road, Suite 2350
Tucson, AZ 85747

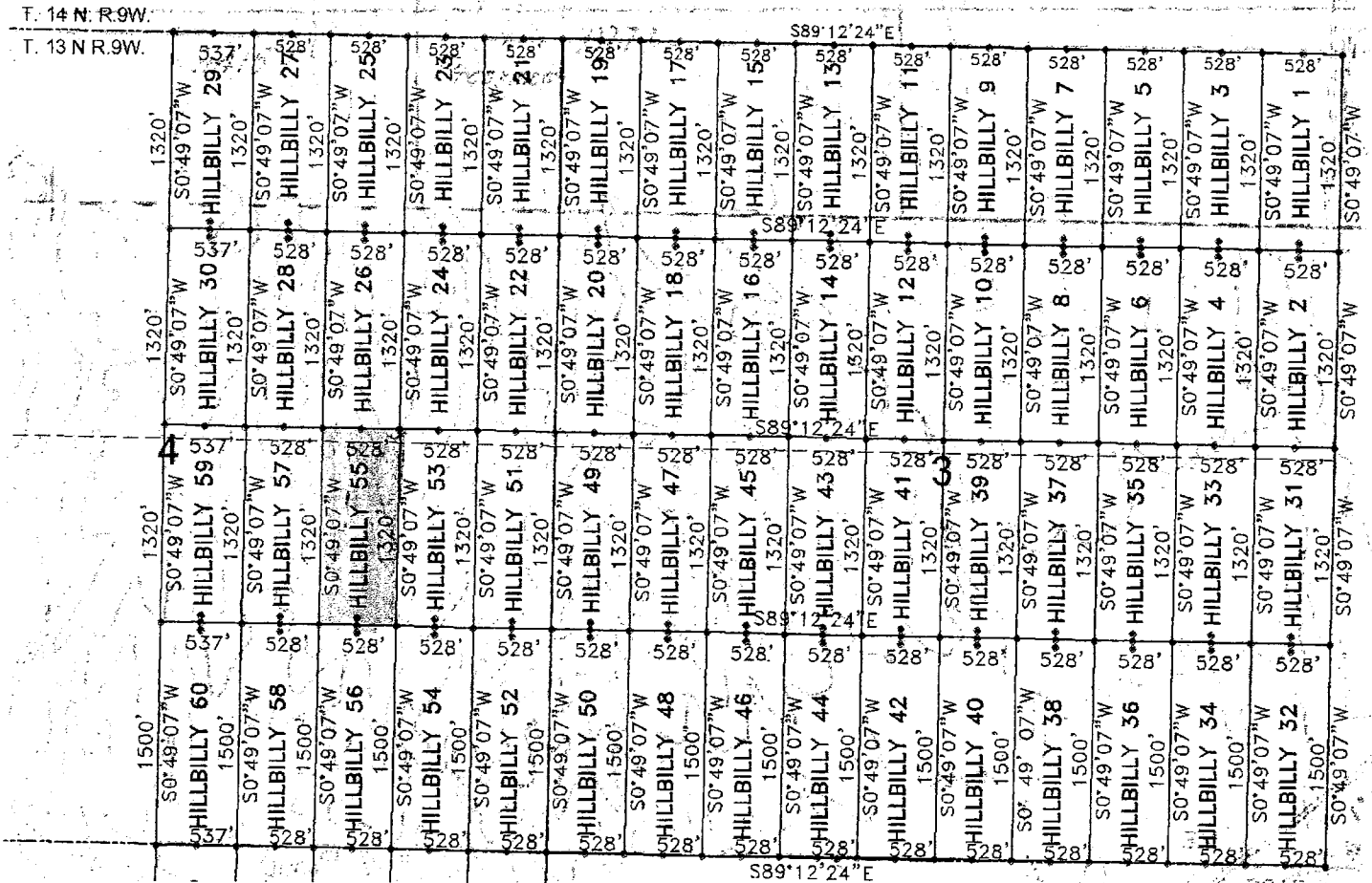
AM0019002

When Filed Return To:
 FREEPORT MCMORAN BAGDAD
 100 MAIN ST. - PO BOX 245
 BAGDAD ARIZONA 86321

MINING CLAIM MAP

1" = 1200'

LODE (X) PLACER ()



1. The above map depicts the HILLBILLY 55 mining claim, which is located in Section (s) 4, Township 13N, Range 9W, Gila and Salt River Meridian, YAVAPAI County, Arizona.
2. The type of corner and location monuments used are as follows: 2"X2"X5' WOOD POSTS.
3. The bearings and distances in degrees and feet between claim corners are as depicted on the map
4. The northeast corner of the claim is located 6336 feet west and 2640 feet south from the northeast corner of Section 3, T. 13N. R. 9W., from the Gila and Salt River Meridian, Yavapai County, Arizona.

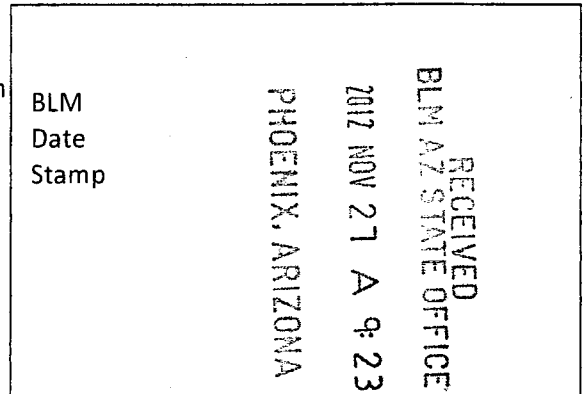
208811011V

When Filed Return To:
FREEPORT MCMORAN BAGDAD
100 MAIN ST. - PO BOX 245
BAGDAD ARIZONA 86321

LOCATION NOTICE FOR LODE MINING CLAIM

NOTICE IS HEREBY GIVEN that the HILLBILLY 56 lode mining claim
has been LOCATED

By: FREEPORT MCMORAN BAGDAD
100 MAIN STREET – PO BOX 245
BAGDAD, ARIZONA 86321



The general course of this claim is NORTH TO SOUTH and it is situated in YAVAPAI County, Arizona. This claim is 1500 feet in length and 528 feet in width.

This claim runs from the location monument on which this location notice is posted approximately 20 feet in a NORTHERLY direction to the NORTH end line and 1480 feet in a SOUTHERLY direction to the SOUTH end line. This claim is marked by six monuments, one at each corner and one at the center of each end line of the claim.

The location monument on which this notice is posted is situated within Section 4, Township 13 NORTH, Range 9 WEST, from the Gila and Salt River Meridian, and this claim encompasses portions of the following quarter section (s), section (s), Township (s) and Range (s) SE ¼ of SECTION 4, T. 13 N., R. 9 W. from the Gila and Salt River Meridian, Arizona.

The locality of this claim with reference to some natural object or permanent monument and additional information (if any) concerning its locality are as follows: THE NORTHEAST CORNER of the claim is located 6336 feet WEST and 3960 feet SOUTH from the NORTHEAST Corner of Section 3, T. 13N. R. 9W., from the Gila and Salt River Meridian, YAVAPAI COUNTY, ARIZONA

DATED AND POSTED on the ground this 18 day of SEP, 20 12.


AGENT: Darling Environmental & Surveying, Ltd.
9040 South Rita Road, Suite 2350
Tucson, AZ 85747

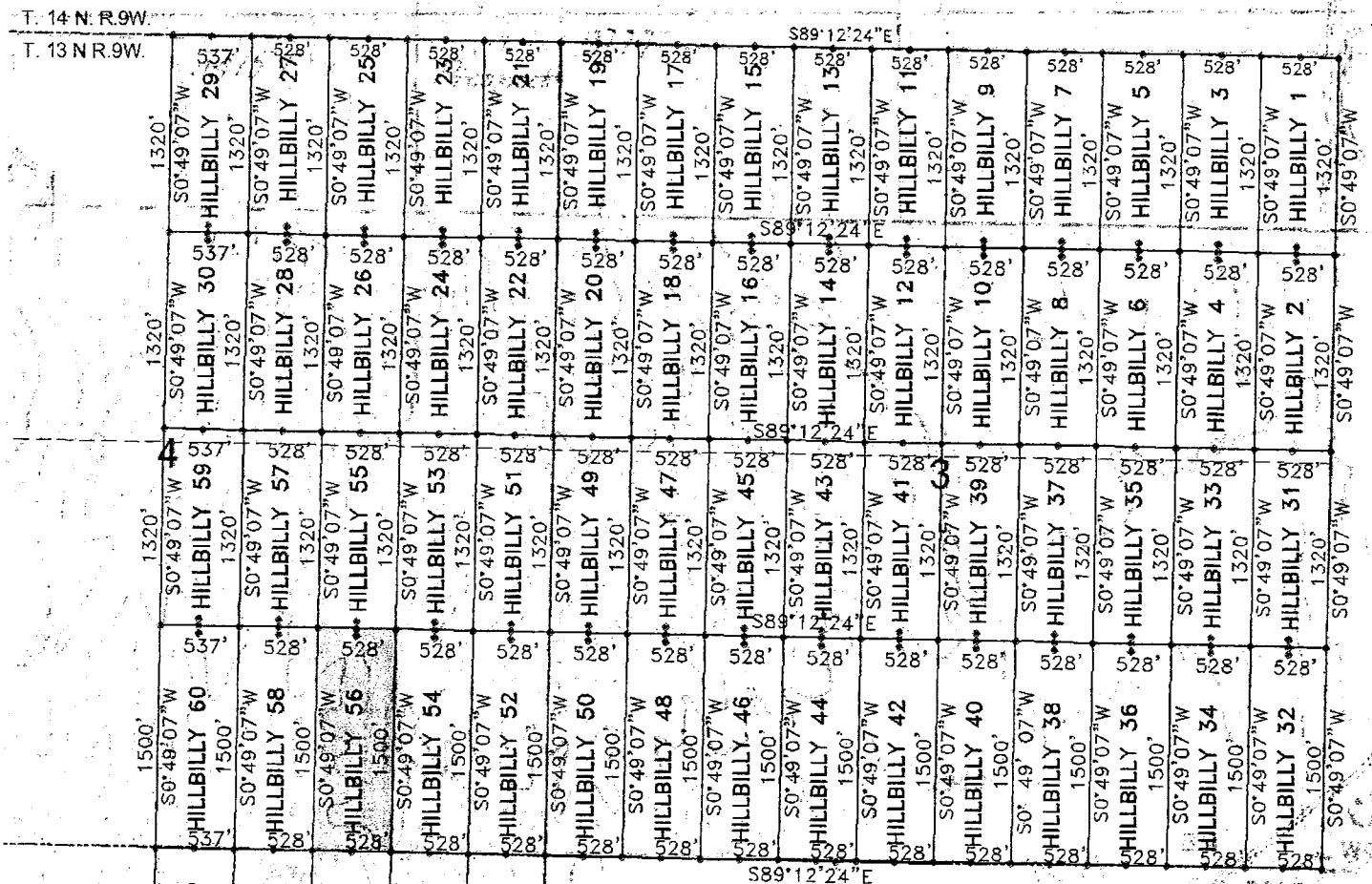
AM0410003

When Filed Return To:
 FREEPORT MCMORAN BAGDAD
 100 MAIN ST. - PO BOX 245
 BAGDAD ARIZONA 86321

MINING CLAIM MAP

1" = 1200'

LODE (X) PLACER ()



1. The above map depicts the HILLBILLY 56 mining claim, which is located in Section (s) 4, Township 13N, Range 9W, Gila and Salt River Meridian, YAVAPAI County, Arizona.
2. The type of corner and location monuments used are as follows: 2"X2"X5' WOOD POSTS.
3. The bearings and distances in degrees and feet between claim corners are as depicted on the map
4. The northeast corner of the claim is located 6336 feet west and 3960 feet south from the northeast corner of Section 3, T. 13N. R. 9W., from the Gila and Salt River Meridian, Yavapai County, Arizona.

88811011V

When Filed Return To:
FREEPORT MCMORAN BAGDAD
100 MAIN ST. - PO BOX 245
BAGDAD ARIZONA 86321

LOCATION NOTICE FOR LODE MINING CLAIM

NOTICE IS HEREBY GIVEN that the HILLBILLY 57 lode mining claim
has been LOCATED

By: FREEPORT MCMORAN BAGDAD
100 MAIN STREET – PO BOX 245
BAGDAD, ARIZONA 86321

RECEIVED
BLM AZ STATE OFFICE
2012 NOV 21 A 9:23
PHOENIX, ARIZONA
BLM
Date
Stamp

The general course of this claim is SOUTH TO NORTH and it is situated in YAVAPAI County, Arizona. This claim is 1320 feet in length and 528 feet in width.

This claim runs from the location monument on which this location notice is posted approximately 20 feet in a SOUTHERLY direction to the SOUTH end line and 1300 feet in a NORTHERLY direction to the NORTH end line. This claim is marked by six monuments, one at each corner and one at the center of each end line of the claim.

The location monument on which this notice is posted is situated within Section 4, Township 13 NORTH, Range 9 WEST, from the Gila and Salt River Meridian, and this claim encompasses portions of the following quarter section (s), section (s), Township (s) and Range (s) NE ¼ & SE ¼ of SECTION 4, T. 13 N., R. 9 W. from the Gila and Salt River Meridian, Arizona.

The locality of this claim with reference to some natural object or permanent monument and additional information (if any) concerning its locality are as follows: THE NORTHEAST CORNER of the claim is located 6864 feet WEST and 2640 feet SOUTH from the NORTHEAST Corner of Section 3, T. 13N. R. 9W., from the Gila and Salt River Meridian, YAVAPAI COUNTY, ARIZONA

DATED AND POSTED on the ground this 18 day of SEP, 20 12.


AGENT: Darling Environmental & Surveying, Ltd.
9040 South Rita Road, Suite 2350
Tucson, AZ 85747

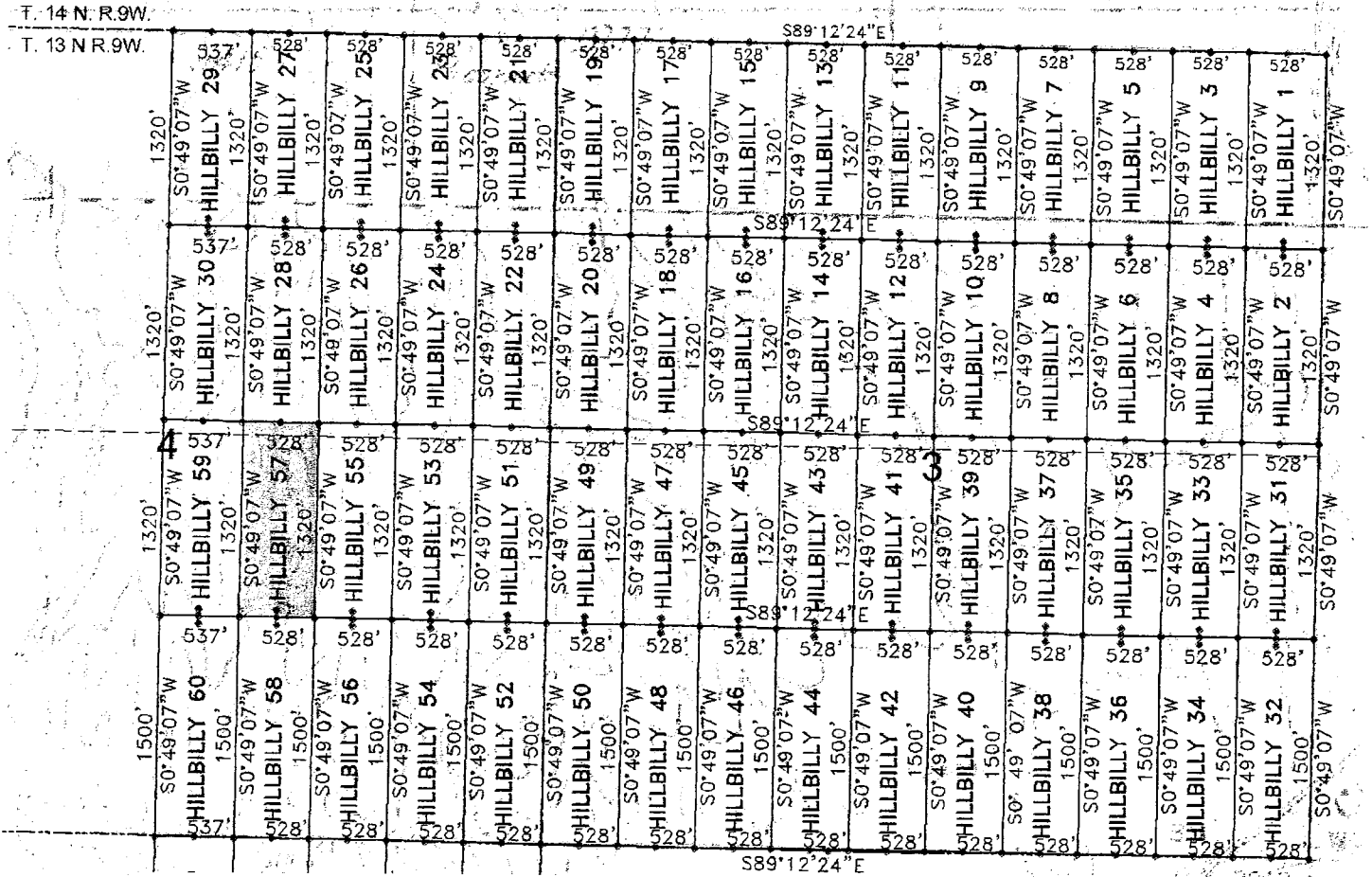
AMC 10004

When Filed Return To:
 FREEPORT MCMORAN BAGDAD
 100 MAIN ST. - PO BOX 245
 BAGDAD ARIZONA 86321

MINING CLAIM MAP

1" = 1200'

LODE (X) PLACER ()



1. The above map depicts the HILLBILLY 57 mining claim, which is located in Section (s) 4, Township 13N, Range 9W, Gila and Salt River Meridian, YAVAPAI County, Arizona.
2. The type of corner and location monuments used are as follows: 2"X2"X5' WOOD POSTS.
3. The bearings and distances in degrees and feet between claim corners are as depicted on the map
4. The northeast corner of the claim is located 6864 feet west and 2640 feet south from the northeast corner of Section 3, T. 13N. R. 9W., from the Gila and Salt River Meridian, Yavapai County, Arizona.


100010011V

When Filed Return To:
FREEPORT MCMORAN BAGDAD
100 MAIN ST. - PO BOX 245
BAGDAD ARIZONA 86321

LOCATION NOTICE FOR LODE MINING CLAIM

NOTICE IS HEREBY GIVEN that the HILLBILLY 58 lode mining claim
has been LOCATED

By: FREEPORT MCMORAN BAGDAD
100 MAIN STREET – PO BOX 245
BAGDAD, ARIZONA 86321



The general course of this claim is NORTH TO SOUTH and it is situated in YAVAPAI County, Arizona. This claim is 1500 feet in length and 528 feet in width.

This claim runs from the location monument on which this location notice is posted approximately 20 feet in a NORTHERLY direction to the NORTH end line and 1480 feet in a SOUTHERLY direction to the SOUTH end line. This claim is marked by six monuments, one at each corner and one at the center of each end line of the claim.

The location monument on which this notice is posted is situated within Section 4, Township 13 NORTH, Range 9 WEST, from the Gila and Salt River Meridian, and this claim encompasses portions of the following quarter section (s), section (s), Township (s) and Range (s) SE ¼ of SECTION 4, T. 13 N., R. 9 W. from the Gila and Salt River Meridian, Arizona.

The locality of this claim with reference to some natural object or permanent monument and additional information (if any) concerning its locality are as follows: THE NORTHEAST CORNER of the claim is located 6864 feet WEST and 3960 feet SOUTH from the NORTHEAST Corner of Section 3, T. 13N. R. 9W., from the Gila and Salt River Meridian, YAVAPAI COUNTY, ARIZONA

DATED AND POSTED on the ground this 18 day of SEP, 20 12.


AGENT: Darling Environmental & Surveying, Ltd.
9040 South Rita Road, Suite 2350
Tucson, AZ 85747

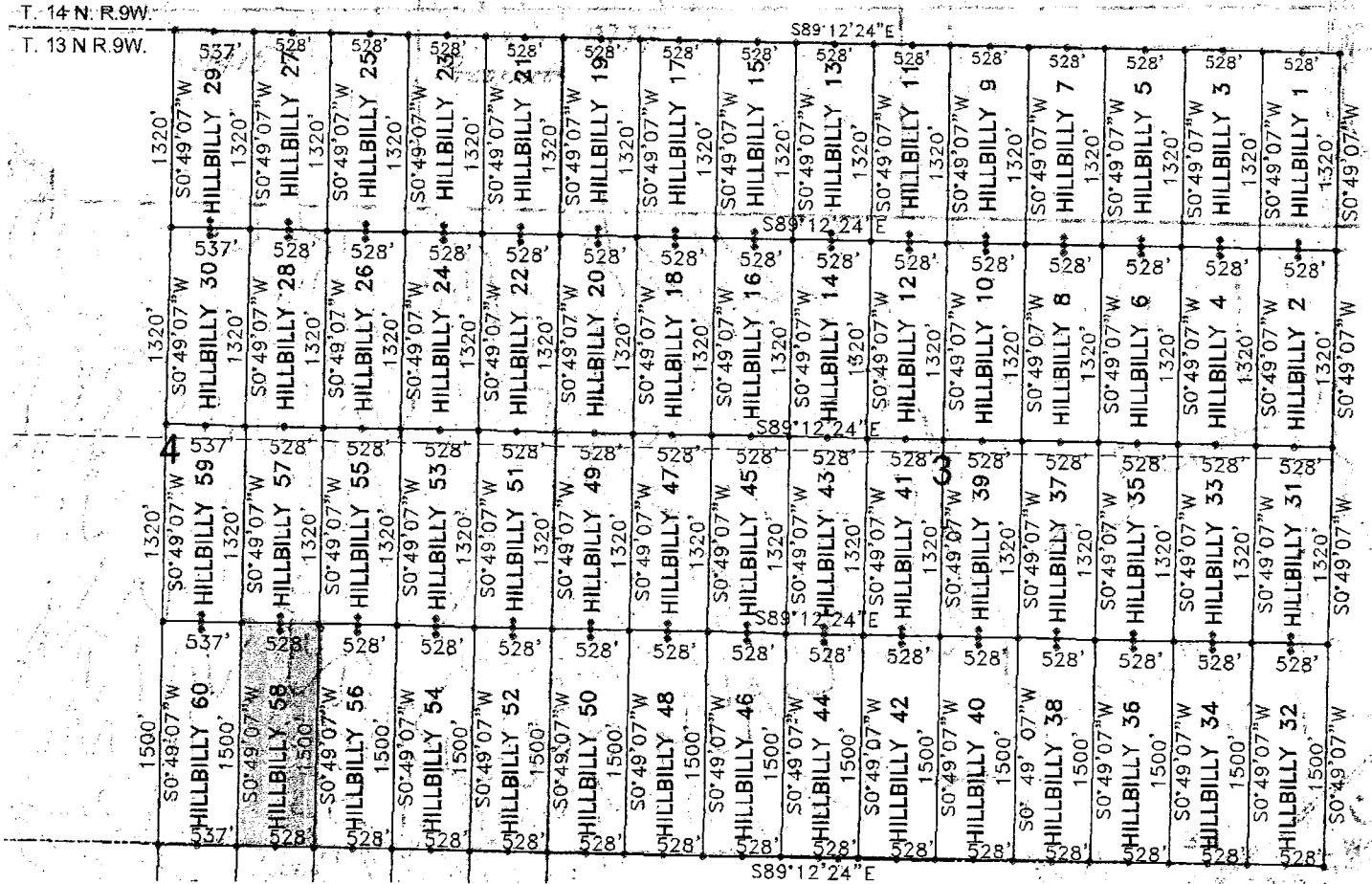
AMC419805

When Filed Return To:
 FREEPORT MCMORAN BAGDAD
 100 MAIN ST. - PO BOX 245
 BAGDAD ARIZONA 86321

MINING CLAIM MAP

1" = 1200'

LODE (X) PLACER ()



1. The above map depicts the HILLBILLY 58 mining claim, which is located in Section (s) 4, Township 13N , Range 9W, Gila and Salt River Meridian, YAVAPAI County, Arizona.
2. The type of corner and location monuments used are as follows: 2"X2"X5' WOOD POSTS.
3. The bearings and distances in degrees and feet between claim corners are as depicted on the map
4. The northeast corner of the claim is located 6864 feet west and 3960 feet south from the northeast corner of Section 3, T. 13N. R. 9W., from the Gila and Salt River Meridian, Yavapai County, Arizona.


500010111V

When Filed Return To:
FREEPORT MCMORAN BAGDAD
100 MAIN ST. - PO BOX 245
BAGDAD ARIZONA 86321

LOCATION NOTICE FOR LODE MINING CLAIM

NOTICE IS HEREBY GIVEN that the HILLBILLY 59 lode mining claim
has been LOCATED

By: FREEPORT MCMORAN BAGDAD
100 MAIN STREET – PO BOX 245
BAGDAD, ARIZONA 86321



The general course of this claim is SOUTH TO NORTH and it is situated in YAVAPAI County, Arizona. This claim is 1320 feet in length and 537 feet in width.

This claim runs from the location monument on which this location notice is posted approximately 20 feet in a SOUTHERLY direction to the SOUTH end line and 1300 feet in a NORTHERLY direction to the NORTH end line. This claim is marked by six monuments, one at each corner and one at the center of each end line of the claim.

The location monument on which this notice is posted is situated within Section 4, Township 13 NORTH, Range 9 WEST, from the Gila and Salt River Meridian, and this claim encompasses portions of the following quarter section (s), section (s), Township (s) and Range (s) NE ¼ & SE ¼ of SECTION 4, T. 13 N., R. 9 W. from the Gila and Salt River Meridian, Arizona.

The locality of this claim with reference to some natural object or permanent monument and additional information (if any) concerning its locality are as follows: THE NORTHEAST CORNER of the claim is located 7392 feet WEST and 2640 feet SOUTH from the NORTHEAST Corner of Section 3, T. 13N. R. 9W., from the Gila and Salt River Meridian, YAVAPAI COUNTY, ARIZONA

DATED AND POSTED on the ground this 18 day of SEP, 20 12.

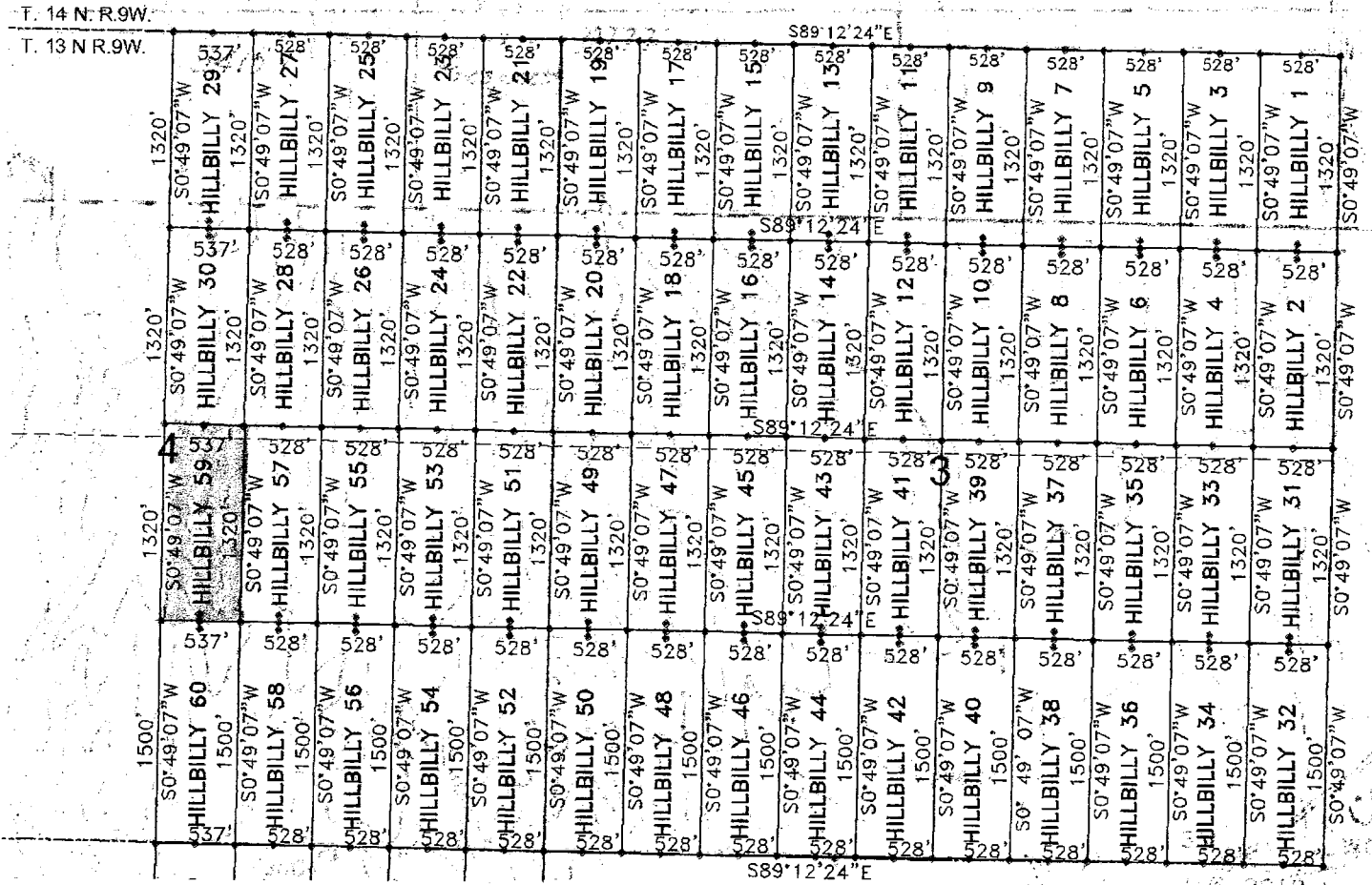

AGENT: Darling Environmental & Surveying, Ltd.
9040 South Rita Road, Suite 2350
Tucson, AZ 85747

AMC018986

MINING CLAIM MAP

1" = 1200'

LODE (X) PLACER ()



1. The above map depicts the HILLBILLY 59 mining claim, which is located in Section (s) 4, Township 13N, Range 9W, Gila and Salt River Meridian, YAVAPAI County, Arizona.
2. The type of corner and location monuments used are as follows: 2"X2"X5' WOOD POSTS.
3. The bearings and distances in degrees and feet between claim corners are as depicted on the map
4. The northeast corner of the claim is located 7392 feet west and 2640 feet south from the northeast corner of Section 3, T. 13N. R. 9W., from the Gila and Salt River Meridian, Yavapai County, Arizona.


900011011V

When Filed Return To:
FREEPORT MCMORAN BAGDAD
100 MAIN ST. - PO BOX 245
BAGDAD ARIZONA 86321

LOCATION NOTICE FOR LODE MINING CLAIM

NOTICE IS HEREBY GIVEN that the HILLBILLY 60 lode mining claim
has been LOCATED

By: FREEPORT MCMORAN BAGDAD
100 MAIN STREET – PO BOX 245
BAGDAD, ARIZONA 86321



The general course of this claim is NORTH TO SOUTH and it is situated in YAVAPAI County, Arizona. This claim is 1500 feet in length and 537 feet in width.

This claim runs from the location monument on which this location notice is posted approximately 20 feet in a NORTHERLY direction to the NORTH end line and 1480 feet in a SOUTHERLY direction to the SOUTH end line. This claim is marked by six monuments, one at each corner and one at the center of each end line of the claim.


The location monument on which this notice is posted is situated within Section 4, Township 13 NORTH, Range 9 WEST, from the Gila and Salt River Meridian, and this claim encompasses portions of the following quarter section (s), section (s), Township (s) and Range (s) SE ¼ of SECTION 4, T. 13 N., R. 9 W. from the Gila and Salt River Meridian, Arizona.

The locality of this claim with reference to some natural object or permanent monument and additional information (if any) concerning its locality are as follows: THE NORTHEAST CORNER of the claim is located 7392 feet WEST and 3960 feet SOUTH from the NORTHEAST Corner of Section 3, T. 13N. R. 9W., from the Gila and Salt River Meridian, YAVAPAI COUNTY, ARIZONA

DATED AND POSTED on the ground this 18 day of SEP, 20 12.


AGENT: Darling Environmental & Surveying, Ltd.
9040 South Rita Road, Suite 2350
Tucson, AZ 85747


ANCH 18887

When Filed Return To: 
FREEPORT MCMORAN BAGDAD
100 MAIN ST. - PO BOX 245
BAGDAD ARIZONA 86321

LOCATION NOTICE FOR LODE MINING CLAIM

NOTICE IS HEREBY GIVEN that the HILLBILLY 61 lode mining claim
has been LOCATED

By: FREEPORT MCMORAN BAGDAD
100 MAIN STREET – PO BOX 245
BAGDAD, ARIZONA 86321




The general course of this claim is SOUTH TO NORTH and it is situated in YAVAPAI County, Arizona. This claim is 1320 feet in length and 528 feet in width.

This claim runs from the location monument on which this location notice is posted approximately 20 feet in a SOUTHERLY direction to the SOUTH end line and 1300 feet in a NORTHERLY direction to the NORTH end line. This claim is marked by six monuments, one at each corner and one at the center of each end line of the claim.

The location monument on which this notice is posted is situated within Section 9, Township 13 NORTH, Range 9 WEST, from the Gila and Salt River Meridian, and this claim encompasses portions of the following quarter section (s), section (s), Township (s) and Range (s) NE ¼ of SECTION 9, T. 13 N., R. 9 W. from the Gila and Salt River Meridian, Arizona.

The locality of this claim with reference to some natural object or permanent monument and additional information (if any) concerning its locality are as follows: THE NORTHEAST CORNER of the claim is located 5280 feet WEST and 5460 feet SOUTH from the NORTHEAST Corner of Section 3, T. 13N. R. 9W., from the Gila and Salt River Meridian, YAVAPAI COUNTY, ARIZONA

DATED AND POSTED on the ground this 19 day of SEP, 20 12.

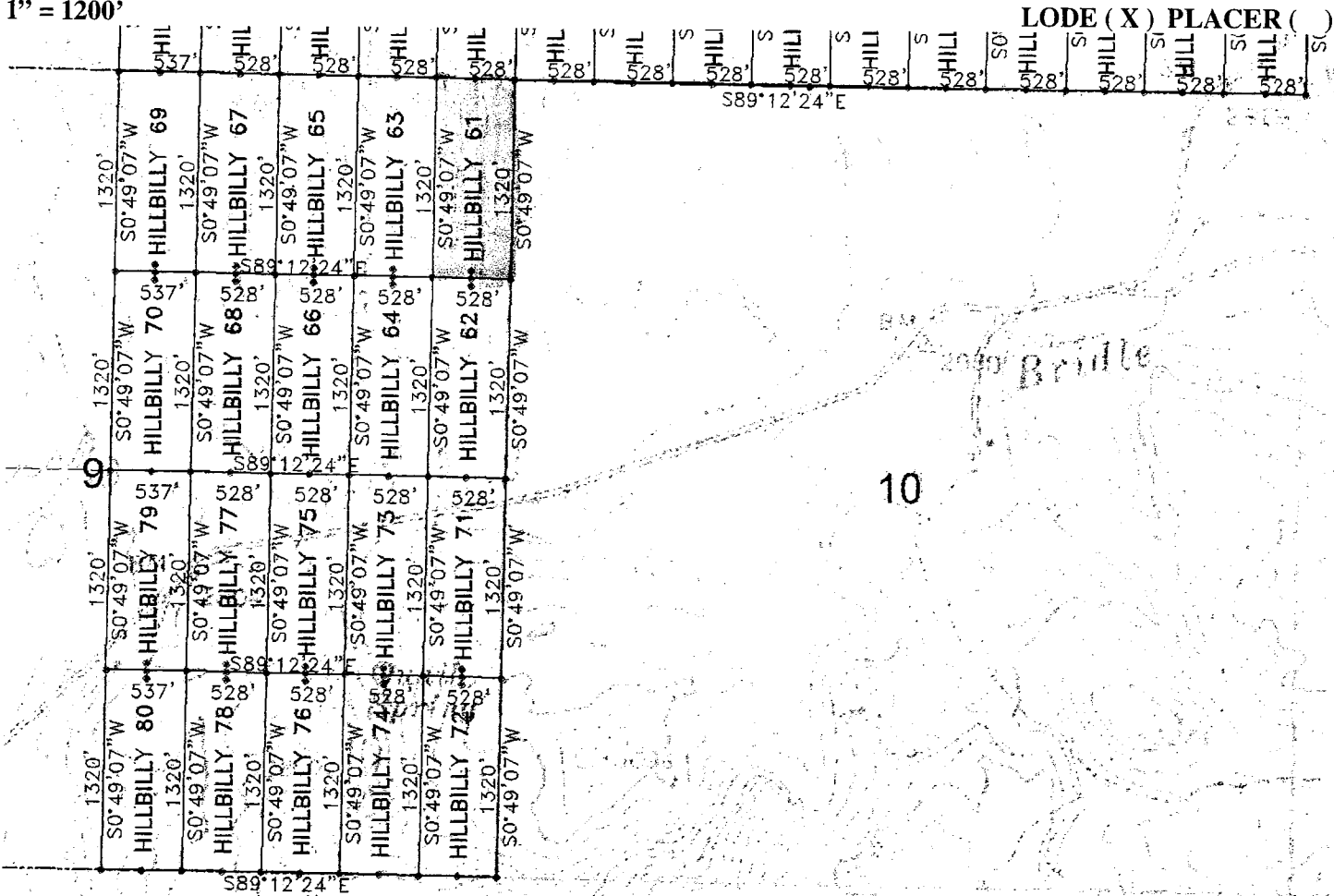

AGENT: Darling Environmental & Surveying, Ltd.
9040 South Rita Road, Suite 2350
Tucson, AZ 85747

1100110900

When Filed Return To:
 FREEPORT MCMORAN BAGDAD
 100 MAIN ST. - PO BOX 245
 BAGDAD ARIZONA 86321

MINING CLAIM MAP

1" = 1200'



1. The above map depicts the HILLBILLY 61 mining claim, which is located in Section (s) 9, Township 13N, Range 9W, Gila and Salt River Meridian, YAVAPAI County, Arizona.
2. The type of corner and location monuments used are as follows: 2"X2"X5' WOOD POSTS.
3. The bearings and distances in degrees and feet between claim corners are as depicted on the map
4. The northeast corner of the claim is located 5280 feet west and 5460 feet south from the northeast corner of Section 3, T. 13N. R. 9W., from the Gila and Salt River Meridian, Yavapai County, Arizona.

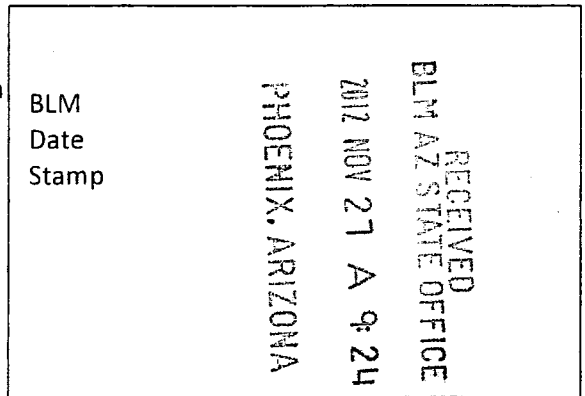
ATON 10980

When Filed Return To:
FREEPORT MCMORAN BAGDAD
100 MAIN ST. - PO BOX 245
BAGDAD ARIZONA 86321

LOCATION NOTICE FOR LODE MINING CLAIM

NOTICE IS HEREBY GIVEN that the HILLBILLY 62 lode mining claim
has been LOCATED

By: FREEPORT MCMORAN BAGDAD
100 MAIN STREET – PO BOX 245
BAGDAD, ARIZONA 86321



The general course of this claim is NORTH TO SOUTH and it is situated in YAVAPAI County, Arizona. This claim is 1320 feet in length and 528 feet in width.

This claim runs from the location monument on which this location notice is posted approximately 20 feet in a NORTHERLY direction to the NORTH end line and 1300 feet in a SOUTHERLY direction to the SOUTH end line. This claim is marked by six monuments, one at each corner and one at the center of each end line of the claim.

The location monument on which this notice is posted is situated within Section 9, Township 13 NORTH, Range 9 WEST, from the Gila and Salt River Meridian, and this claim encompasses portions of the following quarter section (s), section (s), Township (s) and Range (s) NE ¼ of SECTION 9, T. 13 N., R. 9 W. from the Gila and Salt River Meridian, Arizona.

The locality of this claim with reference to some natural object or permanent monument and additional information (if any) concerning its locality are as follows: THE NORTHEAST CORNER of the claim is located 5280 feet WEST and 6780 feet SOUTH from the NORTHEAST Corner of Section 3, T. 13N. R. 9W., from the Gila and Salt River Meridian, YAVAPAI COUNTY, ARIZONA

DATED AND POSTED on the ground this 19 day of SEP, 20 12.

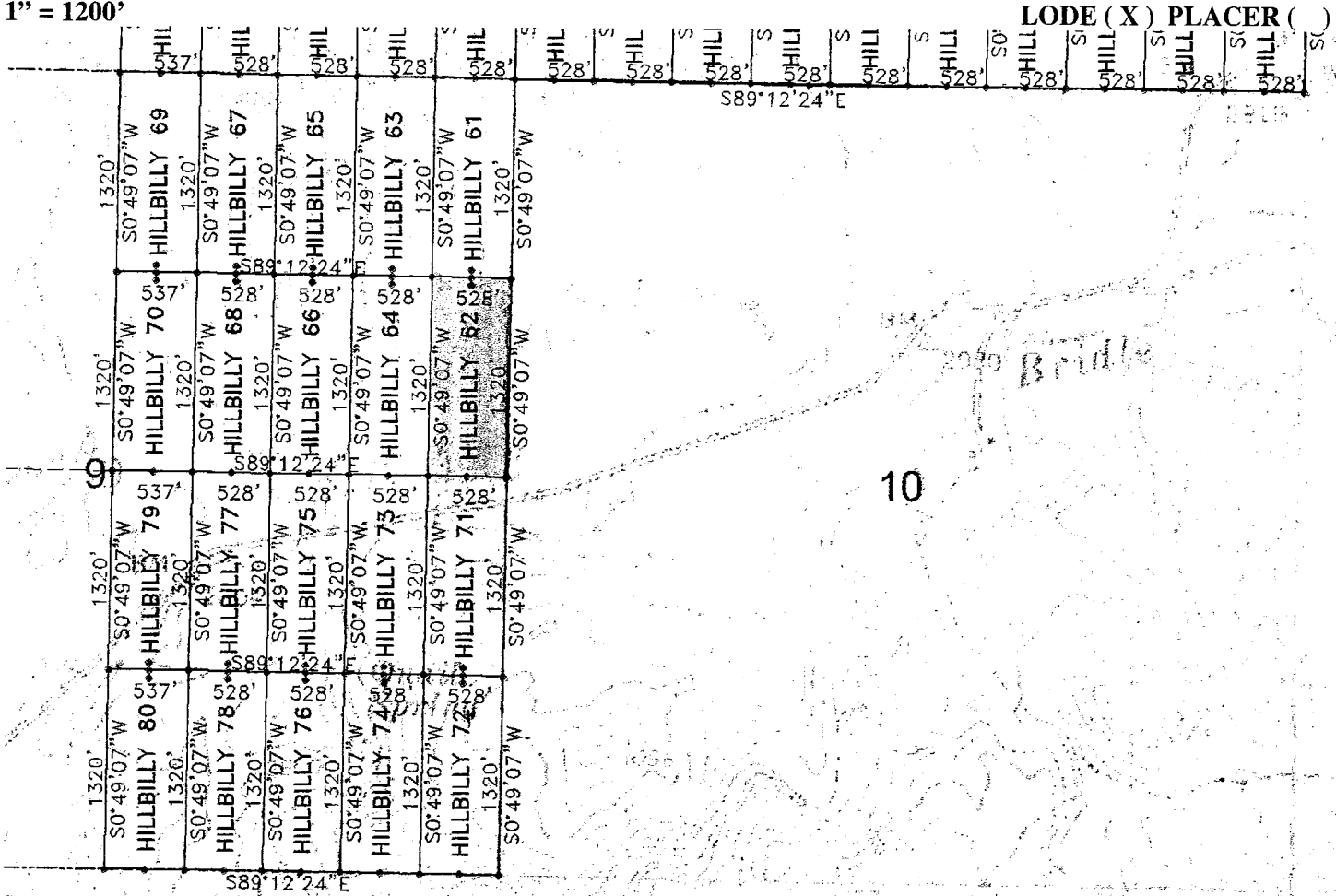

AGENT: Darling Environmental & Surveying, Ltd.
9040 South Rita Road, Suite 2350
Tucson, AZ 85747

ARIZONA 10889

When Filed Return To:
 FREEPORT MCMORAN BAGDAD
 100 MAIN ST. - PO BOX 245
 BAGDAD ARIZONA 86321

MINING CLAIM MAP

1" = 1200'



1. The above map depicts the HILLBILLY 62 mining claim, which is located in Section (s) 9, Township 13N, Range 9W, Gila and Salt River Meridian, YAVAPAI County, Arizona.
2. The type of corner and location monuments used are as follows: 2"X2"X5' WOOD POSTS.
3. The bearings and distances in degrees and feet between claim corners are as depicted on the map
4. The northeast corner of the claim is located 5280 feet west and 6780 feet south from the northeast corner of Section 3, T. 13N. R. 9W., from the Gila and Salt River Meridian, Yavapai County, Arizona.

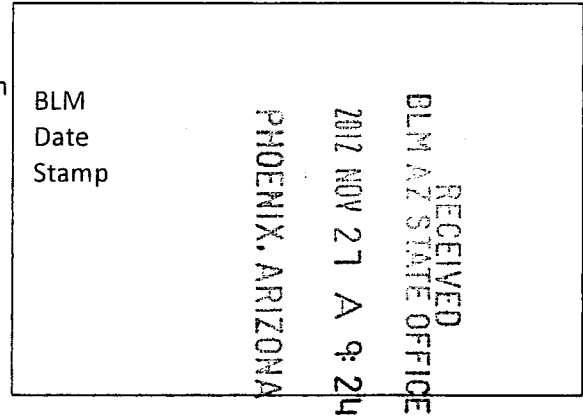
AN0410089

When Filed Return To:
FREEPORT MCMORAN BAGDAD
100 MAIN ST. - PO BOX 245
BAGDAD ARIZONA 86321

LOCATION NOTICE FOR LODE MINING CLAIM

NOTICE IS HEREBY GIVEN that the HILLBILLY 63 lode mining claim
has been LOCATED

By: FREEPORT MCMORAN BAGDAD
100 MAIN STREET - PO BOX 245
BAGDAD, ARIZONA 86321



The general course of this claim is SOUTH TO NORTH and it is situated in YAVAPAI County, Arizona. This claim is 1320 feet in length and 528 feet in width.

This claim runs from the location monument on which this location notice is posted approximately 20 feet in a SOUTHERLY direction to the SOUTH end line and 1300 feet in a NORTHERLY direction to the NORTH end line. This claim is marked by six monuments, one at each corner and one at the center of each end line of the claim.

The location monument on which this notice is posted is situated within Section 9, Township 13 NORTH, Range 9 WEST, from the Gila and Salt River Meridian, and this claim encompasses portions of the following quarter section (s), section (s), Township (s) and Range (s) NE ¼ of SECTION 9, T. 13 N., R. 9 W. from the Gila and Salt River Meridian, Arizona.

The locality of this claim with reference to some natural object or permanent monument and additional information (if any) concerning its locality are as follows: THE NORTHEAST CORNER of the claim is located 5808 feet WEST and 5460 feet SOUTH from the NORTHEAST Corner of Section 3, T. 13N. R. 9W., from the Gila and Salt River Meridian, YAVAPAI COUNTY, ARIZONA

DATED AND POSTED on the ground this 19 day of SEP, 20 12.

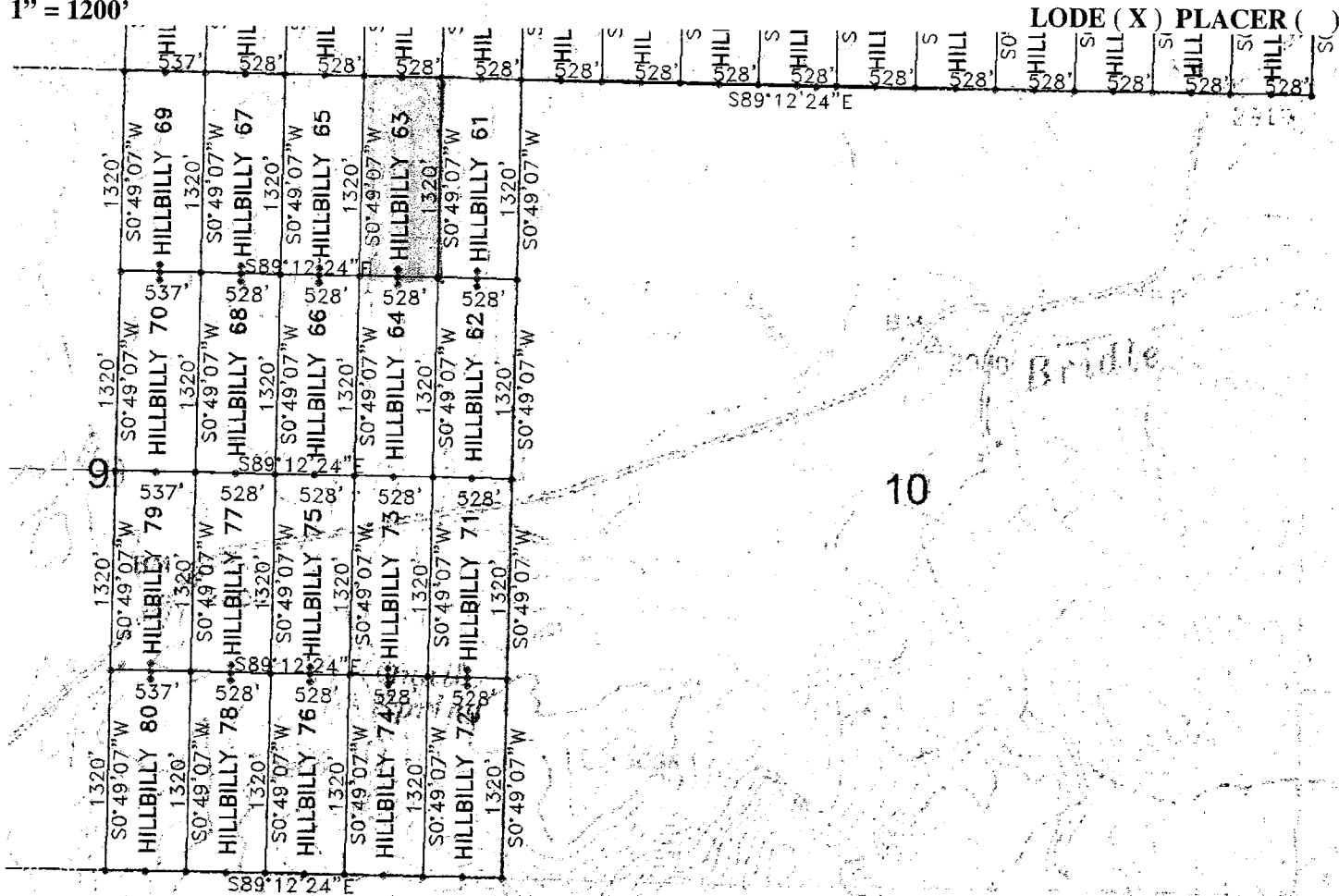

AGENT: Darling Environmental & Surveying, Ltd.
9040 South Rita Road, Suite 2350
Tucson, AZ 85747

AMC110890

When Filed Return To:
 FREEPORT MCMORAN BAGDAD
 100 MAIN ST. - PO BOX 245
 BAGDAD ARIZONA 86321

MINING CLAIM MAP

1" = 1200'



1. The above map depicts the HILLBILLY 63 mining claim, which is located in Section (s) 9, Township 13N, Range 9W, Gila and Salt River Meridian, YAVAPAI County, Arizona.
2. The type of corner and location monuments used are as follows: 2"X2"X5' WOOD POSTS.
3. The bearings and distances in degrees and feet between claim corners are as depicted on the map
4. The northeast corner of the claim is located 5808 feet west and 5460 feet south from the northeast corner of Section 3, T. 13N. R. 9W., from the Gila and Salt River Meridian, Yavapai County, Arizona.

068814011V

When Filed Return To:
FREEPORT MCMORAN BAGDAD
100 MAIN ST. - PO BOX 245
BAGDAD ARIZONA 86321

LOCATION NOTICE FOR LODE MINING CLAIM

NOTICE IS HEREBY GIVEN that the HILLBILLY 64 lode mining claim
has been LOCATED

By: FREEPORT MCMORAN BAGDAD
100 MAIN STREET – PO BOX 245
BAGDAD, ARIZONA 86321

BLM Date Stamp	RECEIVED BLM AZ STATE OFFICE 2012 NOV 27 A 9:24 PHOENIX, ARIZONA
----------------------	---

The general course of this claim is NORTH TO SOUTH and it is situated in YAVAPAI County, Arizona. This claim is 1320 feet in length and 528 feet in width.

This claim runs from the location monument on which this location notice is posted approximately 20 feet in a NORTHERLY direction to the NORTH end line and 1300 feet in a SOUTHERLY direction to the SOUTH end line. This claim is marked by six monuments, one at each corner and one at the center of each end line of the claim.

The location monument on which this notice is posted is situated within Section 9, Township 13 NORTH, Range 9 WEST, from the Gila and Salt River Meridian, and this claim encompasses portions of the following quarter section (s), section (s), Township (s) and Range (s) NE ¼ of SECTION 9, T. 13 N., R. 9 W. from the Gila and Salt River Meridian, Arizona.

The locality of this claim with reference to some natural object or permanent monument and additional information (if any) concerning its locality are as follows: THE NORTHEAST CORNER of the claim is located 5808 feet WEST and 6780 feet SOUTH from the NORTHEAST Corner of Section 3, T. 13N. R. 9W., from the Gila and Salt River Meridian, YAVAPAI COUNTY, ARIZONA

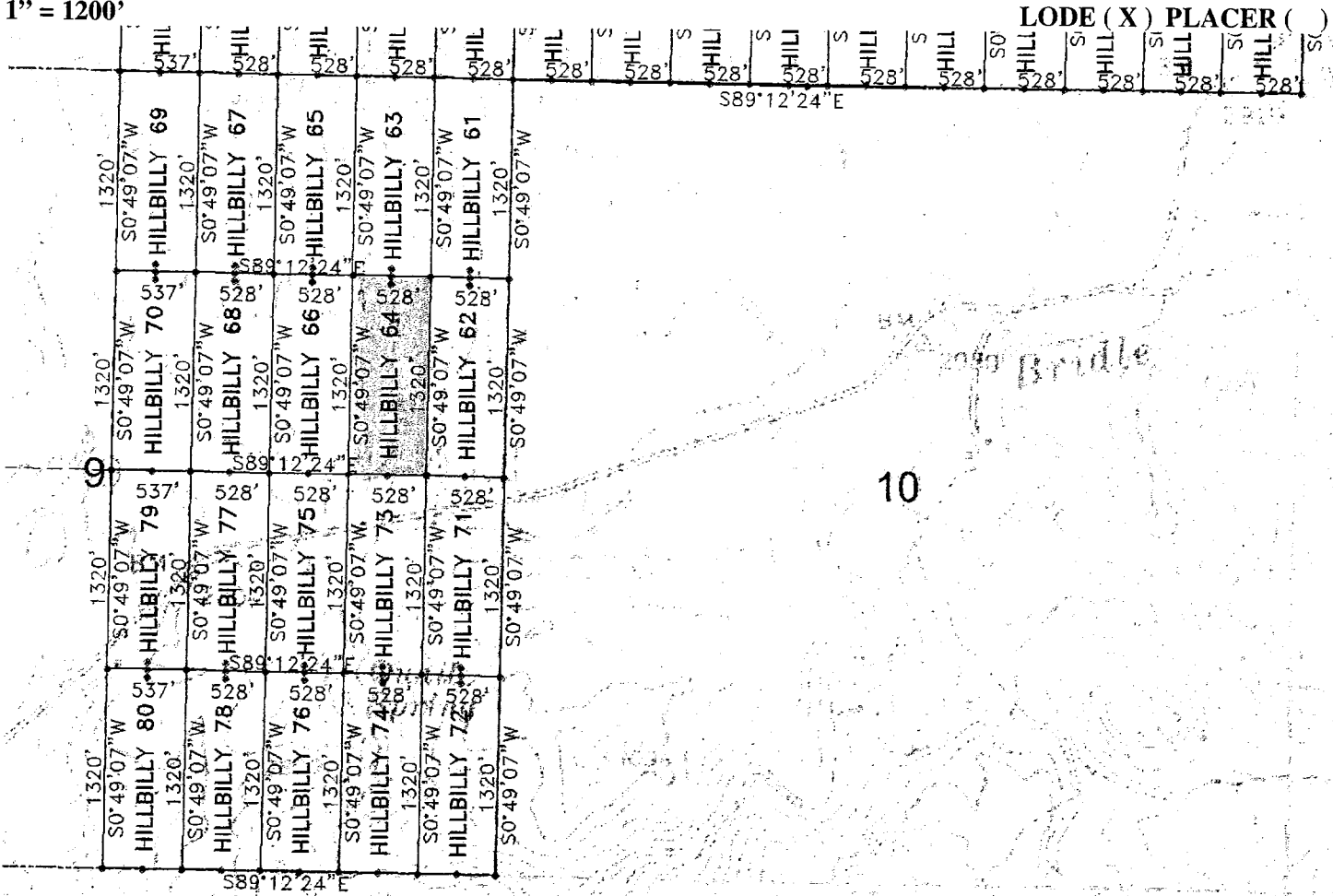
DATED AND POSTED on the ground this 19 day of SEP, 20 12.


AGENT: Darling Environmental & Surveying, Ltd.
9040 South Rita Road, Suite 2350
Tucson, AZ 85747

110010091

MINING CLAIM MAP

1" = 1200'



1. The above map depicts the HILLBILLY 64 mining claim, which is located in Section (s) 9, Township 13N , Range 9W, Gila and Salt River Meridian, YAVAPAI County, Arizona.
2. The type of corner and location monuments used are as follows: 2"X2"X5' WOOD POSTS.
3. The bearings and distances in degrees and feet between claim corners are as depicted on the map
4. The northeast corner of the claim is located 5808 feet west and 6780 feet south from the northeast corner of Section 3, T. 13N. R. 9W., from the Gila and Salt River Meridian, Yavapai County, Arizona.

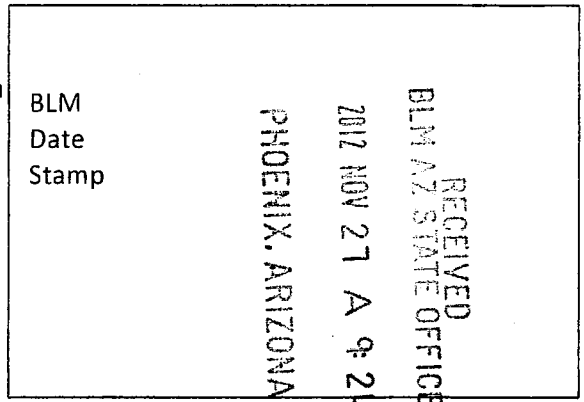
168014011

When Filed Return To:
FREEPORT MCMORAN BAGDAD
100 MAIN ST. - PO BOX 245
BAGDAD ARIZONA 86321

LOCATION NOTICE FOR LODE MINING CLAIM

NOTICE IS HEREBY GIVEN that the HILLBILLY 65 lode mining claim
has been LOCATED

By: FREEPORT MCMORAN BAGDAD
100 MAIN STREET – PO BOX 245
BAGDAD, ARIZONA 86321



The general course of this claim is SOUTH TO NORTH and it is situated in YAVAPAI County, Arizona. This claim is 1320 feet in length and 528 feet in width.

This claim runs from the location monument on which this location notice is posted approximately 20 feet in a SOUTHERLY direction to the SOUTH end line and 1300 feet in a NORTHERLY direction to the NORTH end line. This claim is marked by six monuments, one at each corner and one at the center of each end line of the claim.

The location monument on which this notice is posted is situated within Section 9, Township 13 NORTH, Range 9 WEST, from the Gila and Salt River Meridian, and this claim encompasses portions of the following quarter section (s), section (s), Township (s) and Range (s) NE ¼ of SECTION 9, T. 13 N., R. 9 W. from the Gila and Salt River Meridian, Arizona.

The locality of this claim with reference to some natural object or permanent monument and additional information (if any) concerning its locality are as follows: THE NORTHEAST CORNER of the claim is located 6336 feet WEST and 5460 feet SOUTH from the NORTHEAST Corner of Section 3, T. 13N. R. 9W., from the Gila and Salt River Meridian, YAVAPAI COUNTY, ARIZONA

DATED AND POSTED on the ground this 19 day of SEP, 20 12.

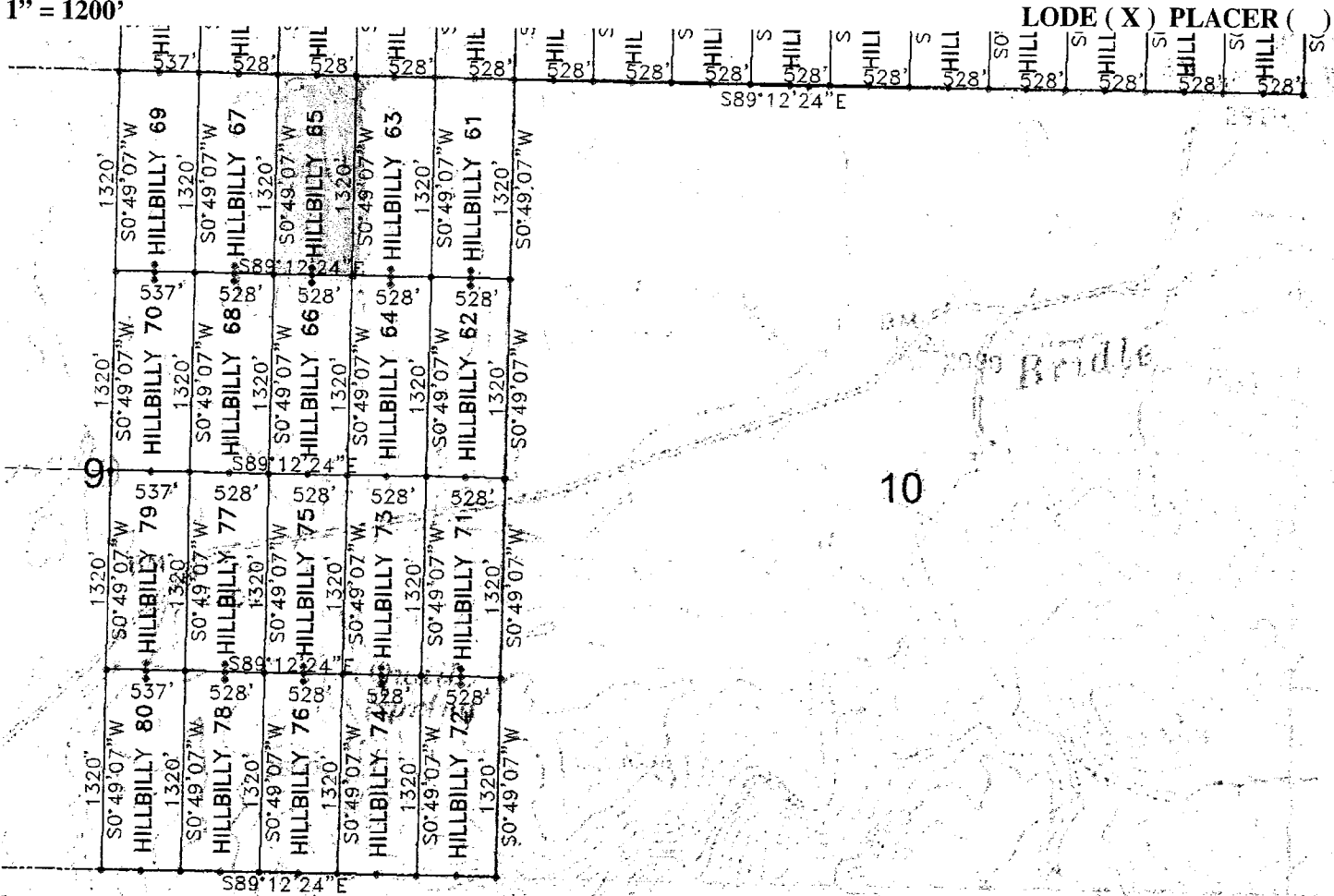

AGENT: Darling Environmental & Surveying, Ltd.
9040 South Rita Road, Suite 2350
Tucson, AZ 85747

AM0010092

When Filed Return To:
 FREEPORT MCMORAN BAGDAD
 100 MAIN ST. - PO BOX 245
 BAGDAD ARIZONA 86321

MINING CLAIM MAP

1" = 1200'



1. The above map depicts the HILLBILLY 65 mining claim, which is located in Section (s) 9, Township 13N , Range 9W, Gila and Salt River Meridian, YAVAPAI County, Arizona.
2. The type of corner and location monuments used are as follows: 2"X2"X5' WOOD POSTS.
3. The bearings and distances in degrees and feet between claim corners are as depicted on the map
4. The northeast corner of the claim is located 6336 feet west and 5460 feet south from the northeast corner of Section 3, T. 13N. R. 9W., from the Gila and Salt River Meridian, Yavapai County, Arizona.


26810011011
 ANCH 10892

When Filed Return To:
FREEPORT MCMORAN BAGDAD
100 MAIN ST. - PO BOX 245
BAGDAD ARIZONA 86321

LOCATION NOTICE FOR LODE MINING CLAIM

NOTICE IS HEREBY GIVEN that the HILLBILLY 66 lode mining claim
has been LOCATED

By: FREEPORT MCMORAN BAGDAD
100 MAIN STREET – PO BOX 245
BAGDAD, ARIZONA 86321



The general course of this claim is NORTH TO SOUTH and it is situated in YAVAPAI County, Arizona. This claim is 1320 feet in length and 528 feet in width.

This claim runs from the location monument on which this location notice is posted approximately 20 feet in a NORTHERLY direction to the NORTH end line and 1300 feet in a SOUTHERLY direction to the SOUTH end line. This claim is marked by six monuments, one at each corner and one at the center of each end line of the claim.

The location monument on which this notice is posted is situated within Section 9, Township 13 NORTH, Range 9 WEST, from the Gila and Salt River Meridian, and this claim encompasses portions of the following quarter section (s), section (s), Township (s) and Range (s) NE ¼ of SECTION 9, T. 13 N., R. 9 W. from the Gila and Salt River Meridian, Arizona.

The locality of this claim with reference to some natural object or permanent monument and additional information (if any) concerning its locality are as follows: THE NORTHEAST CORNER of the claim is located 6336 feet WEST and 6780 feet SOUTH from the NORTHEAST Corner of Section 3, T. 13N. R. 9W., from the Gila and Salt River Meridian.
YAVAPAI COUNTY, ARIZONA

DATED AND POSTED on the ground this 19 day of SEP, 2012.

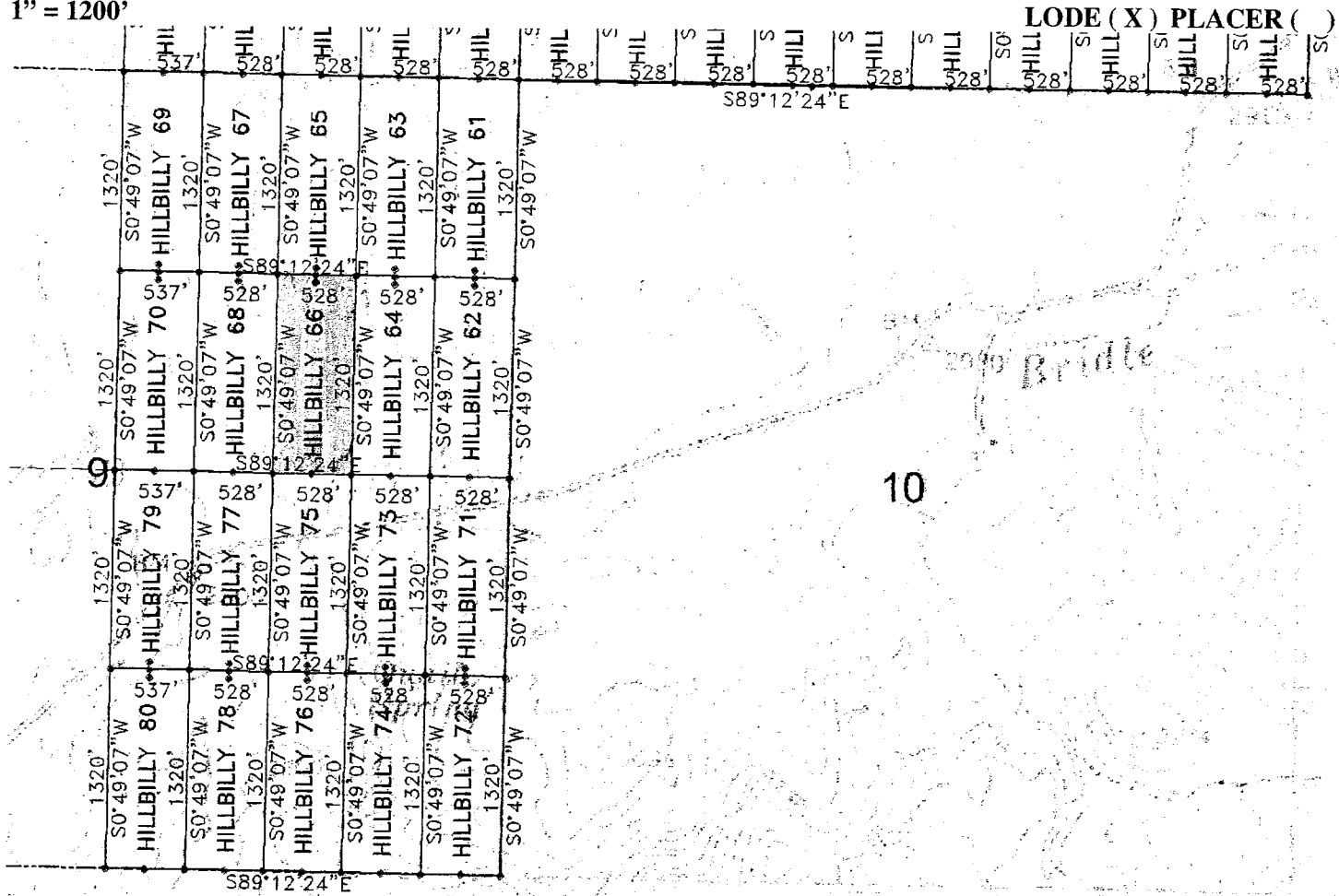

AGENT: Darling Environmental & Surveying, Ltd.
9040 South Rita Road, Suite 2350
Tucson, AZ 85747

110919093

When Filed Return To:
 FREEPORT MCMORAN BAGDAD
 100 MAIN ST. - PO BOX 245
 BAGDAD ARIZONA 86321

MINING CLAIM MAP

1" = 1200'



1. The above map depicts the HILLBILLY 66 mining claim, which is located in Section (s) 9, Township 13N , Range 9W, Gila and Salt River Meridian, YAVAPAI County, Arizona.
2. The type of corner and location monuments used are as follows: 2"X2"X5' WOOD POSTS.
3. The bearings and distances in degrees and feet between claim corners are as depicted on the map
4. The northeast corner of the claim is located 6336 feet west and 6780 feet south from the northeast corner of Section 3, T. 13N. R. 9W., from the Gila and Salt River Meridian, Yavapai County, Arizona.


560014011V

When Filed Return To:
FREEPORT MCMORAN BAGDAD
100 MAIN ST. - PO BOX 245
BAGDAD ARIZONA 86321

LOCATION NOTICE FOR LODE MINING CLAIM

NOTICE IS HEREBY GIVEN that the HILLBILLY 67 lode mining claim
has been LOCATED

By: FREEPORT MCMORAN BAGDAD
100 MAIN STREET – PO BOX 245
BAGDAD, ARIZONA 86321



The general course of this claim is SOUTH TO NORTH, and it is situated in YAVAPAI County, Arizona. This claim is 1320 feet in length and 528 feet in width.

This claim runs from the location monument on which this location notice is posted approximately 20 feet in a SOUTHERLY direction to the SOUTH end line and 1300 feet in a NORTHERLY direction to the NORTH end line. This claim is marked by six monuments, one at each corner and one at the center of each end line of the claim.

The location monument on which this notice is posted is situated within Section 9, Township 13 NORTH, Range 9 WEST, from the Gila and Salt River Meridian, and this claim encompasses portions of the following quarter section (s), section (s), Township (s) and Range (s) NE ¼ of SECTION 9, T. 13 N., R. 9 W. from the Gila and Salt River Meridian, Arizona.

The locality of this claim with reference to some natural object or permanent monument and additional information (if any) concerning its locality are as follows: THE NORTHEAST CORNER of the claim is located 6864 feet WEST and 5460 feet SOUTH from the NORTHEAST Corner of Section 3, T. 13N. R. 9W., from the Gila and Salt River Meridian, YAVAPAI COUNTY, ARIZONA

DATED AND POSTED on the ground this 19 day of SEP, 20 12.

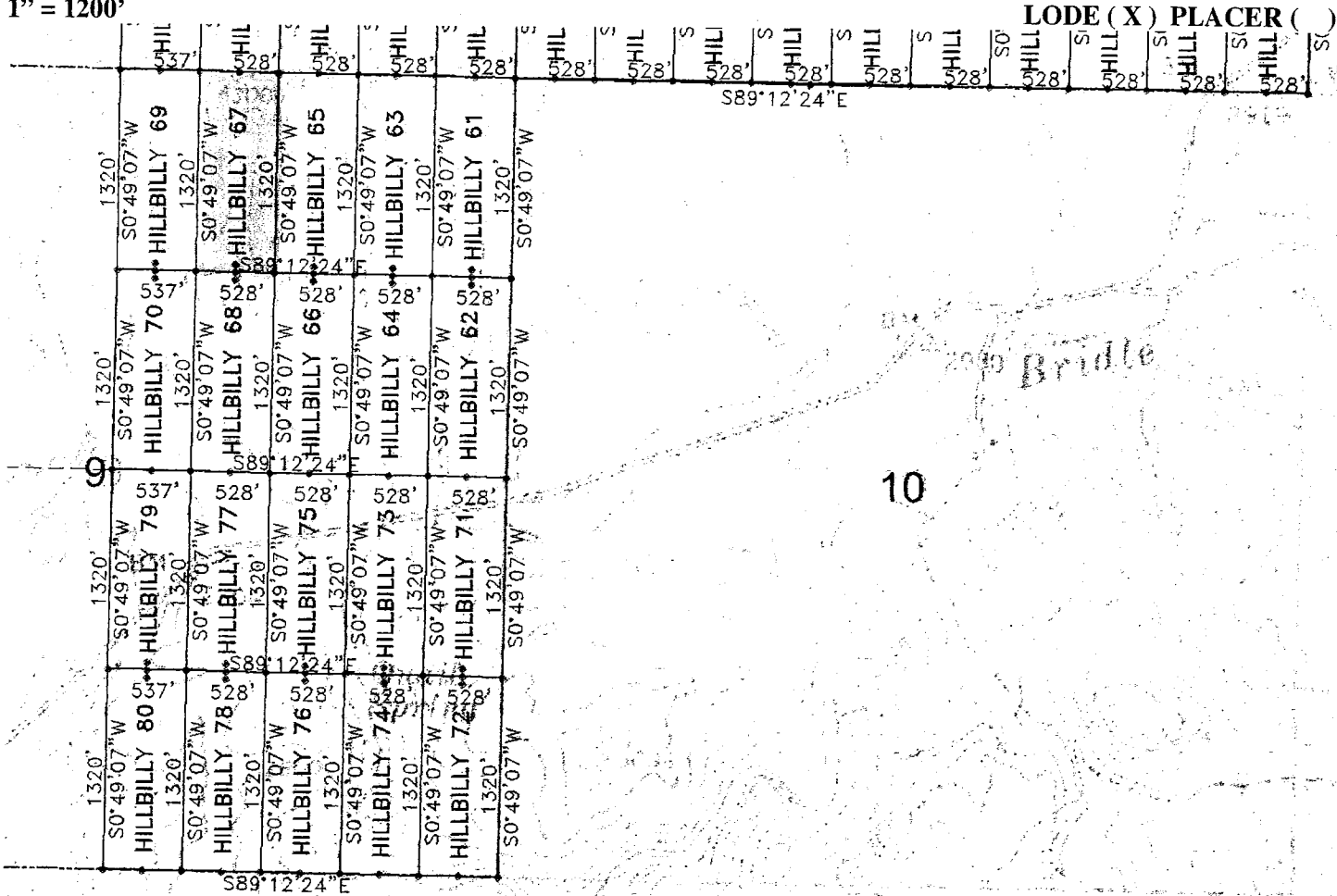

AGENT: Darling Environmental & Surveying, Ltd.
9040 South Rita Road, Suite 2350
Tucson, AZ 85747

ARIZONA 10094

When Filed Return To:
 FREEPORT MCMORAN BAGDAD
 100 MAIN ST. - PO BOX 245
 BAGDAD ARIZONA 86321

MINING CLAIM MAP

1" = 1200'



1. The above map depicts the HILLBILLY 67 mining claim, which is located in Section (s) 9, Township 13N , Range 9W, Gila and Salt River Meridian, YAVAPAI County, Arizona.
2. The type of corner and location monuments used are as follows: 2"X2"X5' WOOD POSTS.
3. The bearings and distances in degrees and feet between claim corners are as depicted on the map
4. The northeast corner of the claim is located 6864 feet west and 5460 feet south from the northeast corner of Section 3, T. 13N. R. 9W., from the Gila and Salt River Meridian, Yavapai County, Arizona.


468814011V

When Filed Return To:
FREEPORT MCMORAN BAGDAD
100 MAIN ST. - PO BOX 245
BAGDAD ARIZONA 86321

LOCATION NOTICE FOR LODE MINING CLAIM

NOTICE IS HEREBY GIVEN that the HILLBILLY 68 lode mining claim
has been LOCATED

By: FREEPORT MCMORAN BAGDAD
100 MAIN STREET – PO BOX 245
BAGDAD, ARIZONA 86321



The general course of this claim is NORTH TO SOUTH and it is situated in YAVAPAI County, Arizona. This claim is 1320 feet in length and 528 feet in width.

This claim runs from the location monument on which this location notice is posted approximately 20 feet in a NORTHERLY direction to the NORTH end line and 1300 feet in a SOUTHERLY direction to the SOUTH end line. This claim is marked by six monuments, one at each corner and one at the center of each end line of the claim.

The location monument on which this notice is posted is situated within Section 9, Township 13 NORTH, Range 9 WEST, from the Gila and Salt River Meridian, and this claim encompasses portions of the following quarter section (s), section (s), Township (s) and Range (s) NE ¼ of SECTION 9, T. 13 N., R. 9 W. from the Gila and Salt River Meridian, Arizona.

The locality of this claim with reference to some natural object or permanent monument and additional information (if any) concerning its locality are as follows: THE NORTHEAST CORNER of the claim is located 6864 feet WEST and 6780 feet SOUTH from the NORTHEAST Corner of Section 3, T. 13N. R. 9W., from the Gila and Salt River Meridian, YAVAPAI COUNTY, ARIZONA

DATED AND POSTED on the ground this 19 day of SEP, 20 12.

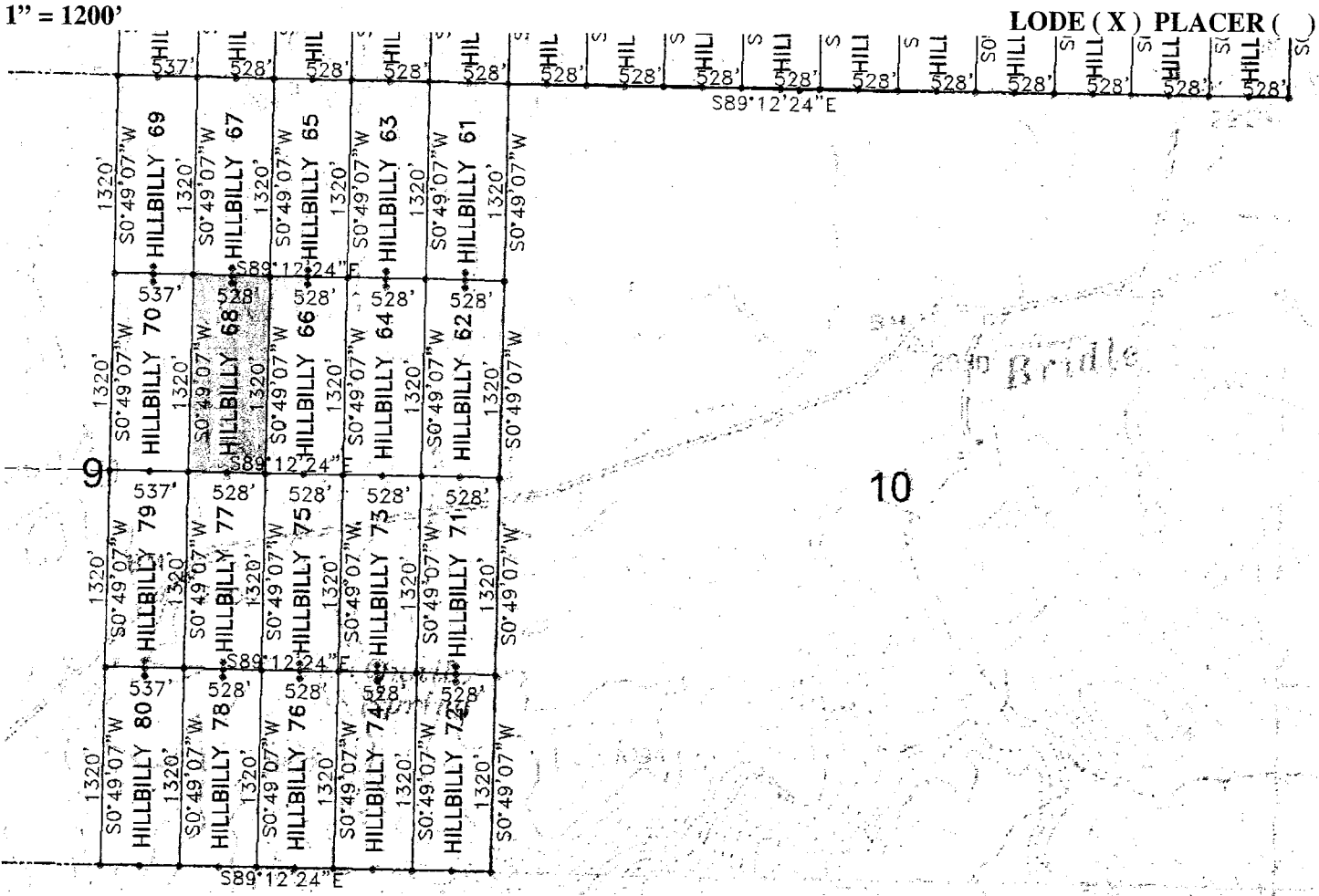

AGENT, Darling Environmental & Surveying, Ltd.
9040 South Rita Road, Suite 2350
Tucson, AZ 85747

AN10010895

When Filed Return To:
 FREEPORT MCMORAN BAGDAD
 100 MAIN ST. - PO BOX 245
 BAGDAD ARIZONA 86321

MINING CLAIM MAP

1" = 1200'



1. The above map depicts the HILLBILLY 68 mining claim, which is located in Section (s) 9, Township 13N , Range 9W, Gila and Salt River Meridian, YAVAPAI County, Arizona.
2. The type of corner and location monuments used are as follows: 2"X2"X5' WOOD POSTS.
3. The bearings and distances in degrees and feet between claim corners are as depicted on the map
4. The northeast corner of the claim is located 6864 feet west and 6780 feet south from the northeast corner of Section 3, T. 13N. R. 9W., from the Gila and Salt River Meridian, Yavapai County, Arizona.

M10418095

When Filed Return To:
FREEPORT MCMORAN BAGDAD
100 MAIN ST. - PO BOX 245
BAGDAD ARIZONA 86321

LOCATION NOTICE FOR LODE MINING CLAIM

NOTICE IS HEREBY GIVEN that the HILLBILLY 69 lode mining claim
has been LOCATED

By: FREEPORT MCMORAN BAGDAD
100 MAIN STREET – PO BOX 245
BAGDAD, ARIZONA 86321

BLM Date Stamp	RECEIVED BLM AZ STATE OFFICE 2012 NOV 27 A 9:24 PHOENIX, ARIZONA
----------------------	---

The general course of this claim is SOUTH TO NORTH and it is situated in YAVAPAI County, Arizona. This claim is 1320 feet in length and 537 feet in width.

This claim runs from the location monument on which this location notice is posted approximately 20 feet in a SOUTHERLY direction to the SOUTH end line and 1300 feet in a NORTHERLY direction to the NORTH end line. This claim is marked by six monuments, one at each corner and one at the center of each end line of the claim.

The location monument on which this notice is posted is situated within Section 9, Township 13 NORTH, Range 9 WEST, from the Gila and Salt River Meridian, and this claim encompasses portions of the following quarter section (s), section (s), Township (s) and Range (s) NE ¼ of SECTION 9, T. 13 N., R. 9 W. from the Gila and Salt River Meridian, Arizona.

The locality of this claim with reference to some natural object or permanent monument and additional information (if any) concerning its locality are as follows: THE NORTHEAST CORNER of the claim is located 7392 feet WEST and 5460 feet SOUTH from the NORTHEAST Corner of Section 3, T. 13N. R. 9W., from the Gila and Salt River Meridian, YAVAPAI COUNTY, ARIZONA

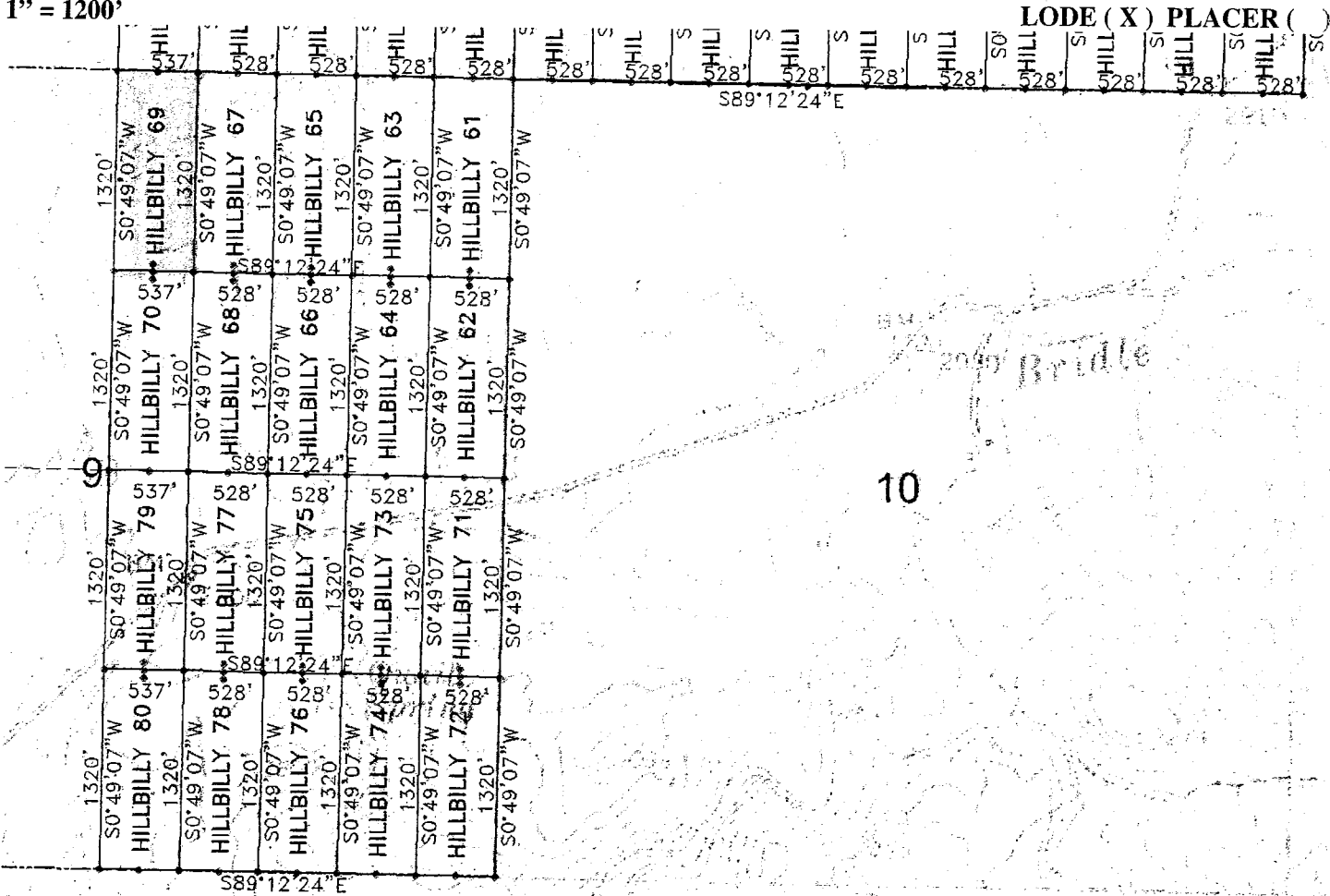
DATED AND POSTED on the ground this 19 day of SEP, 20 12.


AGENT: Darling Environmental & Surveying, Ltd.
9040 South Rita Road, Suite 2350
Tucson, AZ 85747

AMCH-10096

MINING CLAIM MAP

1" = 1200'



1. The above map depicts the HILLBILLY 69 mining claim, which is located in Section (s) 9, Township 13N , Range 9W, Gila and Salt River Meridian, YAVAPAI County, Arizona.
2. The type of corner and location monuments used are as follows: 2"X2"X5' WOOD POSTS.
3. The bearings and distances in degrees and feet between claim corners are as depicted on the map
4. The northeast corner of the claim is located 7392 feet west and 5460 feet south from the northeast corner of Section 3, T. 13N. R. 9W., from the Gila and Salt River Meridian, Yavapai County, Arizona.

968814011V

When Filed Return To:
FREEPORT MCMORAN BAGDAD
100 MAIN ST. - PO BOX 245
BAGDAD ARIZONA 86321

LOCATION NOTICE FOR LODE MINING CLAIM

NOTICE IS HEREBY GIVEN that the HILLBILLY 70 lode mining claim
has been LOCATED

By: FREEPORT MCMORAN BAGDAD
100 MAIN STREET – PO BOX 245
BAGDAD, ARIZONA 86321

RECEIVED
BLM AZ STATE OFFICE
2012 NOV 27 A 9:24
PHOENIX, ARIZONA
BLM
Date
Stamp

The general course of this claim is NORTH TO SOUTH and it is situated in YAVAPAI County, Arizona. This claim is 1320 feet in length and 537 feet in width.

This claim runs from the location monument on which this location notice is posted approximately 20 feet in a NORTHERLY direction to the NORTH end line and 1300 feet in a SOUTHERLY direction to the SOUTH end line. This claim is marked by six monuments, one at each corner and one at the center of each end line of the claim.

The location monument on which this notice is posted is situated within Section 9, Township 13 NORTH, Range 9 WEST, from the Gila and Salt River Meridian, and this claim encompasses portions of the following quarter section (s), section (s), Township (s) and Range (s) NE ¼ of SECTION 9, T. 13 N., R. 9 W. from the Gila and Salt River Meridian, Arizona.

The locality of this claim with reference to some natural object or permanent monument and additional information (if any) concerning its locality are as follows: THE NORTHEAST CORNER of the claim is located 7392 feet WEST and 6780 feet SOUTH from the NORTHEAST Corner of Section 3, T. 13N. R. 9W., from the Gila and Salt River Meridian, YAVAPAI COUNTY, ARIZONA

DATED AND POSTED on the ground this 19 day of SEP, 20 12.

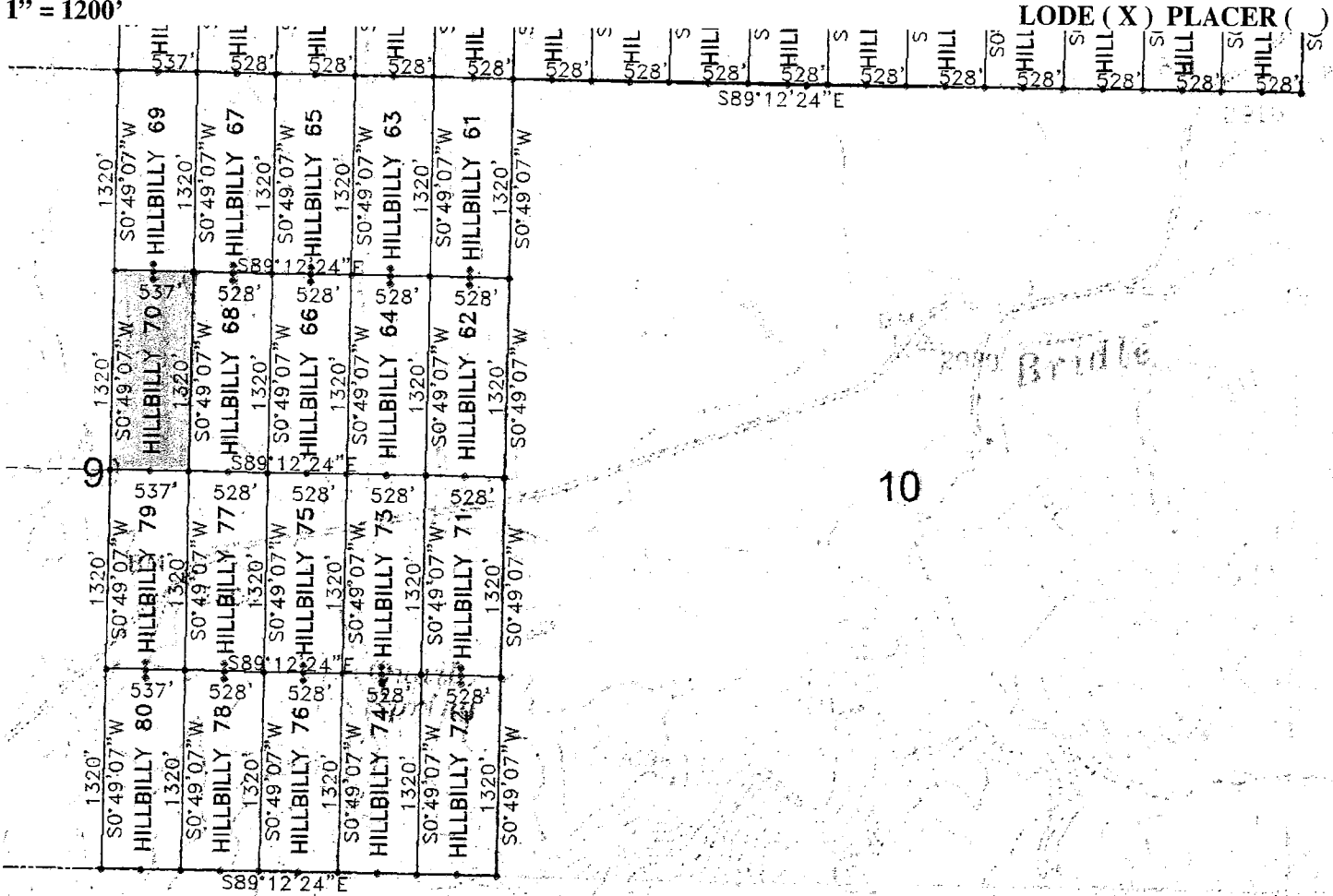

AGENT: Darling Environmental & Surveying, Ltd.
9040 South Rita Road, Suite 2350
Tucson, AZ 85747

AMCH 10097

When Filed Return To:
 FREEPORT MCMORAN BAGDAD
 100 MAIN ST. - PO BOX 245
 BAGDAD ARIZONA 86321

MINING CLAIM MAP

1" = 1200'



1. The above map depicts the HILLBILLY 70 mining claim, which is located in Section (s) 9, Township 13N , Range 9W, Gila and Salt River Meridian, YAVAPAI County, Arizona.
2. The type of corner and location monuments used are as follows: 2"X2"X5' WOOD POSTS.
3. The bearings and distances in degrees and feet between claim corners are as depicted on the map
4. The northeast corner of the claim is located 7392 feet west and 6780 feet south from the northeast corner of Section 3, T. 13N. R. 9W., from the Gila and Salt River Meridian, Yavapai County, Arizona.


APR 1 1997

When Filed Return To:
FREEPORT MCMORAN BAGDAD
100 MAIN ST. - PO BOX 245
BAGDAD ARIZONA 86321

LOCATION NOTICE FOR LODE MINING CLAIM

NOTICE IS HEREBY GIVEN that the HILLBILLY 71 lode mining claim
has been LOCATED

By: FREEPORT MCMORAN BAGDAD
100 MAIN STREET – PO BOX 245
BAGDAD, ARIZONA 86321



The general course of this claim is SOUTH TO NORTH and it is situated in YAVAPAI County, Arizona. This claim is 1320 feet in length and 528 feet in width.

This claim runs from the location monument on which this location notice is posted approximately 20 feet in a SOUTHERLY direction to the SOUTH end line and 1300 feet in a NORTHERLY direction to the NORTH end line. This claim is marked by six monuments, one at each corner and one at the center of each end line of the claim.

The location monument on which this notice is posted is situated within Section 9, Township 13 NORTH, Range 9 WEST, from the Gila and Salt River Meridian, and this claim encompasses portions of the following quarter section (s), section (s), Township (s) and Range (s) SE ¼ of SECTION 9, T. 13 N., R. 9 W. from the Gila and Salt River Meridian, Arizona.

The locality of this claim with reference to some natural object or permanent monument and additional information (if any) concerning its locality are as follows: THE NORTHEAST CORNER of the claim is located 5280 feet WEST and 8100 feet SOUTH from the NORTHEAST Corner of Section 3, T. 13N. R. 9W., from the Gila and Salt River Meridian.
YAVAPAI COUNTY, ARIZONA

DATED AND POSTED on the ground this 20 day of SEP, 20 12.

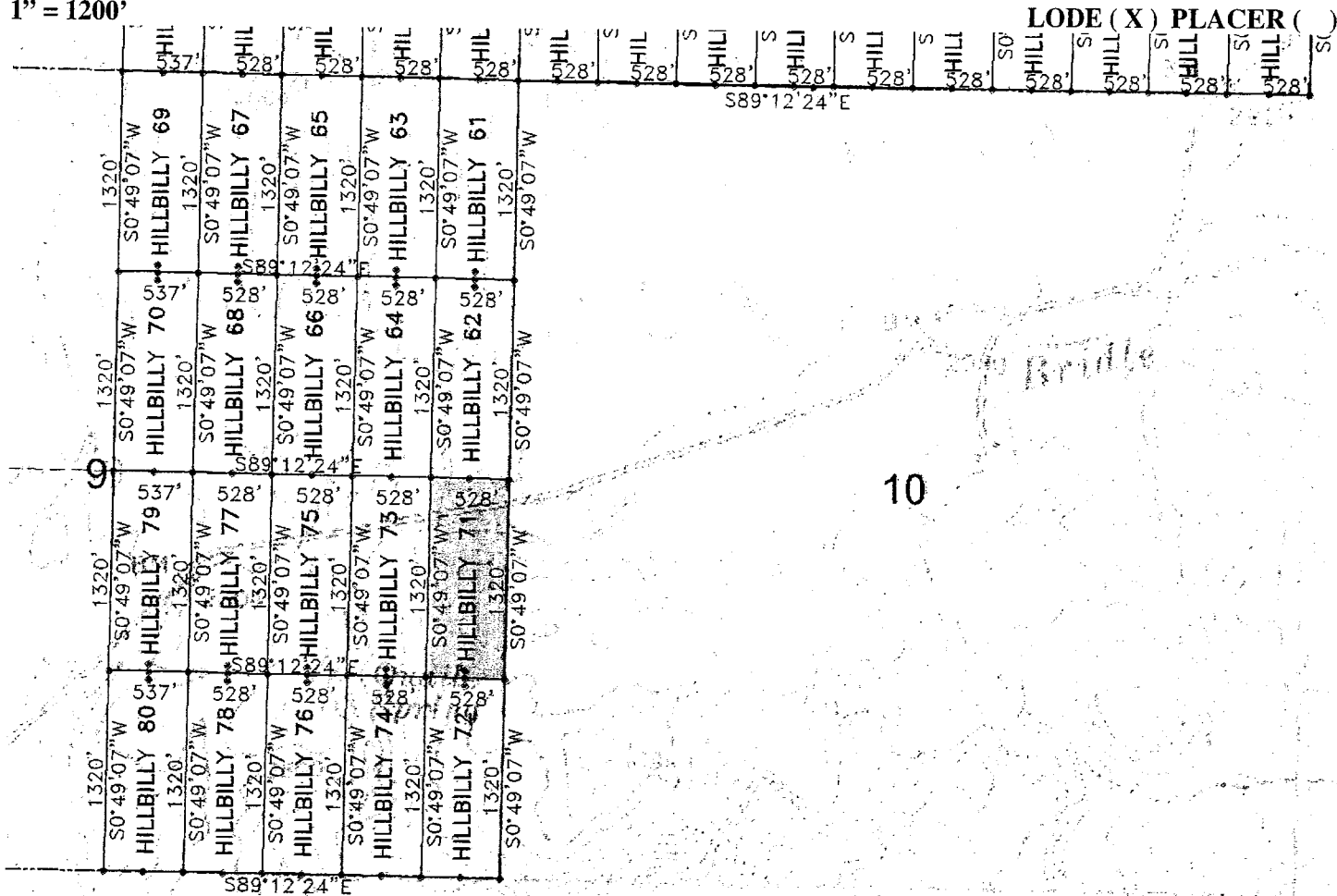

AGENT: Darling Environmental & Surveying, Ltd.
9040 South Rita Road, Suite 2350
Tucson, AZ 85747

110010090

When Filed Return To:
 FREEPORT MCMORAN BAGDAD
 100 MAIN ST. - PO BOX 245
 BAGDAD ARIZONA 86321

MINING CLAIM MAP

1" = 1200'



1. The above map depicts the HILLBILLY 71 mining claim, which is located in Section (s) 9, Township 13N, Range 9W, Gila and Salt River Meridian, YAVAPAI County, Arizona.
2. The type of corner and location monuments used are as follows: 2"X2"X5' WOOD POSTS.
3. The bearings and distances in degrees and feet between claim corners are as depicted on the map
4. The northeast corner of the claim is located 5280 feet west and 8100 feet south from the northeast corner of Section 3, T. 13N. R. 9W., from the Gila and Salt River Meridian, Yavapai County, Arizona.


868614011V

When Filed Return To:
FREEPORT MCMORAN BAGDAD
100 MAIN ST. - PO BOX 245
BAGDAD ARIZONA 86321

LOCATION NOTICE FOR LODE MINING CLAIM

NOTICE IS HEREBY GIVEN that the HILLBILLY 72 lode mining claim
has been LOCATED

By: FREEPORT MCMORAN BAGDAD
100 MAIN STREET – PO BOX 245
BAGDAD, ARIZONA 86321



The general course of this claim is NORTH TO SOUTH and it is situated in YAVAPAI County, Arizona. This claim is 1326 feet in length and 528 feet in width.

This claim runs from the location monument on which this location notice is posted approximately 20 feet in a NORTHERLY direction to the NORTH end line and 1306 feet in a SOUTHERLY direction to the SOUTH end line. This claim is marked by six monuments, one at each corner and one at the center of each end line of the claim.

The location monument on which this notice is posted is situated within Section 9, Township 13 NORTH, Range 9 WEST, from the Gila and Salt River Meridian, and this claim encompasses portions of the following quarter section (s), section (s), Township (s) and Range (s) SE ¼ of SECTION 9, T. 13 N., R. 9 W. from the Gila and Salt River Meridian, Arizona.

The locality of this claim with reference to some natural object or permanent monument and additional information (if any) concerning its locality are as follows: THE NORTHEAST CORNER of the claim is located 5280 feet WEST and 9420 feet SOUTH from the NORTHEAST Corner of Section 3, T. 13N. R. 9W., from the Gila and Salt River Meridian, YAVAPAI COUNTY, ARIZONA

DATED AND POSTED on the ground this 20 day of SEP, 20 12.

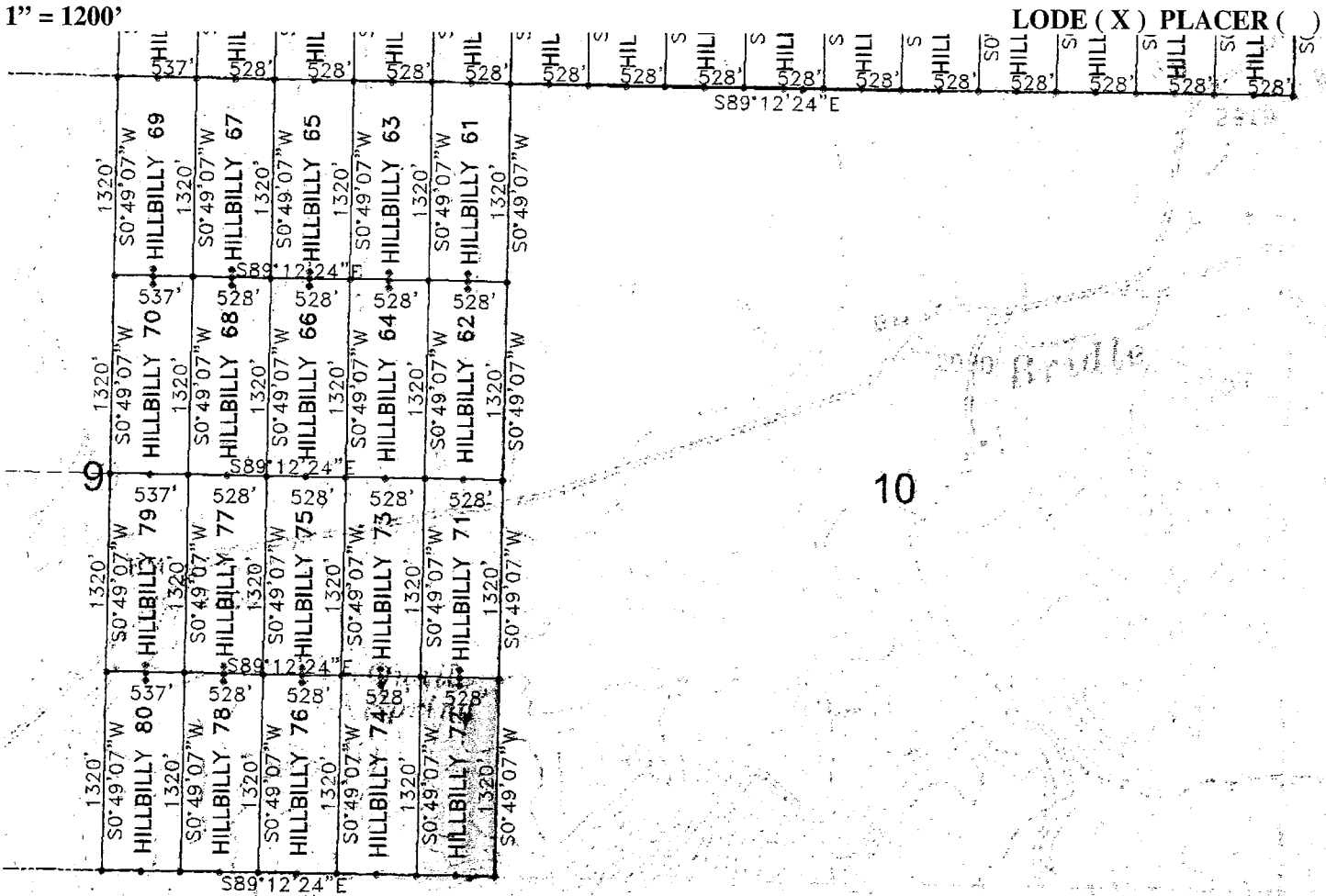

AGENT: Darling Environmental & Surveying, Ltd.
9040 South Rita Road, Suite 2350
Tucson, AZ 85747

AN0010899

When Filed Return To:
 FREEPORT MCMORAN BAGDAD
 100 MAIN ST. - PO BOX 245
 BAGDAD ARIZONA 86321

MINING CLAIM MAP

1" = 1200'



1. The above map depicts the HILLBILLY 72 mining claim, which is located in Section (s) 9, Township 13N, Range 9W, Gila and Salt River Meridian, YAVAPAI County, Arizona.
2. The type of corner and location monuments used are as follows: 2"X2"X5' WOOD POSTS.
3. The bearings and distances in degrees and feet between claim corners are as depicted on-the map
4. The northeast corner of the claim is located 5280 feet west and 9420 feet south from the northeast corner of Section 3, T. 13N. R. 9W., from the Gila and Salt River Meridian, Yavapai County, Arizona.


668814011

When Filed Return To:
FREEPORT MCMORAN BAGDAD
100 MAIN ST. - PO BOX 245
BAGDAD ARIZONA 86321

LOCATION NOTICE FOR LODE MINING CLAIM

NOTICE IS HEREBY GIVEN that the HILLBILLY 73 lode mining claim
has been LOCATED

By: FREEPORT MCMORAN BAGDAD
100 MAIN STREET – PO BOX 245
BAGDAD, ARIZONA 86321



The general course of this claim is SOUTH TO NORTH and it is situated in YAVAPAI County, Arizona. This claim is 1320 feet in length and 528 feet in width.

This claim runs from the location monument on which this location notice is posted approximately 20 feet in a SOUTHERLY direction to the SOUTH end line and 1300 feet in a NORTHERLY direction to the NORTH end line. This claim is marked by six monuments, one at each corner and one at the center of each end line of the claim.

The location monument on which this notice is posted is situated within Section 9, Township 13 NORTH, Range 9 WEST, from the Gila and Salt River Meridian, and this claim encompasses portions of the following quarter section (s), section (s), Township (s) and Range (s) SE ¼ of SECTION 9, T. 13 N., R. 9 W. from the Gila and Salt River Meridian, Arizona.

The locality of this claim with reference to some natural object or permanent monument and additional information (if any) concerning its locality are as follows: THE NORTHEAST CORNER of the claim is located 5808 feet WEST and 8100 feet SOUTH from the NORTHEAST Corner of Section 3, T. 13N. R. 9W., from the Gila and Salt River Meridian, YAVAPAI COUNTY, ARIZONA

DATED AND POSTED on the ground this 20 day of SEP, 20 12.

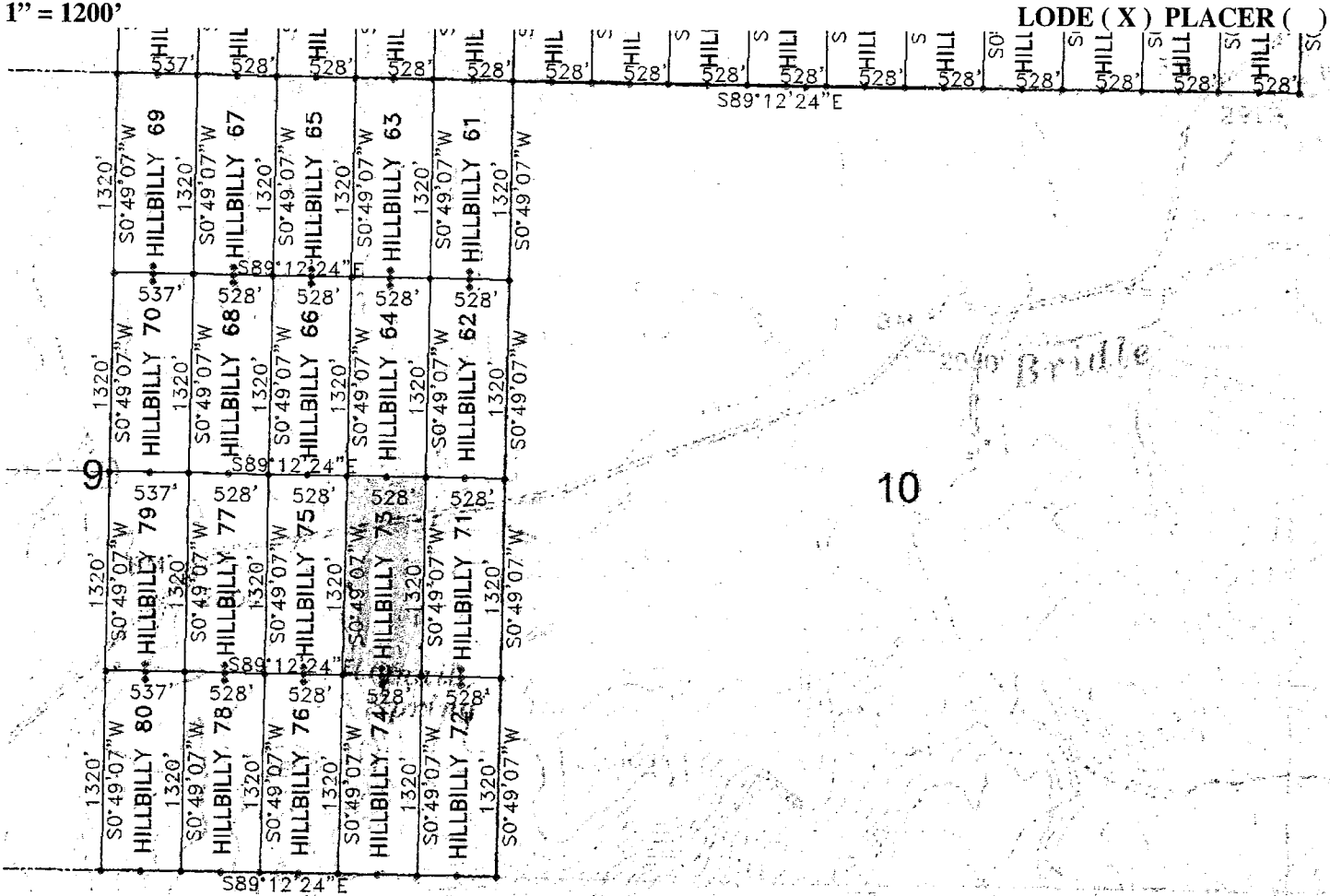

AGENT: Darling Environmental & Surveying, Ltd.
9040 South Rita Road, Suite 2350
Tucson, AZ 85747

ANCM 19900

When Filed Return To:
 FREEPORT MCMORAN BAGDAD
 100 MAIN ST. - PO BOX 245
 BAGDAD ARIZONA 86321

MINING CLAIM MAP

1" = 1200'



1. The above map depicts the HILLBILLY 73 mining claim, which is located in Section (s) 9, Township 13N, Range 9W, Gila and Salt River Meridian, YAVAPAI County, Arizona.
2. The type of corner and location monuments used are as follows: 2"X2"X5' WOOD POSTS.
3. The bearings and distances in degrees and feet between claim corners are as depicted on the map
4. The northeast corner of the claim is located 5808 feet west and 8100 feet south from the northeast corner of Section 3, T. 13N. R. 9W., from the Gila and Salt River Meridian, Yavapai County, Arizona.

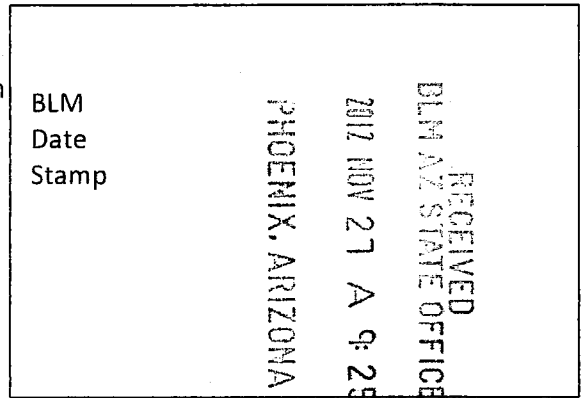
006014011V

When Filed Return To:
FREEPORT MCMORAN BAGDAD
100 MAIN ST. - PO BOX 245
BAGDAD ARIZONA 86321

LOCATION NOTICE FOR LODE MINING CLAIM

NOTICE IS HEREBY GIVEN that the HILLBILLY 74 lode mining claim
has been LOCATED

By: FREEPORT MCMORAN BAGDAD
100 MAIN STREET - PO BOX 245
BAGDAD, ARIZONA 86321



The general course of this claim is NORTH TO SOUTH and it is situated in YAVAPAI County, Arizona. This claim is 1326 feet in length and 528 feet in width.

This claim runs from the location monument on which this location notice is posted approximately 20 feet in a NORTHERLY direction to the NORTH end line and 1306 feet in a SOUTHERLY direction to the SOUTH end line. This claim is marked by six monuments, one at each corner and one at the center of each end line of the claim.

The location monument on which this notice is posted is situated within Section 9, Township 13 NORTH, Range 9 WEST, from the Gila and Salt River Meridian, and this claim encompasses portions of the following quarter section (s), section (s), Township (s) and Range (s) SE ¼ of SECTION 9, T. 13 N., R. 9 W. from the Gila and Salt River Meridian, Arizona.

The locality of this claim with reference to some natural object or permanent monument and additional information (if any) concerning its locality are as follows: THE NORTHEAST CORNER of the claim is located 5808 feet WEST and 9420 feet SOUTH from the NORTHEAST Corner of Section 3, T. 13N. R. 9W., from the Gila and Salt River Meridian, YAVAPAI COUNTY, ARIZONA

DATED AND POSTED on the ground this 20 day of SEP, 20 12.

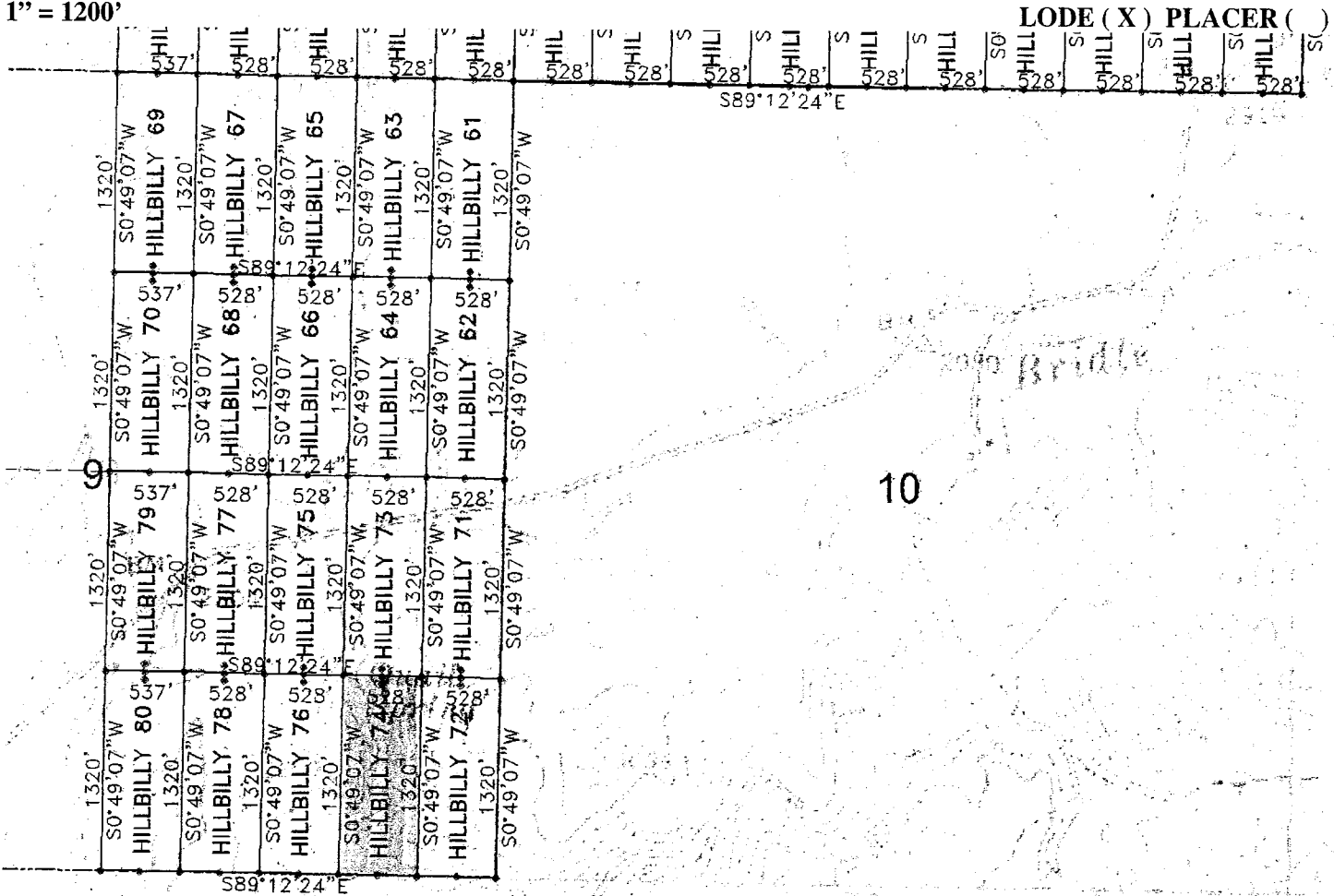

AGENT: Darling Environmental & Surveying, Ltd.
9040 South Rita Road, Suite 2350
Tucson, AZ 85747

AN10119901

When Filed Return To:
 FREEPORT MCMORAN BAGDAD
 100 MAIN ST. - PO BOX 245
 BAGDAD ARIZONA 86321

MINING CLAIM MAP

1" = 1200'



1. The above map depicts the HILLBILLY 74 mining claim, which is located in Section (s) 9, Township 13N , Range 9W, Gila and Salt River Meridian, YAVAPAI County, Arizona.
2. The type of corner and location monuments used are as follows: 2"X2"X5' WOOD POSTS.
3. The bearings and distances in degrees and feet between claim corners are as depicted on the map
4. The northeast corner of the claim is located 5808 feet west and 9420 feet south from the northeast corner of Section 3, T. 13N. R. 9W., from the Gila and Salt River Meridian, Yavapai County, Arizona.

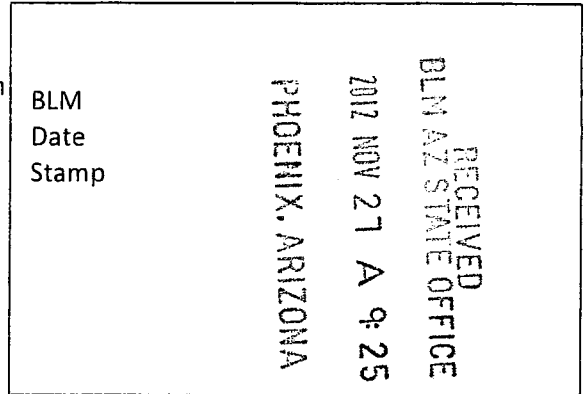
106611011V

When Filed Return To:
FREEPORT MCMORAN BAGDAD
100 MAIN ST. - PO BOX 245
BAGDAD ARIZONA 86321

LOCATION NOTICE FOR LODE MINING CLAIM

NOTICE IS HEREBY GIVEN that the HILLBILLY 75 lode mining claim
has been LOCATED

By: FREEPORT MCMORAN BAGDAD
100 MAIN STREET – PO BOX 245
BAGDAD, ARIZONA 86321



The general course of this claim is SOUTH TO NORTH and it is situated in YAVAPAI County, Arizona. This claim is 1320 feet in length and 528 feet in width.

This claim runs from the location monument on which this location notice is posted approximately 20 feet in a SOUTHERLY direction to the SOUTH end line and 1300 feet in a NORTHERLY direction to the NORTH end line. This claim is marked by six monuments, one at each corner and one at the center of each end line of the claim.

The location monument on which this notice is posted is situated within Section 9, Township 13 NORTH, Range 9 WEST, from the Gila and Salt River Meridian, and this claim encompasses portions of the following quarter section (s), section (s), Township (s) and Range (s) SE ¼ of SECTION 9, T. 13 N., R. 9 W. from the Gila and Salt River Meridian, Arizona.

The locality of this claim with reference to some natural object or permanent monument and additional information (if any) concerning its locality are as follows: THE NORTHEAST CORNER of the claim is located 6336 feet WEST and 8100 feet SOUTH from the NORTHEAST Corner of Section 3, T. 13N. R. 9W., from the Gila and Salt River Meridian, YAVAPAI COUNTY, ARIZONA

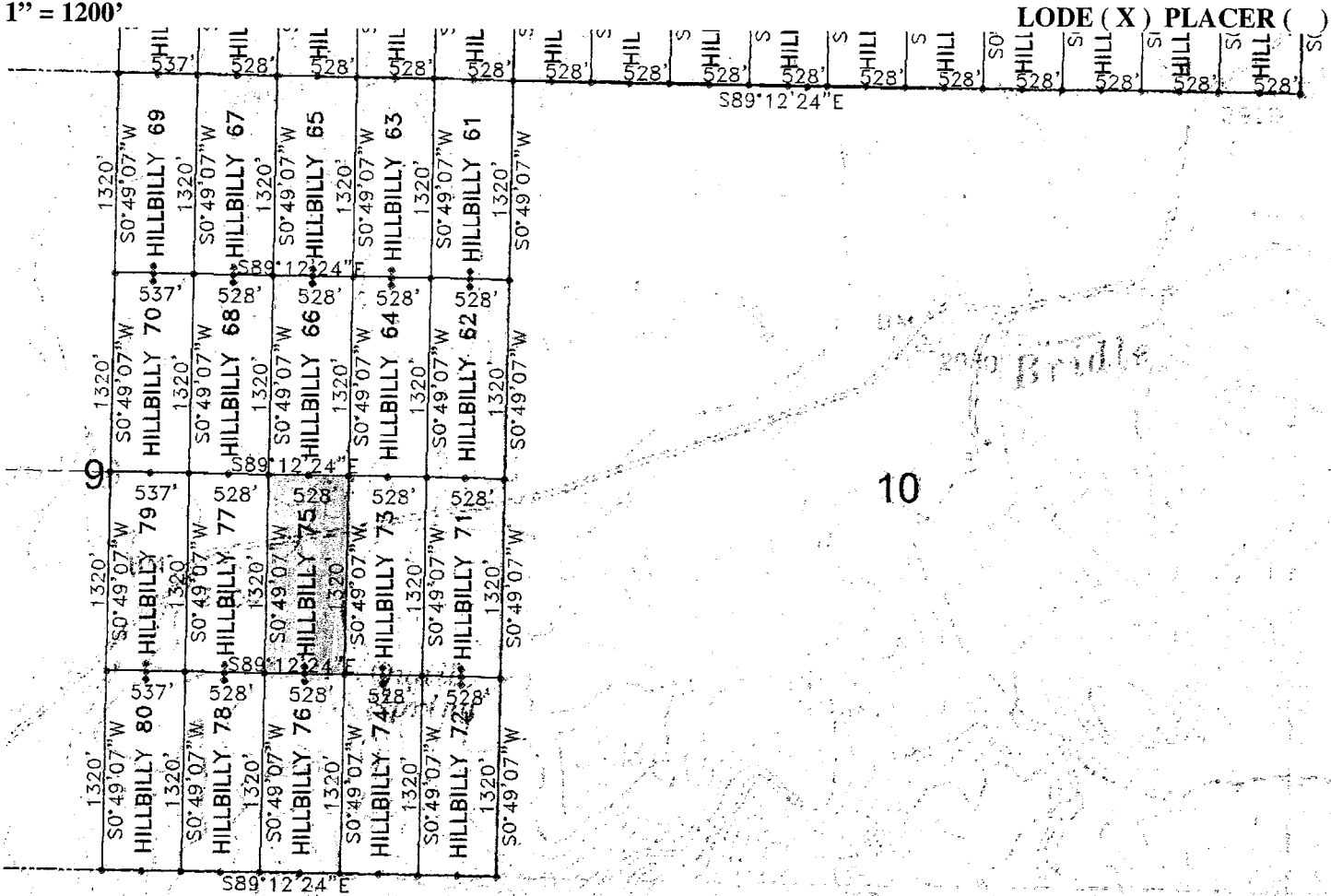
DATED AND POSTED on the ground this 20 day of SEP, 20 12.


AGENT: Darling Environmental & Surveying, Ltd.
9040 South Rita Road, Suite 2350
Tucson, AZ 85747

AMC 19902

MINING CLAIM MAP

1" = 1200'



1. The above map depicts the HILLBILLY 75 mining claim, which is located in Section (s) 9, Township 13N, Range 9W, Gila and Salt River Meridian, YAVAPAI County, Arizona.
2. The type of corner and location monuments used are as follows: 2"X2"X5' WOOD POSTS.
3. The bearings and distances in degrees and feet between claim corners are as depicted on the map
4. The northeast corner of the claim is located 6336 feet west and 8100 feet south from the northeast corner of Section 3, T. 13N. R. 9W., from the Gila and Salt River Meridian, Yavapai County, Arizona.

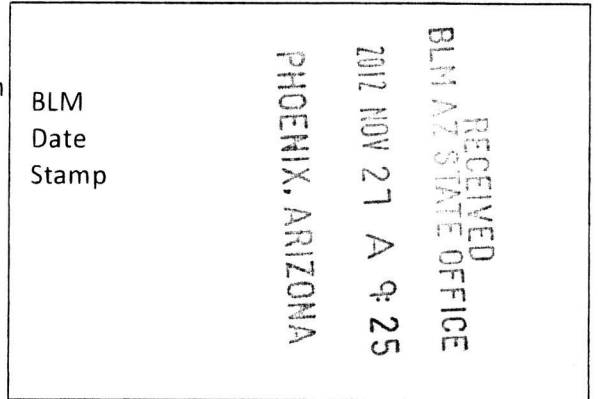
ARCH 18 90 2

When Filed Return To:
FREEPORT MCMORAN BAGDAD
100 MAIN ST. - PO BOX 245
BAGDAD ARIZONA 86321

LOCATION NOTICE FOR LODE MINING CLAIM

NOTICE IS HEREBY GIVEN that the HILLBILLY 76 lode mining claim
has been LOCATED

By: FREEPORT MCMORAN BAGDAD
100 MAIN STREET – PO BOX 245
BAGDAD, ARIZONA 86321



The general course of this claim is NORTH TO SOUTH and it is situated in YAVAPAI County, Arizona. This claim is 1326 feet in length and 528 feet in width.

This claim runs from the location monument on which this location notice is posted approximately 20 feet in a NORTHERLY direction to the NORTH end line and 1306 feet in a SOUTHERLY direction to the SOUTH end line. This claim is marked by six monuments, one at each corner and one at the center of each end line of the claim.

The location monument on which this notice is posted is situated within Section 9, Township 13 NORTH, Range 9 WEST, from the Gila and Salt River Meridian, and this claim encompasses portions of the following quarter section (s), section (s), Township (s) and Range (s) SE ¼ of SECTION 9, T. 13 N., R. 9 W. from the Gila and Salt River Meridian, Arizona.

The locality of this claim with reference to some natural object or permanent monument and additional information (if any) concerning its locality are as follows: THE NORTHEAST CORNER of the claim is located 6336 feet WEST and 9420 feet SOUTH from the NORTHEAST Corner of Section 3, T. 13N. R. 9W., from the Gila and Salt River Meridian, YAVAPAI COUNTY, ARIZONA

DATED AND POSTED on the ground this 20 day of SEP, 20 12.

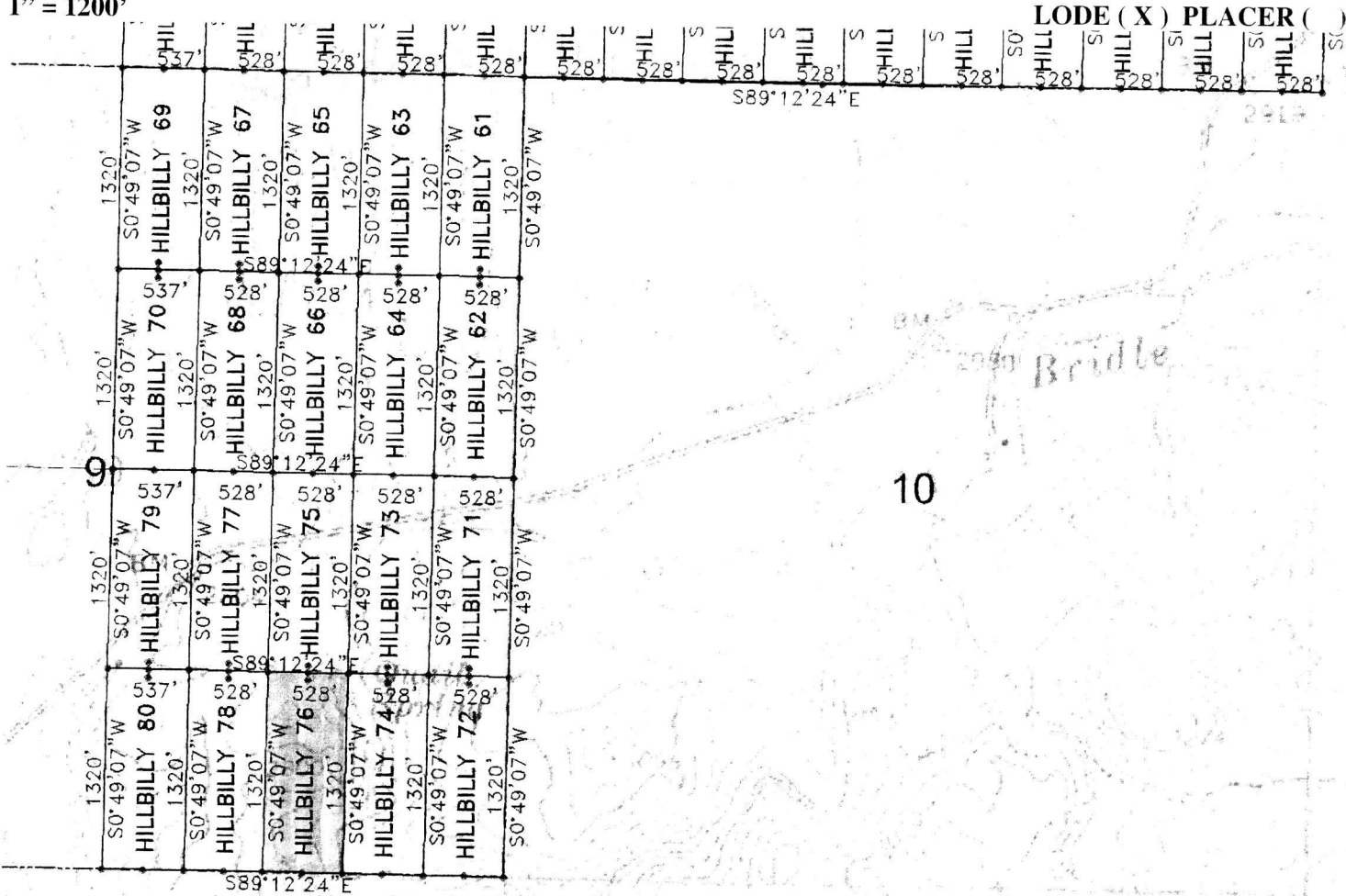

AGENT: Darling Environmental & Surveying, Ltd.
9040 South Rita Road, Suite 2350
Tucson, AZ 85747

ATTORNEY 139903

When Filed Return To:
 FREEPORT MCMORAN BAGDAD
 100 MAIN ST. - PO BOX 245
 BAGDAD ARIZONA 86321

MINING CLAIM MAP

1" = 1200'



1. The above map depicts the HILLBILLY 76 mining claim, which is located in Section (s) 9, Township 13N , Range 9W, Gila and Salt River Meridian, YAVAPAI County, Arizona.
2. The type of corner and location monuments used are as follows: 2"X2"X5' WOOD POSTS.
3. The bearings and distances in degrees and feet between claim corners are as depicted on the map
4. The northeast corner of the claim is located 6336 feet west and 9420 feet south from the northeast corner of Section 3, T. 13N. R. 9W., from the Gila and Salt River Meridian, Yavapai County, Arizona.


E06811011V

When Filed Return To:
FREEPORT MCMORAN BAGDAD
100 MAIN ST. - PO BOX 245
BAGDAD ARIZONA 86321

LOCATION NOTICE FOR LODE MINING CLAIM

NOTICE IS HEREBY GIVEN that the HILLBILLY 77 lode mining claim
has been LOCATED

By: FREEPORT MCMORAN BAGDAD
100 MAIN STREET – PO BOX 245
BAGDAD, ARIZONA 86321




The general course of this claim is SOUTH TO NORTH and it is situated in YAVAPAI County, Arizona. This claim is 1320 feet in length and 528 feet in width.

This claim runs from the location monument on which this location notice is posted approximately 20 feet in a SOUTHERLY direction to the SOUTH end line and 1300 feet in a NORTHERLY direction to the NORTH end line. This claim is marked by six monuments, one at each corner and one at the center of each end line of the claim.

The location monument on which this notice is posted is situated within Section 9, Township 13 NORTH, Range 9 WEST, from the Gila and Salt River Meridian, and this claim encompasses portions of the following quarter section (s), section (s), Township (s) and Range (s) SE ¼ of SECTION 9, T. 13 N., R. 9 W. from the Gila and Salt River Meridian, Arizona.

The locality of this claim with reference to some natural object or permanent monument and additional information (if any) concerning its locality are as follows: THE NORTHEAST CORNER of the claim is located 6864 feet WEST and 8100 feet SOUTH from the NORTHEAST Corner of Section 3, T. 13N. R. 9W., from the Gila and Salt River Meridian, YAVAPAI COUNTY, ARIZONA

DATED AND POSTED on the ground this 20 day of SEP, 20 12.

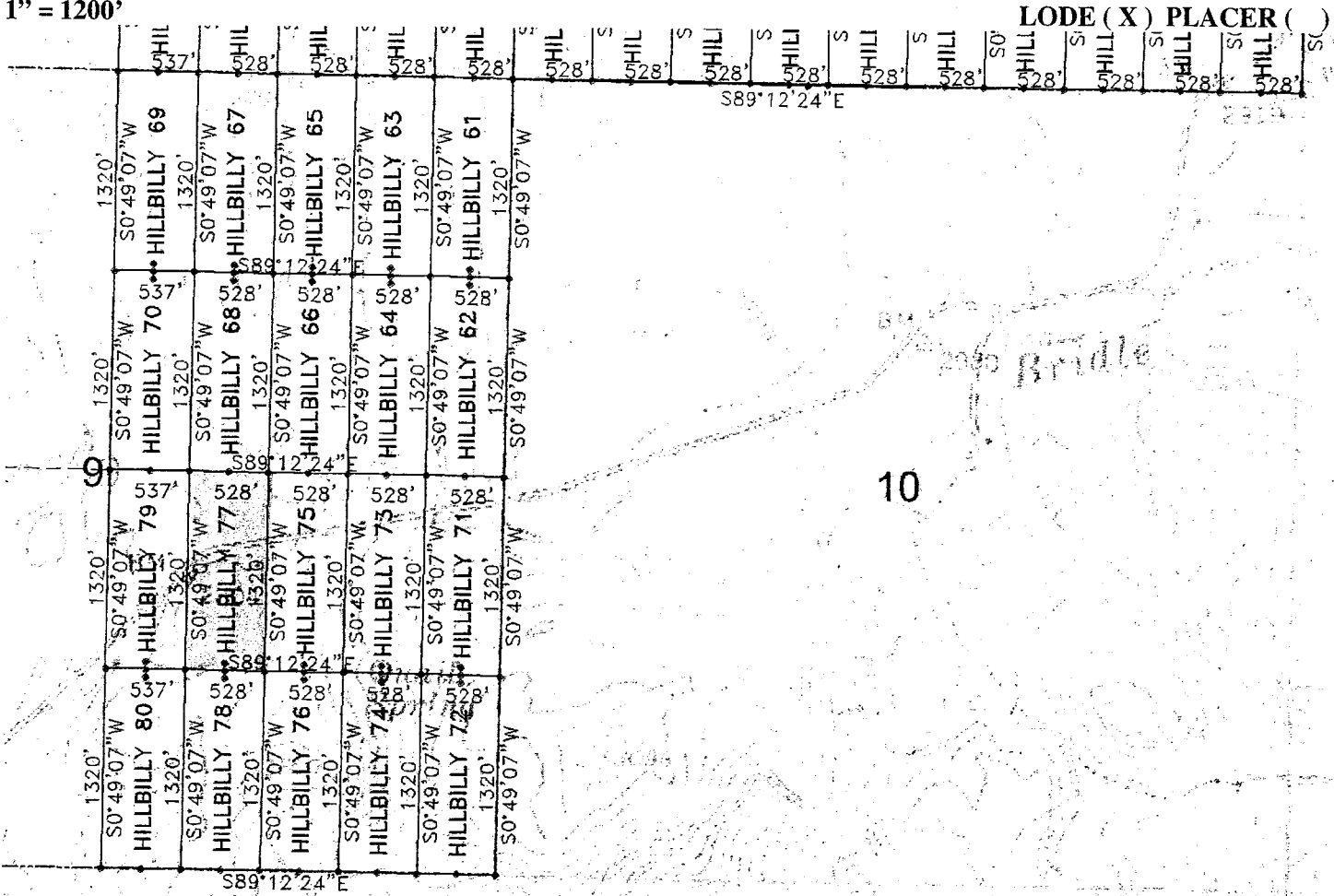

AGENT: Darling Environmental & Surveying, Ltd.
9040 South Rita Road, Suite 2350
Tucson, AZ 85747

ARIZONA 10904

When Filed Return To:
 FREEPORT MCMORAN BAGDAD
 100 MAIN ST. - PO BOX 245
 BAGDAD ARIZONA 86321

MINING CLAIM MAP

1" = 1200'



1. The above map depicts the HILLBILLY 77 mining claim, which is located in Section (s) 9, Township 13N, Range 9W, Gila and Salt River Meridian, YAVAPAI County, Arizona.
2. The type of corner and location monuments used are as follows: 2"X2"X5' WOOD POSTS.
3. The bearings and distances in degrees and feet between claim corners are as depicted on the map
4. The northeast corner of the claim is located 6864 feet west and 8100 feet south from the northeast corner of Section 3, T. 13N. R. 9W., from the Gila and Salt River Meridian, Yavapai County, Arizona.

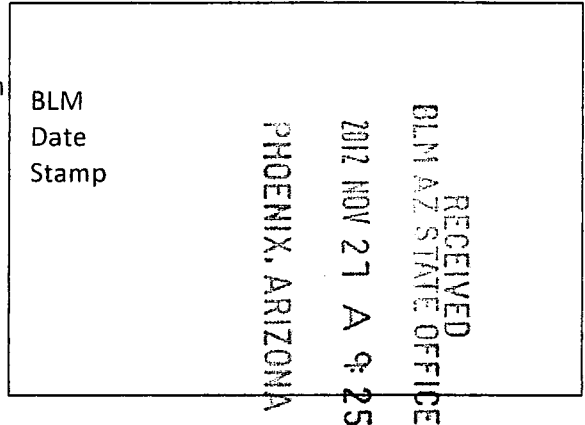
406814011V

When Filed Return To:
FREEPORT MCMORAN BAGDAD
100 MAIN ST. - PO BOX 245
BAGDAD ARIZONA 86321

LOCATION NOTICE FOR LODE MINING CLAIM

NOTICE IS HEREBY GIVEN that the HILLBILLY 78 lode mining claim
has been LOCATED

By: FREEPORT MCMORAN BAGDAD
100 MAIN STREET – PO BOX 245
BAGDAD, ARIZONA 86321




The general course of this claim is NORTH TO SOUTH and it is situated in YAVAPAI County, Arizona. This claim is 1326 feet in length and 528 feet in width.

This claim runs from the location monument on which this location notice is posted approximately 20 feet in a NORTHERLY direction to the NORTH end line and 1300 feet in a SOUTHERLY direction to the SOUTH end line. This claim is marked by six monuments, one at each corner and one at the center of each end line of the claim.

The location monument on which this notice is posted is situated within Section 9, Township 13 NORTH, Range 9 WEST, from the Gila and Salt River Meridian, and this claim encompasses portions of the following quarter section (s), section (s), Township (s) and Range (s) SE ¼ of SECTION 9, T. 13 N., R. 9 W. from the Gila and Salt River Meridian, Arizona.

The locality of this claim with reference to some natural object or permanent monument and additional information (if any) concerning its locality are as follows: THE NORTHEAST CORNER of the claim is located 6864 feet WEST and 9420 feet SOUTH from the NORTHEAST Corner of Section 3, T. 13N. R. 9W., from the Gila and Salt River Meridian, YAVAPAI COUNTY, ARIZONA

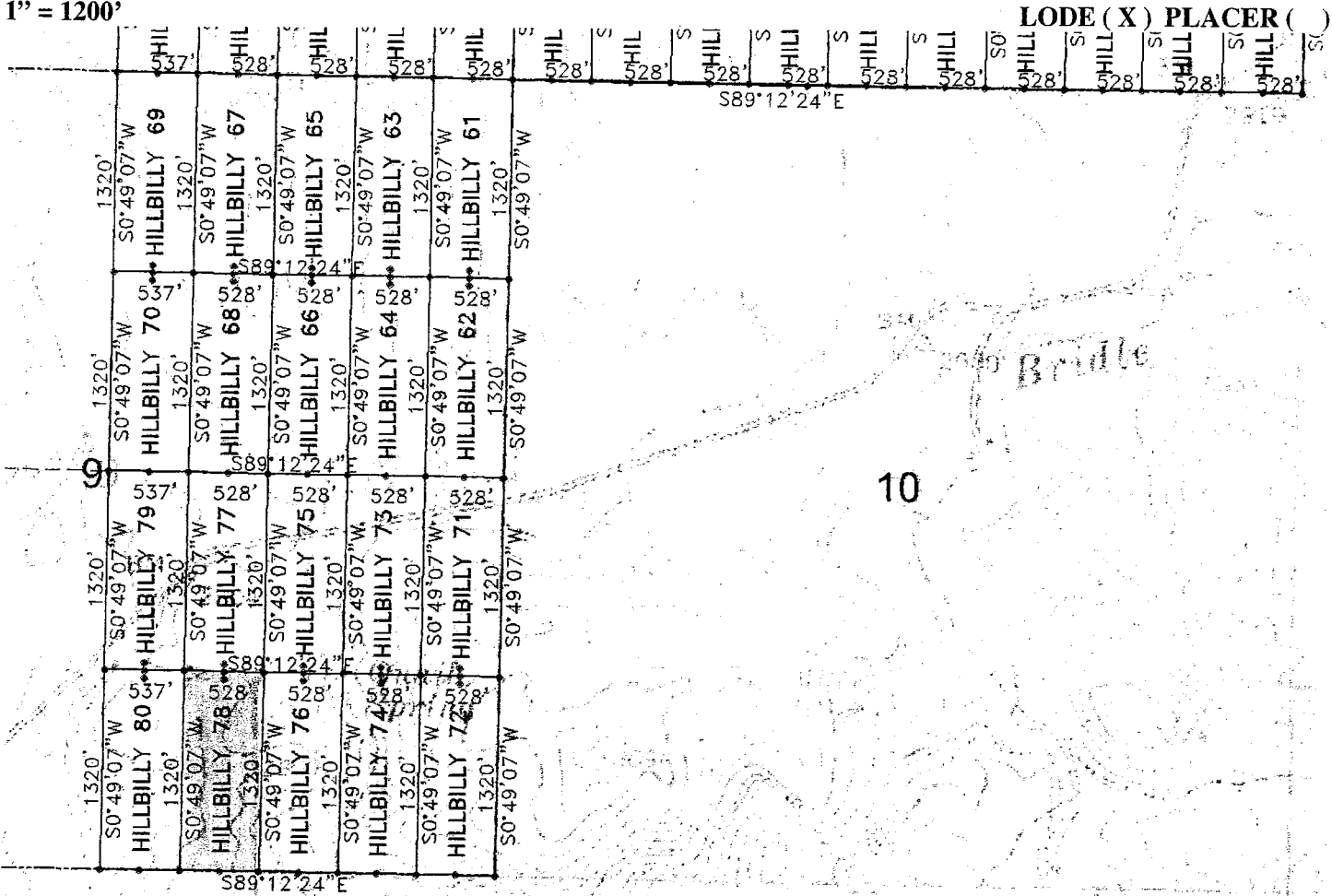
DATED AND POSTED on the ground this 20 day of SEP, 20 12.


AGENT: Darling Environmental & Surveying, Ltd.
9040 South Rita Road, Suite 2350
Tucson, AZ 85747

ANCH 10905

MINING CLAIM MAP

1" = 1200'



1. The above map depicts the HILLBILLY 78 mining claim, which is located in Section (s) 9, Township 13N, Range 9W, Gila and Salt River Meridian, YAVAPAI County, Arizona.
2. The type of corner and location monuments used are as follows: 2"X2"X5' WOOD POSTS.
3. The bearings and distances in degrees and feet between claim corners are as depicted on the map
4. The northeast corner of the claim is located 6864 feet west and 9420 feet south from the northeast corner of Section 3, T. 13N. R. 9W., from the Gila and Salt River Meridian, Yavapai County, Arizona.


506816011V

When Filed Return To:
FREEPORT MCMORAN BAGDAD
100 MAIN ST. - PO BOX 245
BAGDAD ARIZONA 86321

LOCATION NOTICE FOR LODE MINING CLAIM

NOTICE IS HEREBY GIVEN that the HILLBILLY 79 lode mining claim
has been LOCATED

By: FREEPORT MCMORAN BAGDAD
100 MAIN STREET – PO BOX 245
BAGDAD, ARIZONA 86321



The general course of this claim is SOUTH TO NORTH and it is situated in YAVAPAI County, Arizona. This claim is 1320 feet in length and 537 feet in width.

This claim runs from the location monument on which this location notice is posted approximately 20 feet in a SOUTHERLY direction to the SOUTH end line and 1300 feet in a NORTHERLY direction to the NOR claim is marked by six monuments, one at each corner and one at the center of each end line of the c
The location monument on which this notice is posted is situated within Section 9, Township 13 NOR
from the Gila and Salt River Meridian, and this claim encompasses portions of the following quarter section (s), section (s), Township (s) and Range (s) NE ¼ of SECTION 9, T. 13 N., R. 9 W. from the Gila and Salt River Meridian, Arizona.

Deicted in the SE ¼ of Sec 9

The locality of this claim with reference to some natural object or permanent monument and additional information (if any) concerning its locality are as follows: THE NORTHEAST CORNER of the claim is located 7392 feet WEST and 8100 feet SOUTH from the NORTHEAST Corner of Section 3, T. 13N. R. 9W., from the Gila and Salt River Meridian, YAVAPAI COUNTY, ARIZONA

DATED AND POSTED on the ground this 20 day of SEP, 20 12.

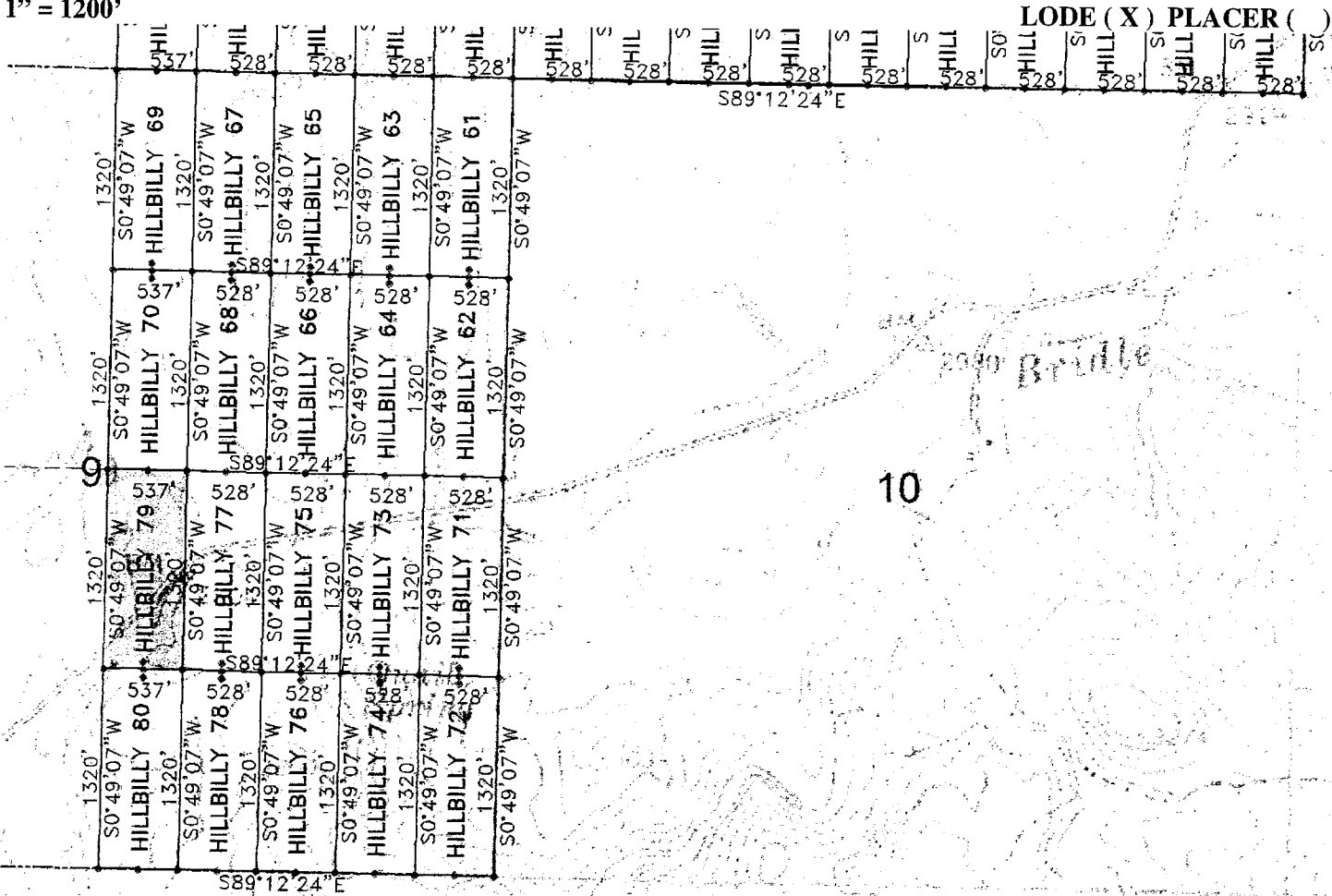

AGENT: Darling Environmental & Surveying, Ltd.
9040 South Rita Road, Suite 2350
Tucson, AZ 85747

AMCH 18906

When Filed Return To:
 FREEPORT MCMORAN BAGDAD
 100 MAIN ST. - PO BOX 245
 BAGDAD ARIZONA 86321

MINING CLAIM MAP

1" = 1200'



1. The above map depicts the HILLBILLY 79 mining claim, which is located in Section (s) 9, Township 13N , Range 9W, Gila and Salt River Meridian, YAVAPAI County, Arizona.
2. The type of corner and location monuments used are as follows: 2"X2"X5' WOOD POSTS.
3. The bearings and distances in degrees and feet between claim corners are as depicted on the map
4. The northeast corner of the claim is located 7392 feet west and 8100 feet south from the northeast corner of Section 3, T. 13N. R. 9W., from the Gila and Salt River Meridian, Yavapai County, Arizona.

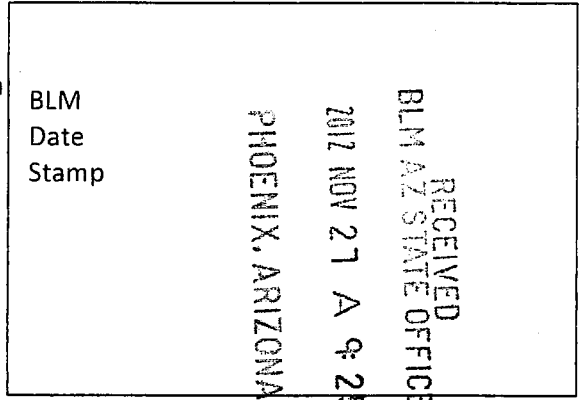
906014011V

When Filed Return To:
FREEPORT MCMORAN BAGDAD
100 MAIN ST. - PO BOX 245
BAGDAD ARIZONA 86321

LOCATION NOTICE FOR LODE MINING CLAIM

NOTICE IS HEREBY GIVEN that the HILLBILLY 80 lode mining claim
has been LOCATED

By: FREEPORT MCMORAN BAGDAD
100 MAIN STREET – PO BOX 245
BAGDAD, ARIZONA 86321



The general course of this claim is NORTH TO SOUTH and it is situated in YAVAPAI County, Arizona. This claim is 1326 feet in length and 537 feet in width.

This claim runs from the location monument on which this location notice is posted approximately 20 feet in a NORTHERLY direction to the NORTH end line and 1306 feet in a SOUTHERLY direction to the SOUTH end line. This claim is marked by six monuments, one at each corner and one at the center of each end line of the claim.

The location monument on which this notice is posted is situated within Section 9, Township 13 NORTH, Range 9 WEST, from the Gila and Salt River Meridian, and this claim encompasses portions of the following quarter section (s), section (s), Township (s) and Range (s) SE ¼ of SECTION 9, T. 13 N., R. 9 W. from the Gila and Salt River Meridian, Arizona.

The locality of this claim with reference to some natural object or permanent monument and additional information (if any) concerning its locality are as follows: THE NORTHEAST CORNER of the claim is located 7392 feet WEST and 9420 feet SOUTH from the NORTHEAST Corner of Section 3, T. 13N. R. 9W., from the Gila and Salt River Meridian, YAVAPAI COUNTY, ARIZONA

DATED AND POSTED on the ground this 20 day of SEP, 20 12.

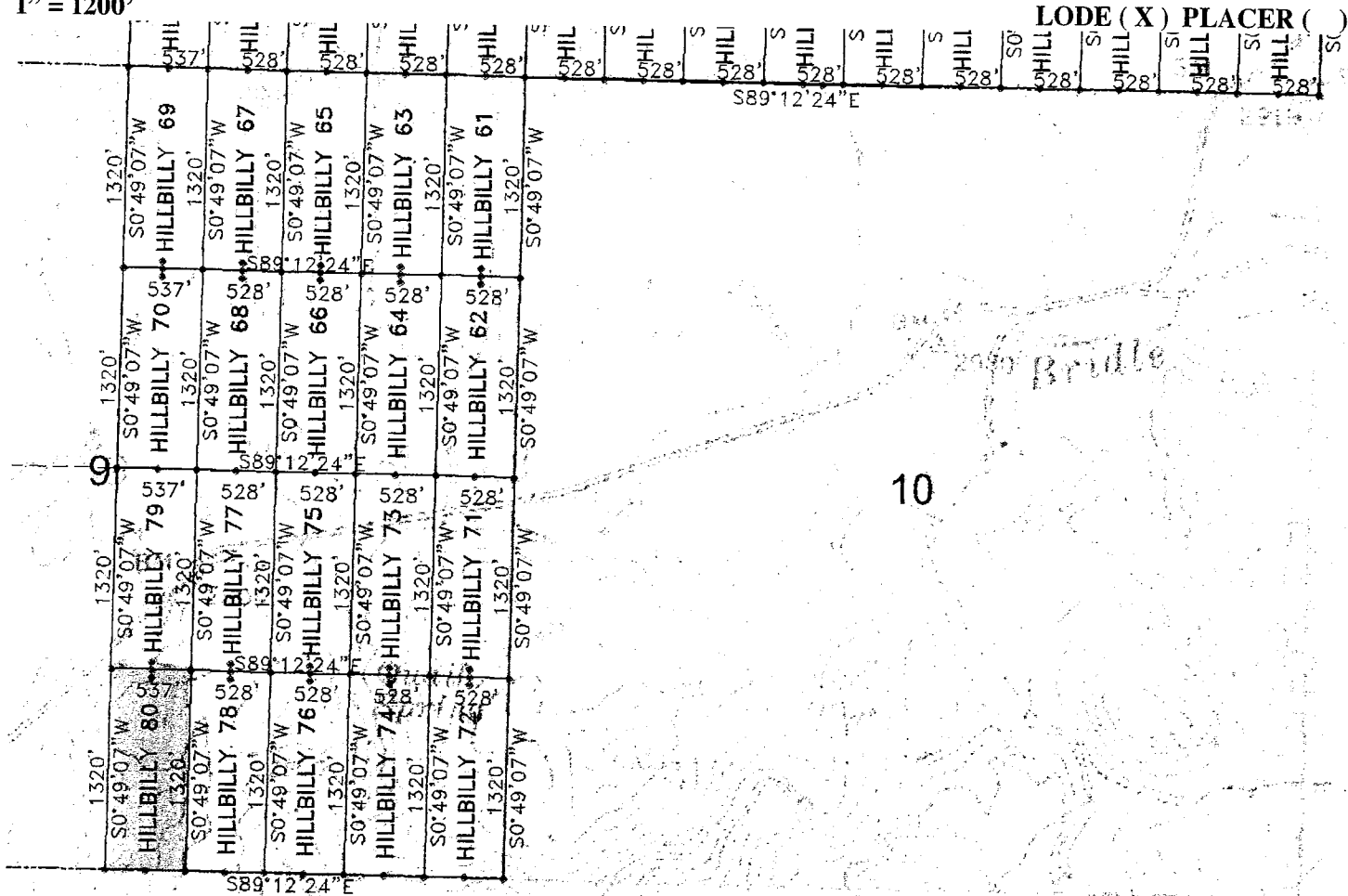

AGENT: Darling Environmental & Surveying, Ltd.
9040 South Rita Road, Suite 2350
Tucson, AZ 85747

AN10118907

When Filed Return To:
 FREEPORT MCMORAN BAGDAD
 100 MAIN ST. - PO BOX 245
 BAGDAD ARIZONA 86321

MINING CLAIM MAP

1" = 1200'




1. The above map depicts the HILLBILLY 80 mining claim, which is located in Section (s) 9, Township 13N, Range 9W, Gila and Salt River Meridian, YAVAPAI County, Arizona.
2. The type of corner and location monuments used are as follows: 2"X2"X5' WOOD POSTS.
3. The bearings and distances in degrees and feet between claim corners are as depicted on the map
4. The northeast corner of the claim is located 7392 feet west and 9420 feet south from the northeast corner of Section 3, T. 13N. R. 9W., from the Gila and Salt River Meridian, Yavapai County, Arizona.

106011011V

Return to:
Freeport-McMoRan Bagdad Inc.
P. O. Box 245
Bagdad, AZ 86321

**LOCATION NOTICE FOR LODE MINING CLAIM
STATE OF ARIZONA, COUNTY OF YAVAPAI**

NOTICE IS HEREBY GIVEN that the Miller Mountain - 01 lode mining claim has been located by Freeport-McMoRan Bagdad, Inc., a Delaware corporation, whose current mailing address is P. O. Box 245, Bagdad, AZ 86321.



The general course of this claim is North to South and it is situated in Yavapai County, Arizona. This claim is 1320 feet in length and 528 feet in width. This claim runs from the location monument on which this location notice is posted approximately 10 feet in a Northerly direction to the North end line and 1310 feet in a Southerly direction to the South end line. This claim is marked by six monuments, one at each corner and one at the center of each end line of the claim.

The location monument on which the notice is posted is situated within:
Section 27, Township 14 North, Range 9 West, of the Gila and Salt River Meridian, Yavapai County, Arizona and this claim encompasses portions of the following quarter section(s), section(s), Township(s) and Range(s): Northeast 1/4, Section 27, T14N-R9W, G&SRM, Yavapai County, Arizona.

The locality of this claim with reference to some natural object or permanent monument and additional information (if any) concerning its locality is as follows:

The Northeast corner of this claim is 0' South and 0' West of the Northeast corner of Section 27, T14N-R9W

The undersigned claims the ground as described above and set forth on the attached 1" = 1500' outline map. This claim is not intended to encroach on any private property or land that is not open for location.

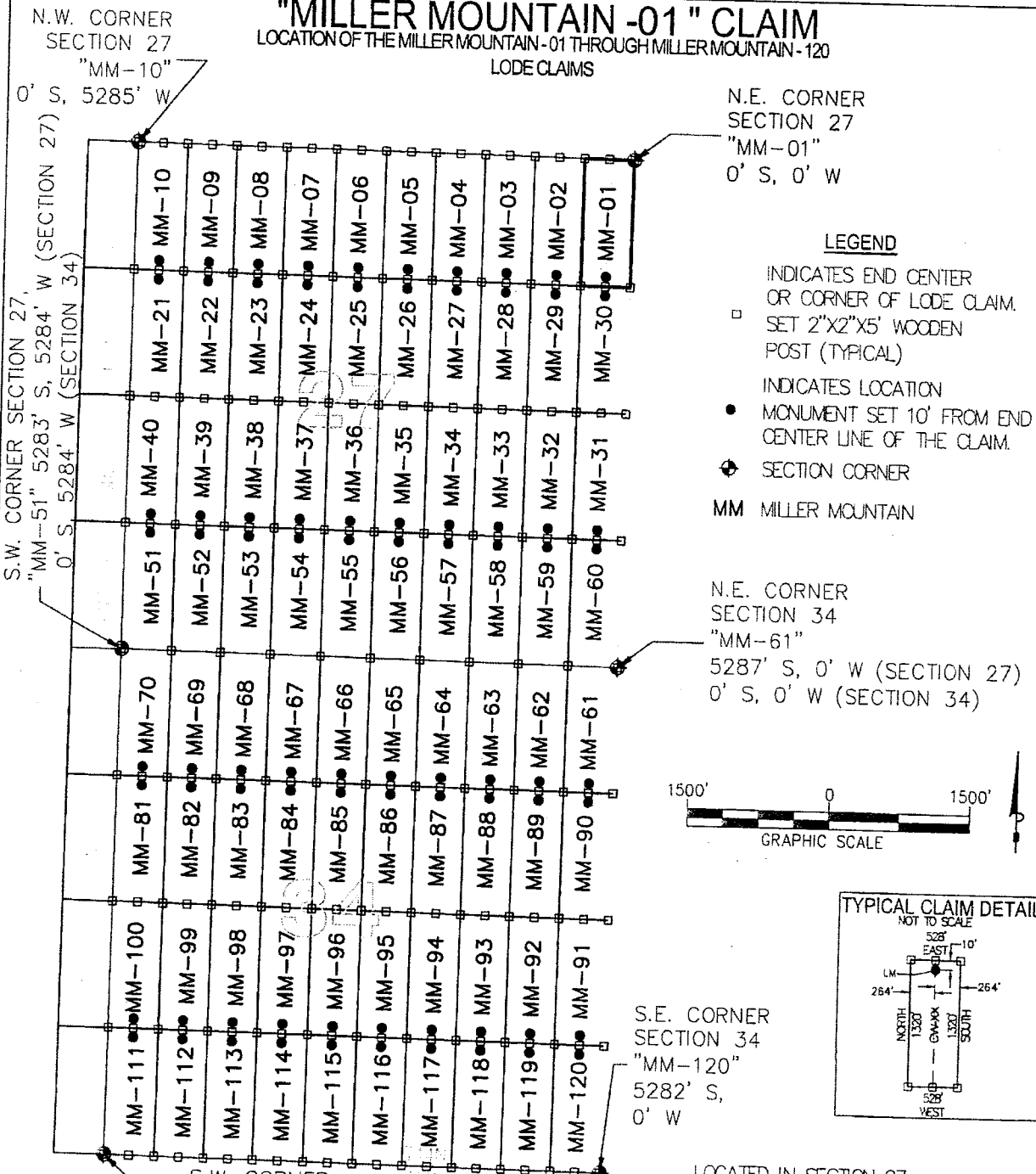
Located, dated and posted on the ground this 26 day of September, 2012.

Freeport-McMoRan Bagdad, Inc. (Owner) By: [Signature]
Bowman Consulting Group, Ltd. (Agent)

AMCH 10908

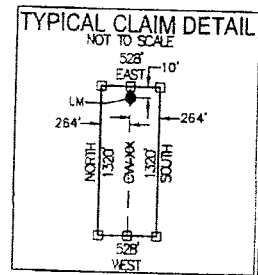
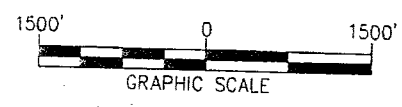
"MILLER MOUNTAIN -01" CLAIM

LOCATION OF THE MILLER MOUNTAIN -01 THROUGH MILLER MOUNTAIN -120
LODE CLAIMS



LEGEND

- INDICATES END CENTER OR CORNER OF LODE CLAIM. SET 2"X2"X5' WOODEN POST (TYPICAL)
- INDICATES LOCATION MONUMENT SET 10' FROM END CENTER LINE OF THE CLAIM.
- ◆ SECTION CORNER
- MM MILLER MOUNTAIN



N.W. CORNER SECTION 27
"MM-10"
0' S, 5285' W

N.E. CORNER SECTION 27
"MM-01"
0' S, 0' W

S.W. CORNER SECTION 27,
"MM-51" 5283' S, 5284' W (SECTION 27)
0' S, 5284' W (SECTION 34)

N.E. CORNER SECTION 34
"MM-61"
5287' S, 0' W (SECTION 27)
0' S, 0' W (SECTION 34)

S.W. CORNER SECTION 34
"MM-111"
5285' S, 5288' W

S.E. CORNER SECTION 34
"MM-120"
5282' S,
0' W

LOCATED IN SECTION 27
TOWNSHIP 14 NORTH, RANGE 9 WEST, G&SRM
YAVAPAI COUNTY, ARIZONA
LOCATED DURING THE MONTH
OF SEPTEMBER, 2012
YAVAPAI COUNTY, ARIZONA

LOCATORS:
FREEPORT-MCMORAN
BAGDAD, INC.
P.O. BOX 245
BAGDAD, ARIZONA 86321

CLAIM STAKING PERFORMED BY:
Bowman
CONSULTING


3010 S Priest Dr, #103
Tempe, Az 85282
Phone: (480) 629-8830
Fax: (480) 629-8841
www.bowmanconsulting.com

AN0110908

Return to:
Freeport-McMoRan Bagdad Inc.
P. O. Box 245
Bagdad, AZ 86321

**LOCATION NOTICE FOR LODE MINING CLAIM
STATE OF ARIZONA, COUNTY OF YAVAPAI**

NOTICE IS HEREBY GIVEN that the Miller Mountain - 02 lode mining claim has been located by Freeport-McMoRan Bagdad, Inc., a Delaware corporation, whose current mailing address is P. O. Box 245, Bagdad, AZ 86321.



The general course of this claim is North to South and it is situated in Yavapai County, Arizona. This claim is 1320 feet in length and 528 feet in width. This claim runs from the location monument on which this location notice is posted approximately 10 feet in a Northerly direction to the North end line and 1310 feet in a Southerly direction to the South end line. This claim is marked by six monuments, one at each corner and one at the center of each end line of the claim.

The location monument on which the notice is posted is situated within:

Section 27, Township 14 North, Range 9 West, of the Gila and Salt River Meridian, Yavapai County, Arizona and this claim encompasses portions of the following quarter section(s), section(s), Township(s) and Range(s): Northeast 1/4, Section 27, T14N-R9W, G&SRM, Yavapai County, Arizona.

The locality of this claim with reference to some natural object or permanent monument and additional information (if any) concerning its locality is as follows:

The Northeast corner of this claim is 0' South and 528' West of the Northeast corner of Section 27, T14N-R9W

The undersigned claims the ground as described above and set forth on the attached 1" = 1500' outline map. This claim is not intended to encroach on any private property or land that is not open for location.

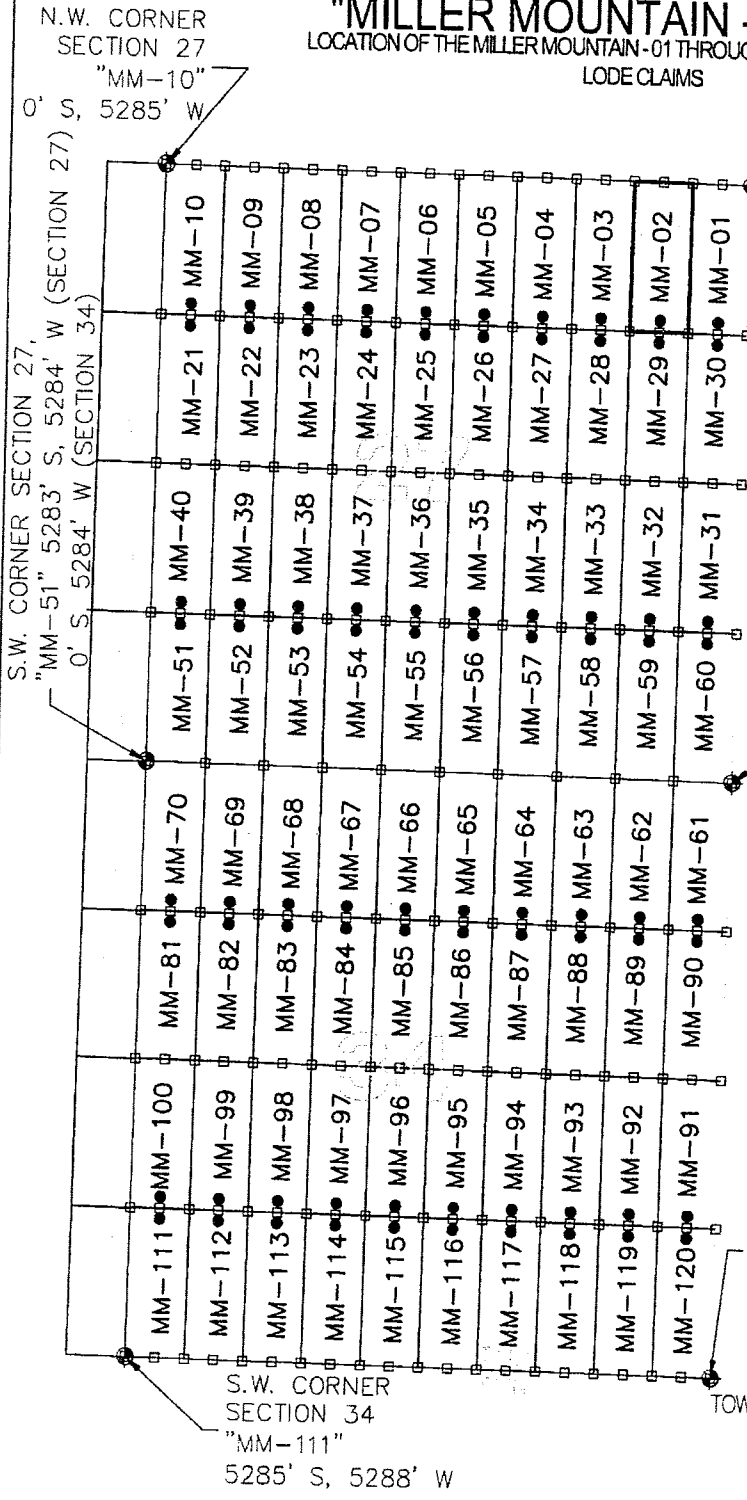
Located, dated and posted on the ground this 26 day of September, 2012.

Freeport-McMoRan Bagdad, Inc. (Owner) By: [Signature]
Bowman Consulting Group, Ltd. (Agent)

ANCH 18909

"MILLER MOUNTAIN -02" CLAIM

LOCATION OF THE MILLER MOUNTAIN -01 THROUGH MILLER MOUNTAIN -120
LODE CLAIMS

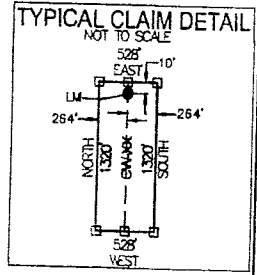


N.E. CORNER
SECTION 27
"MM-01"
0' S, 0' W

LEGEND

- INDICATES END CENTER OR CORNER OF LODE CLAIM. SET 2"x2"x5' WOODEN POST (TYPICAL)
- INDICATES LOCATION MONUMENT SET 10' FROM END CENTER LINE OF THE CLAIM.
- ⊕ SECTION CORNER
- MM MILLER MOUNTAIN

N.E. CORNER
SECTION 34
"MM-61"
5287' S, 0' W (SECTION 27)
0' S, 0' W (SECTION 34)



S.E. CORNER
SECTION 34
"MM-120"
5282' S,
0' W

S.W. CORNER
SECTION 34
"MM-111"
5285' S, 5288' W

LOCATED IN SECTION 27
TOWNSHIP 14 NORTH, RANGE 9 WEST, G&SRM
YAVAPAI COUNTY, ARIZONA
LOCATED DURING THE MONTH
OF SEPTEMBER, 2012
YAVAPAI COUNTY, ARIZONA

LOCATORS:
FREEPORT-MCMORAN
BAGDAD, INC.
P.O. BOX 245
BAGDAD, ARIZONA 86321

CLAIM STAKING PERFORMED BY:

Bowman

CONSULTING


3010 S Piest Dr, #103
Tempe, Az 85282
Phone: (480) 629-8830
Fax: (480) 629-8841
www.bowmanconsulting.com

ANCU10009

Return to:
Freeport-McMoRan Bagdad Inc.
P. O. Box 245
Bagdad, AZ 86321

**LOCATION NOTICE FOR LODE MINING CLAIM
STATE OF ARIZONA, COUNTY OF YAVAPAI**

NOTICE IS HEREBY GIVEN that the Miller Mountain - 03 lode mining claim has been located by Freeport-McMoRan Bagdad, Inc., a Delaware corporation, whose current mailing address is P. O. Box 245, Bagdad, AZ 86321.



The general course of this claim is North to South and it is situated in Yavapai County, Arizona. This claim is 1320 feet in length and 528 feet in width. This claim runs from the location monument on which this location notice is posted approximately 10 feet in a Northerly direction to the North end line and 1310 feet in a Southerly direction to the South end line. This claim is marked by six monuments, one at each corner and one at the center of each end line of the claim.

The location monument on which the notice is posted is situated within:
Section 27, Township 14 North, Range 9 West, of the Gila and Salt River Meridian, Yavapai County, Arizona and this claim encompasses portions of the following quarter section(s), section(s), Township(s) and Range(s): Northeast 1/4, Section 27, T14N-R9W, G&SRM, Yavapai County, Arizona.

The locality of this claim with reference to some natural object or permanent monument and additional information (if any) concerning its locality is as follows:

The Northeast corner of this claim is 0' South and 1056' West of the Northeast corner of Section 27, T14N-R9W

The undersigned claims the ground as described above and set forth on the attached 1" = 1500' outline map. This claim is not intended to encroach on any private property or land that is not open for location.

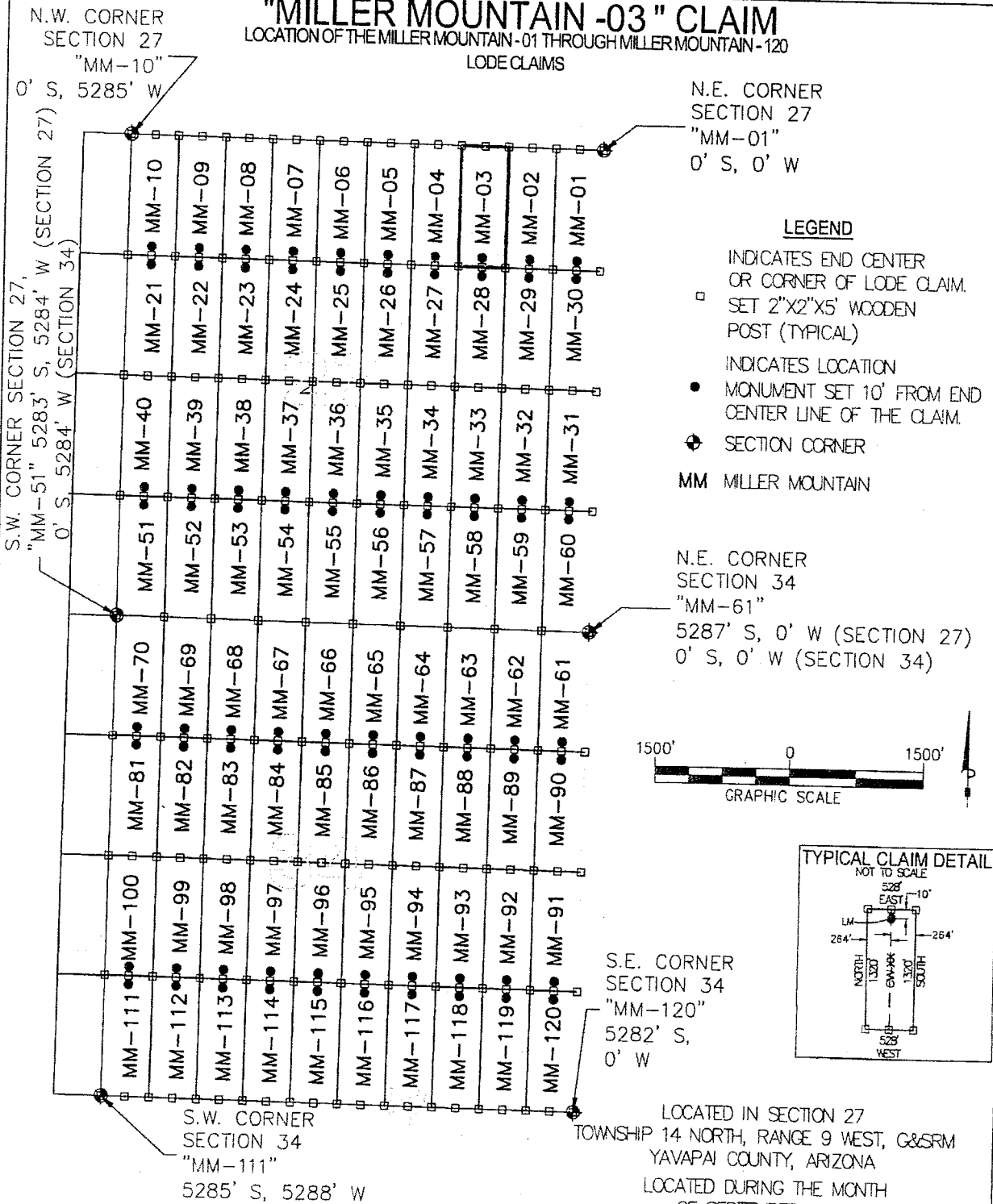
Located, dated and posted on the ground this 26 day of September, 2012.

Freeport-McMoRan Bagdad, Inc. (Owner) By: [Signature]
Bowman Consulting Group, Ltd. (Agent)

AMC 119910

"MILLER MOUNTAIN -03" CLAIM

LOCATION OF THE MILLER MOUNTAIN -01 THROUGH MILLER MOUNTAIN -120
LODE CLAIMS



LOCATORS:
 FREEPORT-MCMORAN
 BAGDAD, INC.
 P.O. BOX 245
 BAGDAD, ARIZONA 86321

CLAIM STAKING PERFORMED BY:
Bowman
 CONSULTING
 3010 S Priest Dr, #103
 Tempe, Az 85282
 Phone: (480) 629-8830
 Fax: (480) 629-8841
 www.bowmanconsulting.com

MCH18910

Return to:
Freeport-McMoRan Bagdad Inc.
P. O. Box 245
Bagdad, AZ 86321

**LOCATION NOTICE FOR LODE MINING CLAIM
STATE OF ARIZONA, COUNTY OF YAVAPAI**

NOTICE IS HEREBY GIVEN that the Miller Mountain - 04 lode mining claim has been located by Freeport-McMoRan Bagdad, Inc., a Delaware corporation, whose current mailing address is P. O. Box 245, Bagdad, AZ 86321.

The general course of this claim is North to South and it is situated in Yavapai County, Arizona. This claim is 1320 feet in length and 528 feet in width. This claim runs from the location monument on which this location notice is posted approximately 10 feet in a Northerly direction to the North end line and 1310 feet in a Southerly direction to the South end line. This claim is marked by six monuments, one at each corner and one at the center of each end line of the claim.

The location monument on which the notice is posted is situated within:

Section 27, Township 14 North, Range 9 West, of the Gila and Salt River Meridian, Yavapai County, Arizona and this claim encompasses portions of the following quarter section(s), section(s), Township(s) and Range(s): Northeast 1/4, Section 27, T14N-R9W, G&SRM, Yavapai County, Arizona.


The locality of this claim with reference to some natural object or permanent monument and additional information (if any) concerning its locality is as follows:

The Northeast corner of this claim is 0' South and 1584' West of the Northeast corner of Section 27, T14N-R9W

The undersigned claims the ground as described above and set forth on the attached 1" = 1500' outline map. This claim is not intended to encroach on any private property or land that is not open for location.

Located, dated and posted on the ground this 26 day of September, 2012.

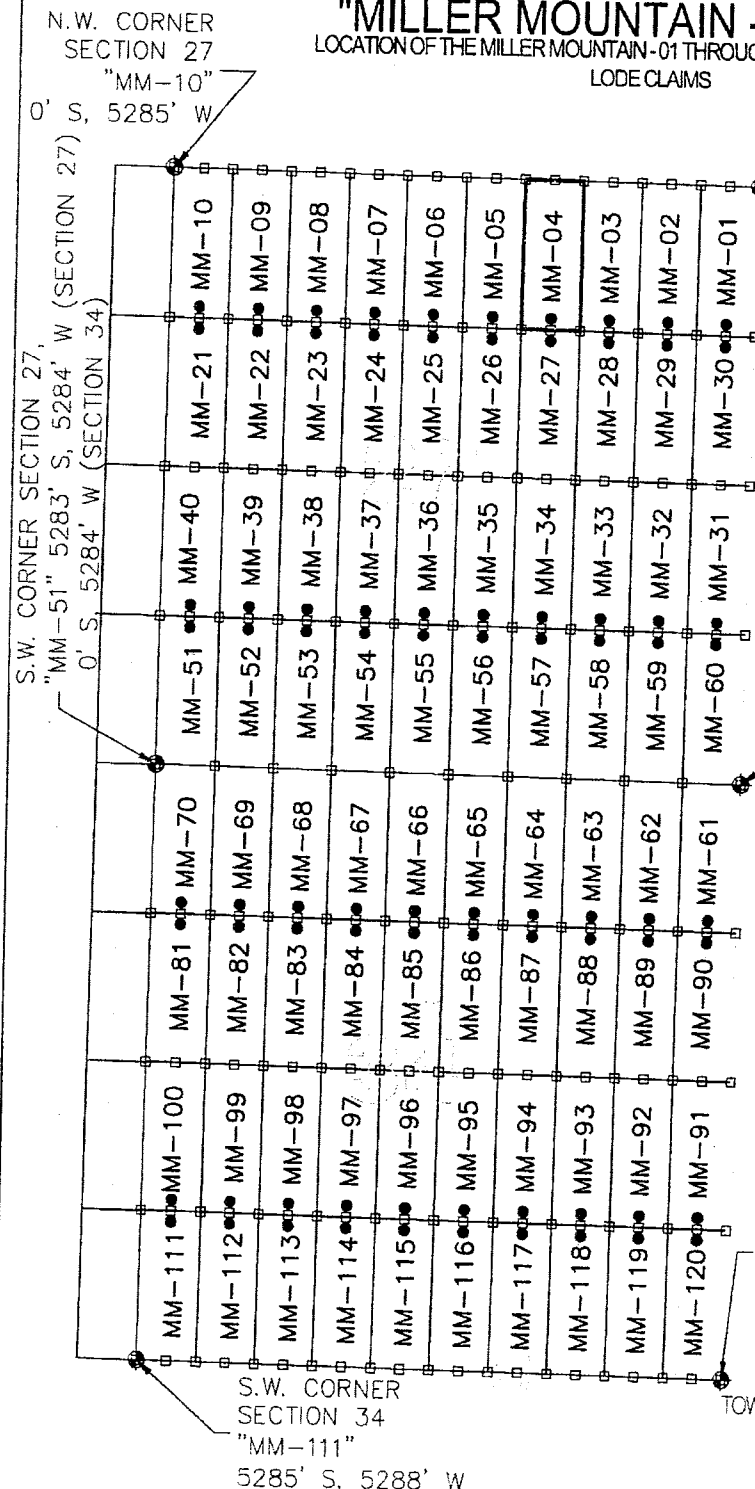
Freeport-McMoRan Bagdad, Inc. (Owner) By: [Signature]
Bowman Consulting Group, Ltd. (Agent)



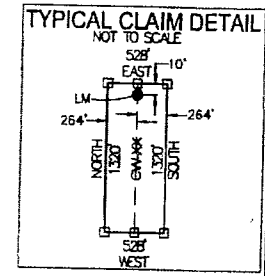
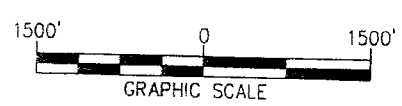
AMC 18911

"MILLER MOUNTAIN -04" CLAIM

LOCATION OF THE MILLER MOUNTAIN -01 THROUGH MILLER MOUNTAIN -120
LODE CLAIMS



- LEGEND**
- INDICATES END CENTER OR CORNER OF LODE CLAIM. SET 2"x2"x5' WOODEN POST (TYPICAL)
 - INDICATES LOCATION MONUMENT SET 10' FROM END CENTER LINE OF THE CLAIM.
 - ⊕ SECTION CORNER
 - MM MILLER MOUNTAIN



LOCATORS:
FREEPORT-MCMORAN
BAGDAD, INC.
P.O. BOX 245
BAGDAD, ARIZONA 86321

CLAIM STAKING PERFORMED BY:
Bowman
CONSULTING

3010 S Priest Dr, #103
Tempe, Az 85282
Phone: (480) 629-8830
Fax: (480) 629-8841
www.bowmanconsulting.com


LOCATED IN SECTION 27
TOWNSHIP 14 NORTH, RANGE 9 WEST, G&SRM
YAVAPAI COUNTY, ARIZONA
LOCATED DURING THE MONTH
OF SEPTEMBER, 2012
YAVAPAI COUNTY, ARIZONA

11601011

Return to:
Freeport-McMoRan Bagdad Inc.
P. O. Box 245
Bagdad, AZ 86321

**LOCATION NOTICE FOR LODE MINING CLAIM
STATE OF ARIZONA, COUNTY OF YAVAPAI**

NOTICE IS HEREBY GIVEN that the Miller Mountain - 05 lode mining claim has been located by Freeport-McMoRan Bagdad, Inc., a Delaware corporation, whose current mailing address is P. O. Box 245, Bagdad, AZ 86321.



The general course of this claim is North to South and it is situated in Yavapai County, Arizona. This claim is 1320 feet in length and 528 feet in width. This claim runs from the location monument on which this location notice is posted approximately 10 feet in a Northerly direction to the North end line and 1310 feet in a Southerly direction to the South end line. This claim is marked by six monuments, one at each corner and one at the center of each end line of the claim.

The location monument on which the notice is posted is situated within:

Section 27, Township 14 North, Range 9 West, of the Gila and Salt River Meridian, Yavapai County, Arizona and this claim encompasses portions of the following quarter section(s), section(s), Township(s) and Range(s): Northeast 1/4, Section 27, T14N-R9W, G&SRM, Yavapai County, Arizona.

The locality of this claim with reference to some natural object or permanent monument and additional information (if any) concerning its locality is as follows:

The Northeast corner of this claim is 0' South and 2112' West of the Northeast corner of Section 27, T14N-R9W

The undersigned claims the ground as described above and set forth on the attached 1" = 1500' outline map. This claim is not intended to encroach on any private property or land that is not open for location.

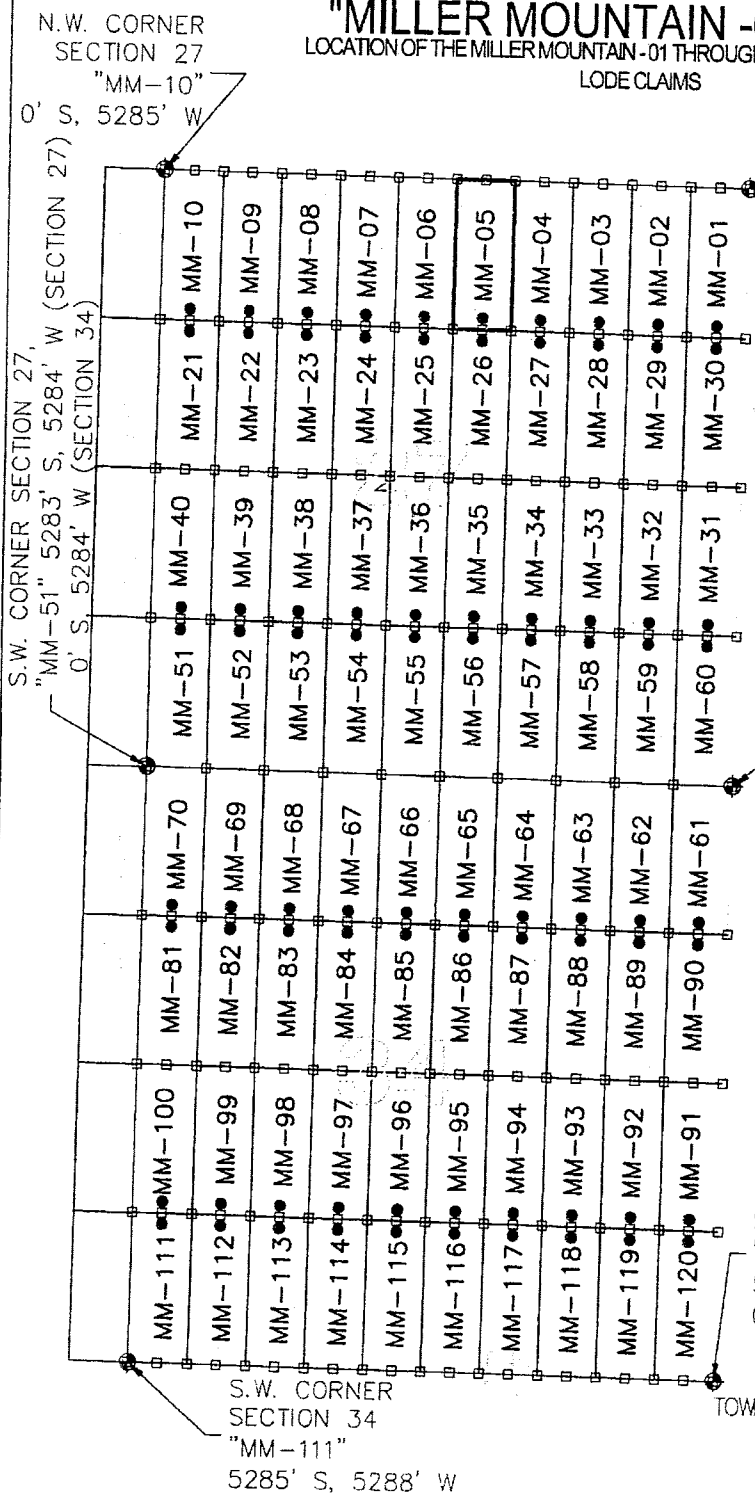
Located, dated and posted on the ground this 26 day of September, 2012.

Freeport-McMoRan Bagdad, Inc. (Owner) By: [Signature]
Bowman Consulting Group, Ltd. (Agent)

ANCH 10912

"MILLER MOUNTAIN -05" CLAIM

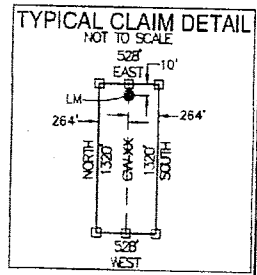

LOCATION OF THE MILLER MOUNTAIN -01 THROUGH MILLER MOUNTAIN -120
LODE CLAIMS



N.E. CORNER SECTION 27
"MM-01"
0' S, 0' W

LEGEND

- INDICATES END CENTER OR CORNER OF LODE CLAIM. SET 2"x2"x5' WOODEN POST (TYPICAL)
- INDICATES LOCATION MONUMENT SET 10' FROM END CENTER LINE OF THE CLAIM.
- ⊕ SECTION CORNER
- MM MILLER MOUNTAIN



LOCATORS:
FREEPORT-MCMORAN
BAGDAD, INC.
P.O. BOX 245
BAGDAD, ARIZONA 86321

CLAIM STAKING PERFORMED BY:
Bowman
CONSULTING

3010 S Priest Dr, #103
Tempe, Az 85282
Phone: (480) 629-8830
Fax: (480) 629-8841
www.bowmanconsulting.com


LOCATED IN SECTION 27
TOWNSHIP 14 NORTH, RANGE 9 WEST, G&SRM
YAVAPAI COUNTY, ARIZONA
LOCATED DURING THE MONTH
OF SEPTEMBER, 2012
YAVAPAI COUNTY, ARIZONA

A110418912

Return to:
Freeport-McMoRan Bagdad Inc.
P. O. Box 245
Bagdad, AZ 86321

**LOCATION NOTICE FOR LODE MINING CLAIM
STATE OF ARIZONA, COUNTY OF YAVAPAI**

NOTICE IS HEREBY GIVEN that the Miller Mountain - 06 lode mining claim has been located by Freeport-McMoRan Bagdad, Inc., a Delaware corporation, whose current mailing address is P. O. Box 245, Bagdad, AZ 86321.



The general course of this claim is North to South and it is situated in Yavapai County, Arizona. This claim is 1320 feet in length and 528 feet in width. This claim runs from the location monument on which this location notice is posted approximately 10 feet in a Northerly direction to the North end line and 1310 feet in a Southerly direction to the South end line. This claim is marked by six monuments, one at each corner and one at the center of each end line of the claim.

The location monument on which the notice is posted is situated within:

Section 27, Township 14 North, Range 9 West, of the Gila and Salt River Meridian, Yavapai County, Arizona and this claim encompasses portions of the following quarter section(s), section(s), Township(s) and Range(s): Northwest 1/4, Section 27, T14N-R9W, G&SRM, Yavapai County, Arizona.

The locality of this claim with reference to some natural object or permanent monument and additional information (if any) concerning its locality is as follows:

The Northeast corner of this claim is 0' South and 2640' West of the Northeast corner of Section 27, T14N-R9W

The undersigned claims the ground as described above and set forth on the attached 1" = 1500' outline map. This claim is not intended to encroach on any private property or land that is not open for location.

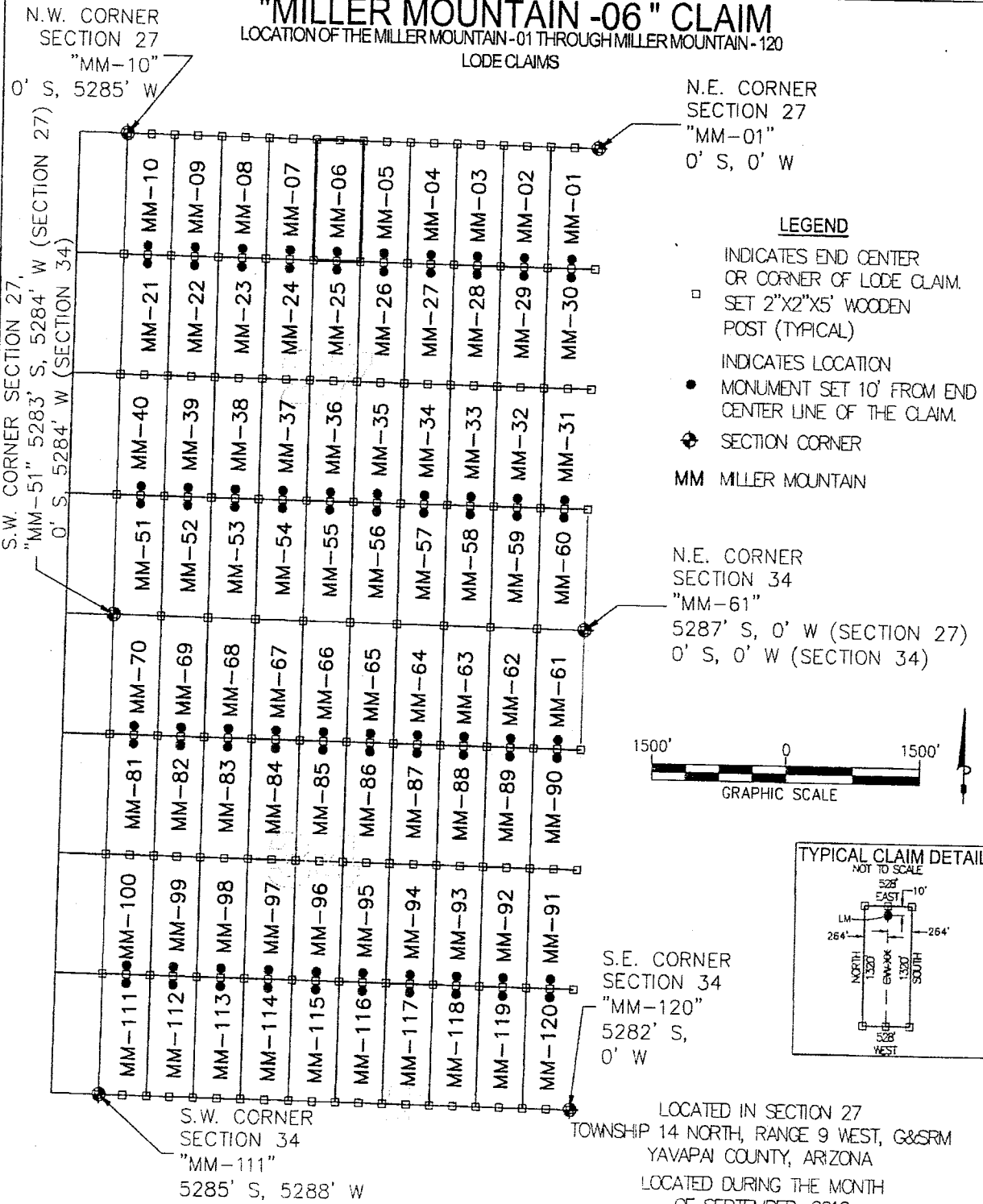
Located, dated and posted on the ground this 26 day of September, 2012.

Freeport-McMoRan Bagdad, Inc. (Owner) By: [Signature]
Bowman Consulting Group, Ltd. (Agent)

ANCH 10913

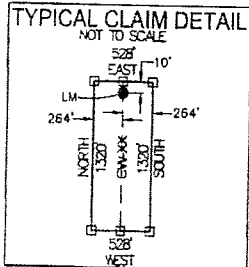
"MILLER MOUNTAIN -06" CLAIM

LOCATION OF THE MILLER MOUNTAIN -01 THROUGH MILLER MOUNTAIN -120
LODE CLAIMS



LEGEND

- INDICATES END CENTER OR CORNER OF LODE CLAIM. SET 2"X2"X5' WOODEN POST (TYPICAL)
- INDICATES LOCATION MONUMENT SET 10' FROM END CENTER LINE OF THE CLAIM.
- ⊕ SECTION CORNER
- MM MILLER MOUNTAIN



LOCATORS:
FREEPORT-MCMORAN
BAGDAD, INC.
P.O. BOX 245
BAGDAD, ARIZONA 86321

CLAIM STAKING PERFORMED BY:
Bowman
CONSULTING

3010 S Priest Dr, #103
Tempe, Az 85282
Phone: (480) 629-8830
Fax: (480) 629-8841
www.bowmanconsulting.com


LOCATED IN SECTION 27
TOWNSHIP 14 NORTH, RANGE 9 WEST, G&SRM
YAVAPAI COUNTY, ARIZONA
LOCATED DURING THE MONTH
OF SEPTEMBER, 2012
YAVAPAI COUNTY, ARIZONA

A10110913

Return to:
Freeport-McMoRan Bagdad Inc.
P. O. Box 245
Bagdad, AZ 86321

**LOCATION NOTICE FOR LODE MINING CLAIM
STATE OF ARIZONA, COUNTY OF YAVAPAI**

NOTICE IS HEREBY GIVEN that the Miller Mountain - 07 lode mining claim has been located by Freeport-McMoRan Bagdad, Inc., a Delaware corporation, whose current mailing address is P. O. Box 245, Bagdad, AZ 86321.



The general course of this claim is North to South and it is situated in Yavapai County, Arizona. This claim is 1320 feet in length and 528 feet in width. This claim runs from the location monument on which this location notice is posted approximately 10 feet in a Northerly direction to the North end line and 1310 feet in a Southerly direction to the South end line. This claim is marked by six monuments, one at each corner and one at the center of each end line of the claim.

The location monument on which the notice is posted is situated within:

Section 27, Township 14 North, Range 9 West, of the Gila and Salt River Meridian, Yavapai County, Arizona and this claim encompasses portions of the following quarter section(s), section(s), Township(s) and Range(s): Northwest 1/4, Section 27, T14N-R9W, G&SRM, Yavapai County, Arizona.

The locality of this claim with reference to some natural object or permanent monument and additional information (if any) concerning its locality is as follows:

The Northeast corner of this claim is 0' South and 3168' West of the Northeast corner of Section 27, T14N-R9W

The undersigned claims the ground as described above and set forth on the attached 1" = 1500' outline map. This claim is not intended to encroach on any private property or land that is not open for location.

Located, dated and posted on the ground this 26 day of September, 2012.

Freeport-McMoRan Bagdad, Inc. (Owner) By: [Signature]
Bowman Consulting Group, Ltd. (Agent)

AMC 118914

"MILLER MOUNTAIN -07" CLAIM

LOCATION OF THE MILLER MOUNTAIN -01 THROUGH MILLER MOUNTAIN -120
LODE CLAIMS

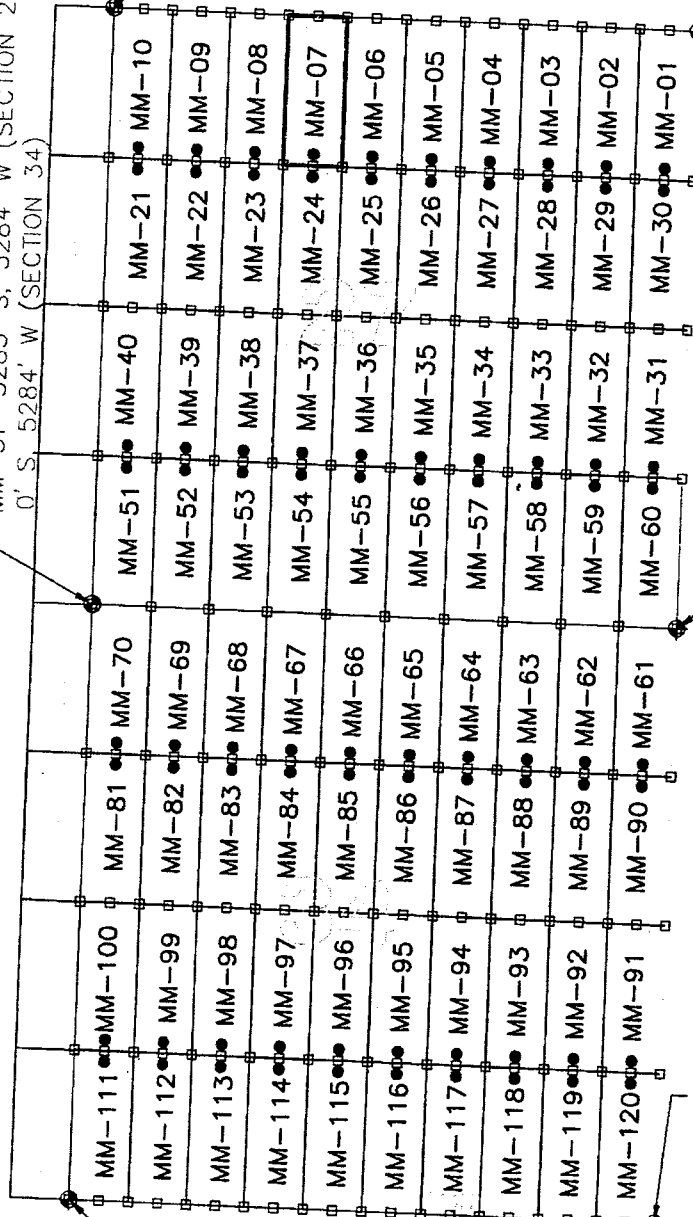
N.W. CORNER
SECTION 27

"MM-10"
0' S, 5285' W

N.E. CORNER
SECTION 27

"MM-01"
0' S, 0' W

S.W. CORNER SECTION 27,
"MM-51" 5283' S, 5284' W (SECTION 27)
0' S, 5284' W (SECTION 34)

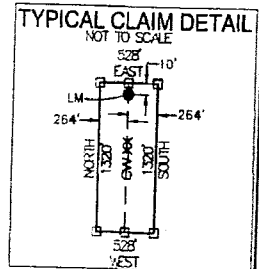



LEGEND

- INDICATES END CENTER OR CORNER OF LODE CLAIM. SET 2"x2"x5' WOODEN POST (TYPICAL)
- INDICATES LOCATION MONUMENT SET 10' FROM END CENTER LINE OF THE CLAIM.
- ⊕ SECTION CORNER
- MM MILLER MOUNTAIN

N.E. CORNER
SECTION 34

"MM-61"
5287' S, 0' W (SECTION 27)
0' S, 0' W (SECTION 34)



S.E. CORNER
SECTION 34

"MM-120"
5282' S,
0' W

S.W. CORNER
SECTION 34
"MM-111"
5285' S, 5288' W

LOCATED IN SECTION 27
TOWNSHIP 14 NORTH, RANGE 9 WEST, G&SRM
YAVAPAI COUNTY, ARIZONA

LOCATED DURING THE MONTH
OF SEPTEMBER, 2012
YAVAPAI COUNTY, ARIZONA

LOCATORS:
FREEPORT-MCMORAN
BAGDAD, INC.
P.O. BOX 245
BAGDAD, ARIZONA 86321

CLAIM STAKING PERFORMED BY:

Bowman
CONSULTING


3010 S Priest Dr, #103
Tempe, Az 85282
Phone: (480) 629-8830
Fax: (480) 629-8841
www.bowmanconsulting.com

110110110

Return to:
Freeport-McMoRan Bagdad Inc.
P. O. Box 245
Bagdad, AZ 86321 .

**LOCATION NOTICE FOR LODE MINING CLAIM
STATE OF ARIZONA, COUNTY OF YAVAPAI**

NOTICE IS HEREBY GIVEN that the Miller Mountain - 08 lode mining claim has been located by Freeport-McMoRan Bagdad, Inc., a Delaware corporation, whose current mailing address is P. O. Box 245, Bagdad, AZ 86321.



The general course of this claim is North to South and it is situated in Yavapai County, Arizona. This claim is 1320 feet in length and 528 feet in width. This claim runs from the location monument on which this location notice is posted approximately 10 feet in a Northerly direction to the North end line and 1310 feet in a Southerly direction to the South end line. This claim is marked by six monuments, one at each corner and one at the center of each end line of the claim.

The location monument on which the notice is posted is situated within:

Section 27 , Township 14 North, Range 9 West, of the Gila and Salt River Meridian, Yavapai County, Arizona and this claim encompasses portions of the following quarter section(s), Township(s) and Range(s): Northwest 1/4 , Section 27 , T14N-R9W, G&SRM, Yavapai County, Arizona.

The locality of this claim with reference to some natural object or permanent monument and additional information (if any) concerning its locality is as follows:

The Northeast corner of this claim is 0' South and 3696' West of the Northeast corner of Section 27 , T14N-R9W

The undersigned claims the ground as described above and set forth on the attached 1" = 1500' outline map. This claim is not intended to encroach on any private property or land that is not open for location.

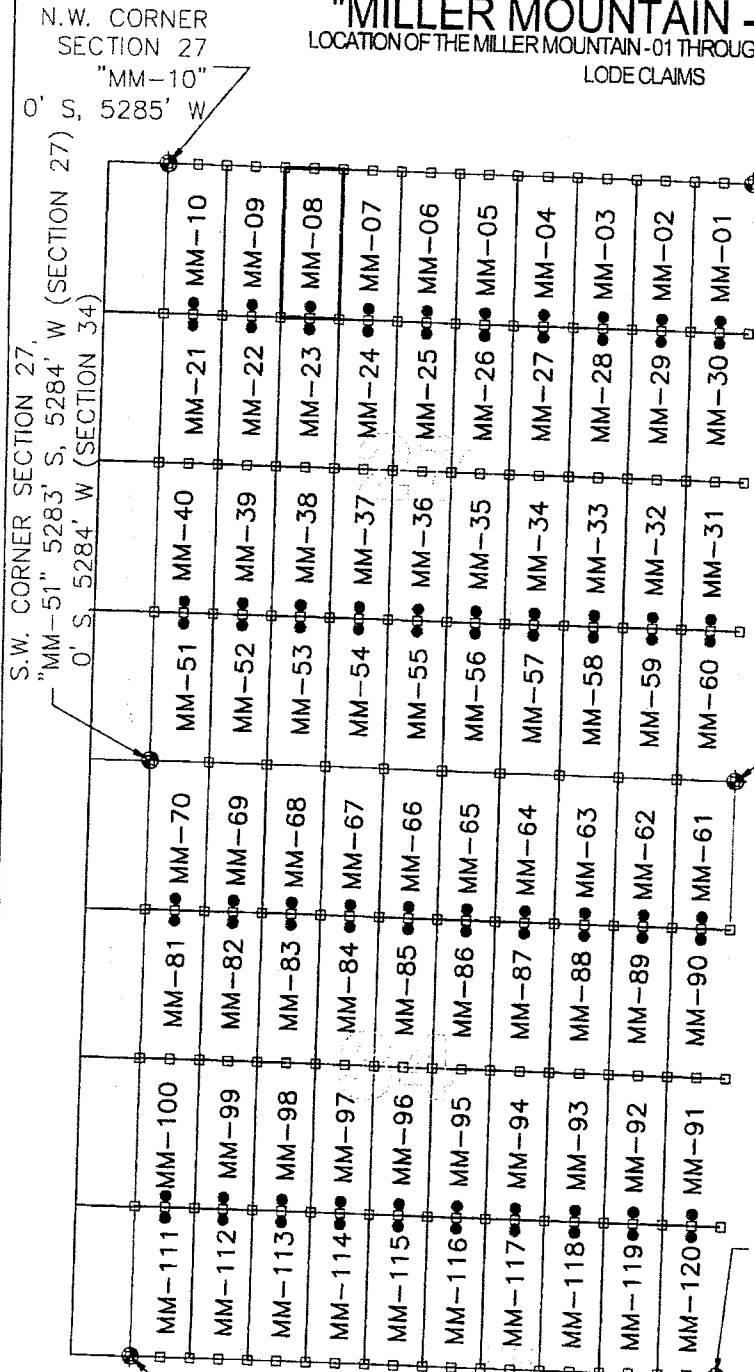
Located, dated and posted on the ground this 26 day of September, 2012.

Freeport-McMoRan Bagdad, Inc. (Owner) By: [Signature]
Bowman Consulting Group, Ltd. (Agent)

ANCH 10915

"MILLER MOUNTAIN -08" CLAIM

LOCATION OF THE MILLER MOUNTAIN -01 THROUGH MILLER MOUNTAIN -120
LODE CLAIMS

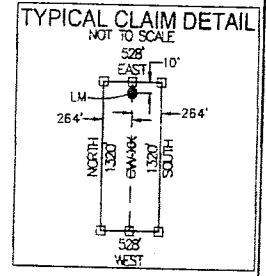
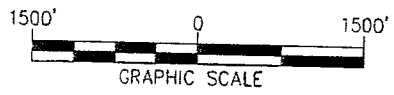


N.E. CORNER
SECTION 27
"MM-01"
0' S, 0' W

LEGEND

- INDICATES END CENTER OR CORNER OF LODE CLAIM. SET 2"X2"X5' WOODEN POST (TYPICAL)
- INDICATES LOCATION MONUMENT SET 10' FROM END CENTER LINE OF THE CLAIM.
- ⊕ SECTION CORNER
- MM MILLER MOUNTAIN

N.E. CORNER
SECTION 34
"MM-61"
5287' S, 0' W (SECTION 27)
0' S, 0' W (SECTION 34)



S.E. CORNER
SECTION 34
"MM-120"
5282' S,
0' W

LOCATED IN SECTION 27
TOWNSHIP 14 NORTH, RANGE 9 WEST, G&SRM
YAVAPAI COUNTY, ARIZONA
LOCATED DURING THE MONTH
OF SEPTEMBER, 2012
YAVAPAI COUNTY, ARIZONA

LOCATORS:
FREEPORT-MCMORAN
BAGDAD, INC.
P.O. BOX 245
BAGDAD, ARIZONA 86321

CLAIM STAKING PERFORMED BY:
Bowman
CONSULTING


3010 S Priest Dr, #103
Tempe, Az 85282
Phone: (480) 629-8830
Fax: (480) 629-8841
www.bowmanconsulting.com

110410915

Return to:
Freeport-McMoRan Bagdad Inc.
P. O. Box 245
Bagdad, AZ 86321

**LOCATION NOTICE FOR LODE MINING CLAIM
STATE OF ARIZONA, COUNTY OF YAVAPAI**

NOTICE IS HEREBY GIVEN that the Miller Mountain - 09 lode mining claim has been located by Freeport-McMoRan Bagdad, Inc., a Delaware corporation, whose current mailing address is P. O. Box 245, Bagdad, AZ 86321.



The general course of this claim is North to South and it is situated in Yavapai County, Arizona. This claim is 1320 feet in length and 528 feet in width. This claim runs from the location monument on which this location notice is posted approximately 10 feet in a Northerly direction to the North end line and 1310 feet in a Southerly direction to the South end line. This claim is marked by six monuments, one at each corner and one at the center of each end line of the claim.

The location monument on which the notice is posted is situated within:

Section 27, Township 14 North, Range 9 West, of the Gila and Salt River Meridian, Yavapai County, Arizona and this claim encompasses portions of the following quarter section(s), section(s), Township(s) and Range(s): Northwest 1/4, Section 27, T14N-R9W, G&SRM, Yavapai County, Arizona.

The locality of this claim with reference to some natural object or permanent monument and additional information (if any) concerning its locality is as follows:

The Northeast corner of this claim is 0' South and 4224' West of the Northeast corner of Section 27, T14N-R9W

The undersigned claims the ground as described above and set forth on the attached 1" = 1500' outline map. This claim is not intended to encroach on any private property or land that is not open for location.

Located, dated and posted on the ground this 26 day of September, 2012.

Freeport-McMoRan Bagdad, Inc. (Owner) By: [Signature]
Bowman Consulting Group, Ltd. (Agent)

AMC410916

"MILLER MOUNTAIN -09" CLAIM

LOCATION OF THE MILLER MOUNTAIN -01 THROUGH MILLER MOUNTAIN -120
LODE CLAIMS

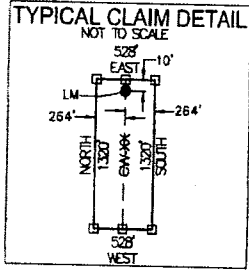
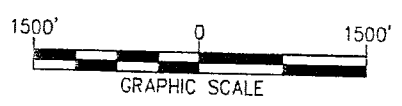
N.W. CORNER
SECTION 27
"MM-10"
0' S, 5285' W

N.E. CORNER
SECTION 27
"MM-01"
0' S, 0' W

S.W. CORNER SECTION 27,
"MM-51" 5283' S, 5284' W (SECTION 27)
0' S, 5284' W (SECTION 34)

- LEGEND**
- INDICATES END CENTER OR CORNER OF LODE CLAIM. SET 2"x2"x5' WOODEN POST (TYPICAL)
 - INDICATES LOCATION MONUMENT SET 10' FROM END CENTER LINE OF THE CLAIM.
 - ◆ SECTION CORNER
 - MM MILLER MOUNTAIN

N.E. CORNER
SECTION 34
"MM-61"
5287' S, 0' W (SECTION 27)
0' S, 0' W (SECTION 34)



S.E. CORNER
SECTION 34
"MM-120"
5282' S,
0' W

S.W. CORNER
SECTION 34
"MM-111"
5285' S, 5288' W

LOCATED IN SECTION 27
TOWNSHIP 14 NORTH, RANGE 9 WEST, G&SRM
YAVAPAI COUNTY, ARIZONA
LOCATED DURING THE MONTH
OF SEPTEMBER, 2012
YAVAPAI COUNTY, ARIZONA

LOCATORS:
FREEPORT-MCMORAN
BAGDAD, INC.
P.O. BOX 245
BAGDAD, ARIZONA 86321

CLAIM STAKING PERFORMED BY:
Bowman
CONSULTING


3010 S Priest Dr, #103
Tempe, Az 85282
Phone: (480) 629-8830
Fax: (480) 629-8841
www.bowmanconsulting.com

AN041891B

Return to:
Freeport-McMoRan Bagdad Inc.
P. O. Box 245
Bagdad, AZ 86321

**LOCATION NOTICE FOR LODE MINING CLAIM
STATE OF ARIZONA, COUNTY OF YAVAPAI**

NOTICE IS HEREBY GIVEN that the Miller Mountain - 10 lode mining claim has been located by Freeport-McMoRan Bagdad, Inc., a Delaware corporation, whose current mailing address is P. O. Box 245, Bagdad, AZ 86321.



The general course of this claim is North to South and it is situated in Yavapai County, Arizona. This claim is 1320 feet in length and 534 feet in width. This claim runs from the location monument on which this location notice is posted approximately 10 feet in a Northerly direction to the North end line and 1310 feet in a Southerly direction to the South end line. This claim is marked by six monuments, one at each corner and one at the center of each end line of the claim.

The location monument on which the notice is posted is situated within:

Section 27, Township 14 North, Range 9 West, of the Gila and Salt River Meridian, Yavapai County, Arizona and this claim encompasses portions of the following quarter section(s), section(s), Township(s) and Range(s): Northwest 1/4, Section 27, T14N-R9W, G&SRM, Yavapai County, Arizona.

The locality of this claim with reference to some natural object or permanent monument and additional information (if any) concerning its locality is as follows:

The Northeast corner of this claim is 0' South and 4752' West of the Northeast corner of Section 27, T14N-R9W

The undersigned claims the ground as described above and set forth on the attached 1" = 1500' outline map. This claim is not intended to encroach on any private property or land that is not open for location.

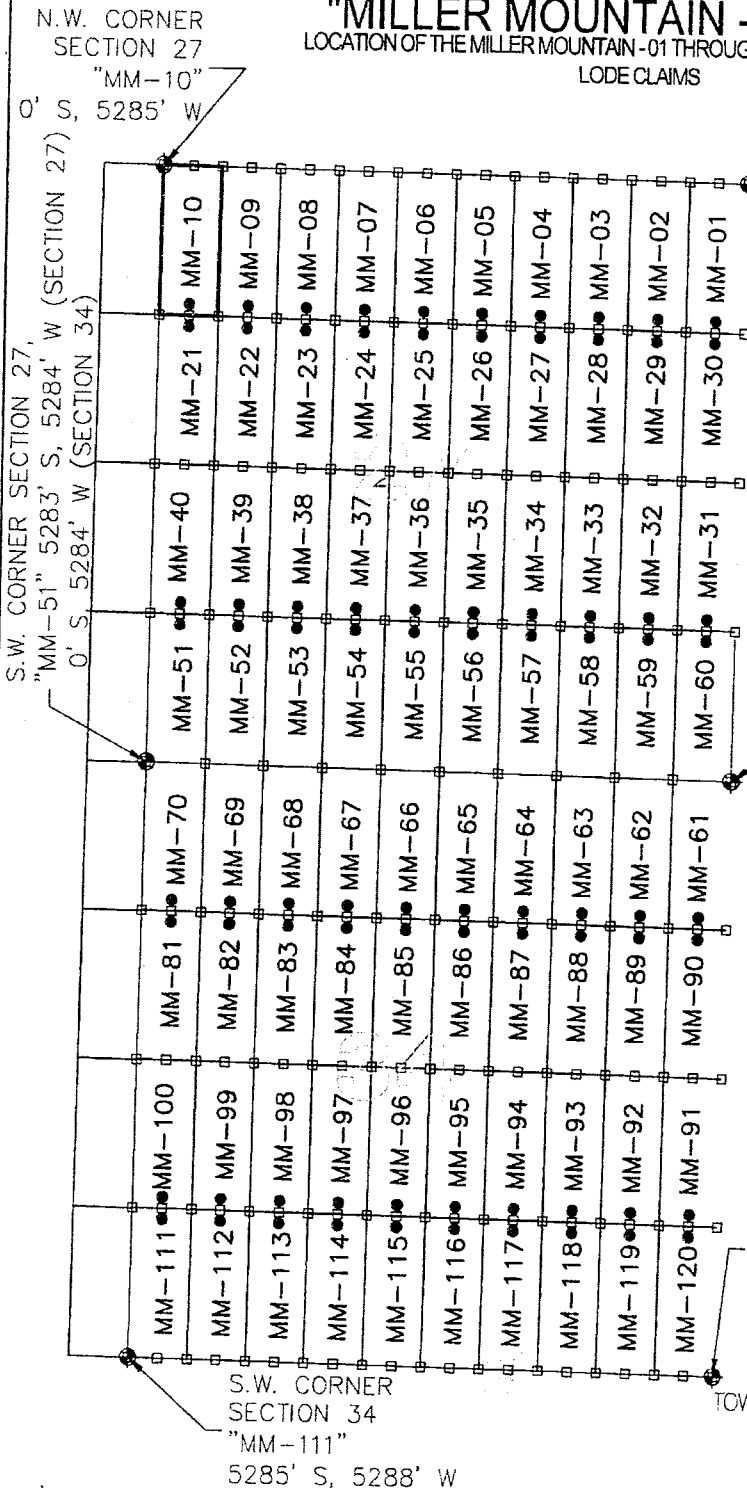
Located, dated and posted on the ground this 26 day of September, 2012.

Freeport-McMoRan Bagdad, Inc. (Owner) By: [Signature]
Bowman Consulting Group, Ltd. (Agent)

ANCH 10917

"MILLER MOUNTAIN -10" CLAIM

LOCATION OF THE MILLER MOUNTAIN -01 THROUGH MILLER MOUNTAIN -120
LODE CLAIMS

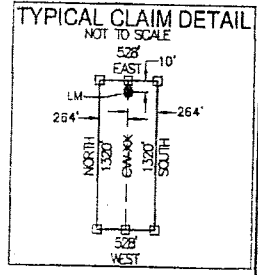


N.E. CORNER
SECTION 27
"MM-01"
0' S, 0' W

LEGEND

- INDICATES END CENTER OR CORNER OF LODE CLAIM. SET 2"x2"x5" WOODEN POST (TYPICAL)
- INDICATES LOCATION MONUMENT SET 10' FROM END CENTER LINE OF THE CLAIM.
- ⊕ SECTION CORNER
- MM MILLER MOUNTAIN

N.E. CORNER
SECTION 34
"MM-61"
5287' S, 0' W (SECTION 27)
0' S, 0' W (SECTION 34)



S.E. CORNER
SECTION 34
"MM-120"
5282' S,
0' W

S.W. CORNER
SECTION 34
"MM-111"
5285' S, 5288' W

LOCATED IN SECTION 27
TOWNSHIP 14 NORTH, RANGE 9 WEST, G&SRM
YAVAPAI COUNTY, ARIZONA
LOCATED DURING THE MONTH
OF SEPTEMBER, 2012
YAVAPAI COUNTY, ARIZONA

LOCATORS:
FREEPORT-MCMORAN
BAGDAD, INC.
P.O. BOX 245
BAGDAD, ARIZONA 86321

CLAIM STAKING PERFORMED BY:
Bowman
CONSULTING


3010 S Priest Dr, #103
Tempe, Az 85282
Phone (480) 629-8830
Fax (480) 629-8841
www.bowmanconsulting.com

MCH 10 11

Return to:
Freeport-McMoRan Bagdad Inc.
P. O. Box 245
Bagdad, AZ 86321

**LOCATION NOTICE FOR LODE MINING CLAIM
STATE OF ARIZONA, COUNTY OF YAVAPAI**

NOTICE IS HEREBY GIVEN that the Miller Mountain - 11 lode mining claim has been located by Freeport-McMoRan Bagdad, Inc., a Delaware corporation, whose current mailing address is P. O. Box 245, Bagdad, AZ 86321.



The general course of this claim is North to South and it is situated in Yavapai County, Arizona. This claim is 1320 feet in length and 528 feet in width. This claim runs from the location monument on which this location notice is posted approximately 10 feet in a Northerly direction to the North end line and 1310 feet in a Southerly direction to the South end line. This claim is marked by six monuments, one at each corner and one at the center of each end line of the claim.

The location monument on which the notice is posted is situated within:

Section 28, Township 14 North, Range 9 West, of the Gila and Salt River Meridian, Yavapai County, Arizona and this claim encompasses portions of the following quarter section(s), section(s), Township(s) and Range(s): Northeast 1/4, Section 28, T14N-R9W, G&SRM, Yavapai County, Arizona.

The locality of this claim with reference to some natural object or permanent monument and additional information (if any) concerning its locality is as follows:

The Northeast corner of this claim is 0' South and 0' West of the Northeast corner of Section 28, T14N-R9W

The undersigned claims the ground as described above and set forth on the attached 1" = 1500' outline map. This claim is not intended to encroach on any private property or land that is not open for location.

Located, dated and posted on the ground this 26 day of September, 2012.

Freeport-McMoRan Bagdad, Inc. (Owner) By: [Signature]
Bowman Consulting Group, Ltd. (Agent)

AMC 119910

"MILLER MOUNTAIN - 11" CLAIM

LOCATION OF THE MILLER MOUNTAIN - 01 THROUGH MILLER MOUNTAIN - 120
LODE CLAIMS

N.W. CORNER SECTION 28

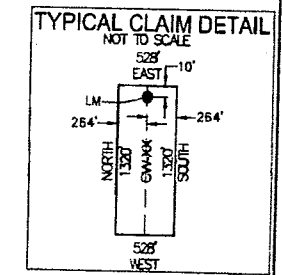
N.W. CORNER "MM-15"
0' S, 2,640' W

N.E. CORNER SECTION 28
"MM-11"
0' S, 0' W

S.W. CORNER SECTION 28,

S.W. CORNER "MM-46"
5,288' S,
2,640' W
(SECTION 28)
2,640 W, 0' S
(SECTION 33)

N.E. CORNER SECTION 33
"MM-71"
0' W, 5,283' S (SECTION 28)
0' W, 0' S (SECTION 33)



S.E. CORNER SECTION 33
"MM-110"
5,288' S,
0' W

S.W. CORNER SECTION 33

S.W. CORNER "MM-106"
5,281' S, 2,640' W

LOCATED IN SECTIONS 28 & 33
TOWNSHIP 14 NORTH, RANGE 9 WEST, G&SRM
YAVAPAI COUNTY, ARIZONA
LOCATED DURING THE MONTH
OF SEPTEMBER, 2012
YAVAPAI COUNTY, ARIZONA

LOCATORS:
FREEPORT-MCMORAN
BAGDAD, INC.
P.O. BOX 245
BAGDAD, ARIZONA 86321

CLAIM STAKING PERFORMED BY:

Bowman
CONSULTING


3010 S Priest Dr, #103
Tempe, Az 85282
Phone: (480) 629-8830
Fax: (480) 629-8841
www.bowmanconsulting.com

ANCI 10918

Return to:
Freeport-McMoRan Bagdad Inc.
P. O. Box 245
Bagdad, AZ 86321

**LOCATION NOTICE FOR LODE MINING CLAIM
STATE OF ARIZONA, COUNTY OF YAVAPAI**

NOTICE IS HEREBY GIVEN that the Miller Mountain - 12 lode mining claim has been located by Freeport-McMoRan Bagdad, Inc., a Delaware corporation, whose current mailing address is P. O. Box 245, Bagdad, AZ 86321.



The general course of this claim is North to South and it is situated in Yavapai County, Arizona. This claim is 1320 feet in length and 528 feet in width. This claim runs from the location monument on which this location notice is posted approximately 10 feet in a Northerly direction to the North end line and 1310 feet in a Southerly direction to the South end line. This claim is marked by six monuments, one at each corner and one at the center of each end line of the claim.

The location monument on which the notice is posted is situated within:

Section 28 , Township 14 North, Range 9 West, of the Gila and Salt River Meridian, Yavapai County, Arizona and this claim encompasses portions of the following quarter section(s), section(s), Township(s) and Range(s): Northeast 1/4 , Section 28, T14N-R9W, G&SRM, Yavapai County, Arizona.

The locality of this claim with reference to some natural object or permanent monument and additional information (if any) concerning its locality is as follows:

The Northeast corner of this claim is 0' South and 528' West of the Northeast corner of Section 28 , T14N-R9W

The undersigned claims the ground as described above and set forth on the attached 1" = 1500' outline map. This claim is not intended to encroach on any private property or land that is not open for location.

Located, dated and posted on the ground this 26 day of September, 2012.

Freeport-McMoRan Bagdad, Inc. (Owner) By: [Signature]
Bowman Consulting Group, Ltd. (Agent)

AMC418919

"MILLER MOUNTAIN - 12" CLAIM

LOCATION OF THE MILLER MOUNTAIN - 01 THROUGH MILLER MOUNTAIN - 120
LODE CLAIMS

N.W. CORNER
SECTION 28

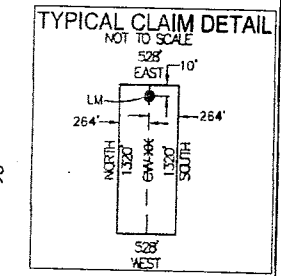
N.W. CORNER
"MM-15"
0' S, 2,640' W

N.E. CORNER
SECTION 28
"MM-11"
0' S, 0' W

S.W. CORNER SECTION 28,

S.W. CORNER
"MM-46"
5,288' S,
2,640' W
(SECTION 28)
2,640 W, 0' S
(SECTION 33)

N.E. CORNER
SECTION 33
"MM-71"
0' W, 5,283' S (SECTION 28)
0' W, 0' S (SECTION 33)



S.E. CORNER
SECTION 33
"MM-110"
5,288' S,
0' W

LOCATED IN SECTIONS 28 & 33
TOWNSHIP 14 NORTH, RANGE 9 WEST, G&SRM
YAVAPAI COUNTY, ARIZONA
LOCATED DURING THE MONTH
OF SEPTEMBER, 2012
YAVAPAI COUNTY, ARIZONA

LOCATORS:

FREEMONT-MCMORAN
BAGDAD, INC.
P.O. BOX 245
BAGDAD, ARIZONA 86321

CLAIM STAKING PERFORMED BY:

Bowman
CONSULTING


3010 S Priest Dr. #103
Tampa, Az 85282
Phone: (480) 629-8830
Fax: (480) 629-8841
www.bowmanconsulting.com

A11011919

Return to:
Freeport-McMoRan Bagdad Inc.
P. O. Box 245
Bagdad, AZ 86321

**LOCATION NOTICE FOR LODE MINING CLAIM
STATE OF ARIZONA, COUNTY OF YAVAPAI**

NOTICE IS HEREBY GIVEN that the Miller Mountain - 13 lode mining claim has been located by Freeport-McMoRan Bagdad, Inc., a Delaware corporation, whose current mailing address is P. O. Box 245, Bagdad, AZ 86321.



The general course of this claim is North to South and it is situated in Yavapai County, Arizona. This claim is 1320 feet in length and 528 feet in width. This claim runs from the location monument on which this location notice is posted approximately 10 feet in a Northerly direction to the North end line and 1310 feet in a Southerly direction to the South end line. This claim is marked by six monuments, one at each corner and one at the center of each end line of the claim.

The location monument on which the notice is posted is situated within:
Section 28, Township 14 North, Range 9 West, of the Gila and Salt River Meridian, Yavapai County, Arizona and this claim encompasses portions of the following quarter section(s), section(s), Township(s) and Range(s): Northeast 1/4, Section 28, T14N-R9W, G&SRM, Yavapai County, Arizona.

The locality of this claim with reference to some natural object or permanent monument and additional information (if any) concerning its locality is as follows:

The Northeast corner of this claim is 0' South and 1056' West of the Northeast corner of Section 28, T14N-R9W

The undersigned claims the ground as described above and set forth on the attached 1" = 1500' outline map. This claim is not intended to encroach on any private property or land that is not open for location.

Located, dated and posted on the ground this 26 day of September, 2012.

Freeport-McMoRan Bagdad, Inc. (Owner) By: [Signature]
Bowman Consulting Group, Ltd. (Agent)

ANNEX 18920

"MILLER MOUNTAIN - 13" CLAIM

LOCATION OF THE MILLER MOUNTAIN - 01 THROUGH MILLER MOUNTAIN - 120
LODE CLAIMS

N.W. CORNER
SECTION 28

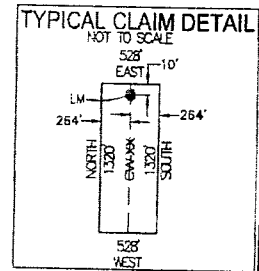
N.W. CORNER
"MM-15"
0' S, 2,640' W

N.E. CORNER
SECTION 28
"MM-11"
0' S, 0' W

S.W. CORNER SECTION 28,

S.W. CORNER
"MM-46"
5,288' S,
2,640' W
(SECTION 28)
2,640 W, 0' S
(SECTION 33)

N.E. CORNER
SECTION 33
"MM-71"
0' W, 5,283' S (SECTION 28)
0' W, 0' S (SECTION 33)



S.E. CORNER
SECTION 33
"MM-110"
5,288' S,
0' W

LOCATED IN SECTIONS 28 & 33
TOWNSHIP 14 NORTH, RANGE 9 WEST, G&SRM
YAVAPAI COUNTY, ARIZONA

LOCATED DURING THE MONTH
OF SEPTEMBER, 2012
YAVAPAI COUNTY, ARIZONA

LOCATORS:

FREEPORT-MCMORAN
BAGDAD, INC.
P.O. BOX 245
BAGDAD, ARIZONA 86321

CLAIM STAKING PERFORMED BY:

Bowman
CONSULTING


3010 S Priest Dr, #103
Tempe, Az 85282
Phone: (480) 629-8830
Fax: (480) 629-8841
www.bowmanconsulting.com

ANIG418920

Return to:
Freeport-McMoRan Bagdad Inc.
P. O. Box 245
Bagdad, AZ 86321

**LOCATION NOTICE FOR LODE MINING CLAIM
STATE OF ARIZONA, COUNTY OF YAVAPAI**

NOTICE IS HEREBY GIVEN that the Miller Mountain - 14 lode mining claim has been located by Freeport-McMoRan Bagdad, Inc., a Delaware corporation, whose current mailing address is P. O. Box 245, Bagdad, AZ 86321.



The general course of this claim is North to South and it is situated in Yavapai County, Arizona. This claim is 1320 feet in length and 528 feet in width. This claim runs from the location monument on which this location notice is posted approximately 10 feet in a Northerly direction to the North end line and 1310 feet in a Southerly direction to the South end line. This claim is marked by six monuments, one at each corner and one at the center of each end line of the claim.

The location monument on which the notice is posted is situated within:
Section 28, Township 14 North, Range 9 West, of the Gila and Salt River Meridian, Yavapai County, Arizona and this claim encompasses portions of the following quarter section(s), section(s), Township(s) and Range(s): Northeast 1/4, Section 28, T14N-R9W, G&SRM, Yavapai County, Arizona.

The locality of this claim with reference to some natural object or permanent monument and additional information (if any) concerning its locality is as follows:

The Northeast corner of this claim is 0' South and 1584' West of the Northeast corner of Section 28, T14N-R9W

The undersigned claims the ground as described above and set forth on the attached 1" = 1500' outline map. This claim is not intended to encroach on any private property or land that is not open for location.

Located, dated and posted on the ground this 26 day of September, 2012.

Freeport-McMoRan Bagdad, Inc. (Owner) By: [Signature]
Bowman Consulting Group, Ltd. (Agent)

ATTORNEY 10921

"MILLER MOUNTAIN - 14" CLAIM

LOCATION OF THE MILLER MOUNTAIN - 01 THROUGH MILLER MOUNTAIN - 120
LODE CLAIMS

N.W. CORNER
SECTION 28

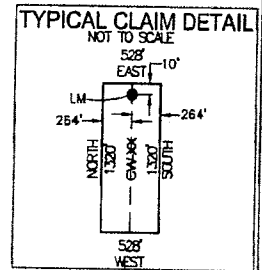
N.W. CORNER
"MM-15"
0' S, 2,640' W

N.E. CORNER
SECTION 28
"MM-11"
0' S, 0' W

S.W. CORNER SECTION 28,

S.W. CORNER
"MM-46"
5,288' S,
2,640' W
(SECTION 28)
2,640 W, 0' S
(SECTION 33)

N.E. CORNER
SECTION 33
"MM-71"
0' W, 5,283' S (SECTION 28)
0' W, 0' S (SECTION 33)



S.E. CORNER
SECTION 33
"MM-110"
5,288' S,
0' W

LOCATED IN SECTIONS 28 & 33
TOWNSHIP 14 NORTH, RANGE 9 WEST, G&SRM
YAVAPAI COUNTY, ARIZONA
LOCATED DURING THE MONTH
OF SEPTEMBER, 2012
YAVAPAI COUNTY, ARIZONA

S.W. CORNER
"MM-106"
5,281' S, 2,640' W

LOCATORS:
FREEPORT-MCMORAN
BAGDAD, INC.
P.O. BOX 245
BAGDAD, ARIZONA 86321

CLAIM STAKING PERFORMED BY:
Bowman
CONSULTING


3010 S Priest Dr, #103
Tempe, Az 85282
Phone: (480) 629-8830
Fax: (480) 629-8841
www.bowmanconsulting.com

ANCH 10921

Return to:
Freeport-McMoRan Bagdad Inc.
P. O. Box 245
Bagdad, AZ 86321

**LOCATION NOTICE FOR LODE MINING CLAIM
STATE OF ARIZONA, COUNTY OF YAVAPAI**

NOTICE IS HEREBY GIVEN that the Miller Mountain - 15 lode mining claim has been located by Freeport-McMoRan Bagdad, Inc., a Delaware corporation, whose current mailing address is P. O. Box 245, Bagdad, AZ 86321.



The general course of this claim is North to South and it is situated in Yavapai County, Arizona. This claim is 1320 feet in length and 528 feet in width. This claim runs from the location monument on which this location notice is posted approximately 10 feet in a Northerly direction to the North end line and 1310 feet in a Southerly direction to the South end line. This claim is marked by six monuments, one at each corner and one at the center of each end line of the claim.

The location monument on which the notice is posted is situated within:
Section 28, Township 14 North, Range 9 West, of the Gila and Salt River Meridian, Yavapai County, Arizona and this claim encompasses portions of the following quarter section(s), section(s), Township(s) and Range(s): Northeast 1/4, Section 28, T14N-R9W, G&SRM, Yavapai County, Arizona.

The locality of this claim with reference to some natural object or permanent monument and additional information (if any) concerning its locality is as follows:

The Northeast corner of this claim is 0' South and 2112' West of the Northeast corner of Section 28, T14N-R9W

The undersigned claims the ground as described above and set forth on the attached 1" = 1500' outline map. This claim is not intended to encroach on any private property or land that is not open for location.

Located, dated and posted on the ground this 26 day of September, 2012.

Freeport-McMoRan Bagdad, Inc. (Owner) By: [Signature]
Bowman Consulting Group, Ltd. (Agent)

ATTORNEY 18922

"MILLER MOUNTAIN - 15" CLAIM

LOCATION OF THE MILLER MOUNTAIN - 01 THROUGH MILLER MOUNTAIN - 120
LODE CLAIMS

N.W. CORNER SECTION 28

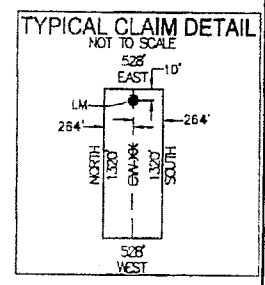
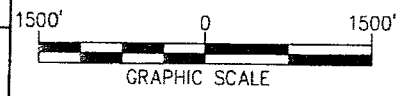
N.W. CORNER "MM-15"
0' S, 2,640' W

N.E. CORNER SECTION 28
"MM-11"
0' S, 0' W

S.W. CORNER SECTION 28,

S.W. CORNER "MM-46"
5,288' S,
2,640' W
(SECTION 28)
2,640 W, 0' S
(SECTION 33)

N.E. CORNER SECTION 33
"MM-71"
0' W, 5,283' S (SECTION 28)
0' W, 0' S (SECTION 33)



S.E. CORNER SECTION 33
"MM-110"
5,288' S,
0' W

S.W. CORNER SECTION 33

S.W. CORNER "MM-106"
5,281' S, 2,640' W

LOCATED IN SECTIONS 28 & 33
TOWNSHIP 14 NORTH, RANGE 9 WEST, G&SRM
YAVAPAI COUNTY, ARIZONA
LOCATED DURING THE MONTH
OF SEPTEMBER, 2012
YAVAPAI COUNTY, ARIZONA

LOCATORS:
FREEPORT-MCMORAN
BAGDAD, INC.
P.O. BOX 245
BAGDAD, ARIZONA 86321

CLAIM STAKING PERFORMED BY:

Bowman
CONSULTING


3010 S Priest Dr, #103
Tempe, Az 85282
Phone: (480) 629-8830
Fax: (480) 629-8841
www.bowmanconsulting.com

AN0410922

Return to:
Freeport-McMoRan Bagdad Inc.
P. O. Box 245
Bagdad, AZ 86321

**LOCATION NOTICE FOR LODE MINING CLAIM
STATE OF ARIZONA, COUNTY OF YAVAPAI**

NOTICE IS HEREBY GIVEN that the Miller Mountain - 16 lode mining claim has been located by Freeport-McMoRan Bagdad, Inc., a Delaware corporation, whose current mailing address is P. O. Box 245, Bagdad, AZ 86321.



The general course of this claim is North to South and it is situated in Yavapai County, Arizona. This claim is 1320 feet in length and 528 feet in width. This claim runs from the location monument on which this location notice is posted approximately 10 feet in a Northerly direction to the North end line and 1310 feet in a Southerly direction to the South end line. This claim is marked by six monuments, one at each corner and one at the center of each end line of the claim.

The location monument on which the notice is posted is situated within:

Section 28 , Township 14 North, Range 9 West, of the Gila and Salt River Meridian, Yavapai County, Arizona and this claim encompasses portions of the following quarter section(s), section(s), Township(s) and Range(s): Northeast 1/4 , Section 28, T14N-R9W, G&SRM, Yavapai County, Arizona.

The locality of this claim with reference to some natural object or permanent monument and additional information (if any) concerning its locality is as follows:

The Northeast corner of this claim is 1320' South and 2112' West of the Northeast corner of Section 28 , T14N-R9W

The undersigned claims the ground as described above and set forth on the attached 1" = 1500' outline map. This claim is not intended to encroach on any private property or land that is not open for location.

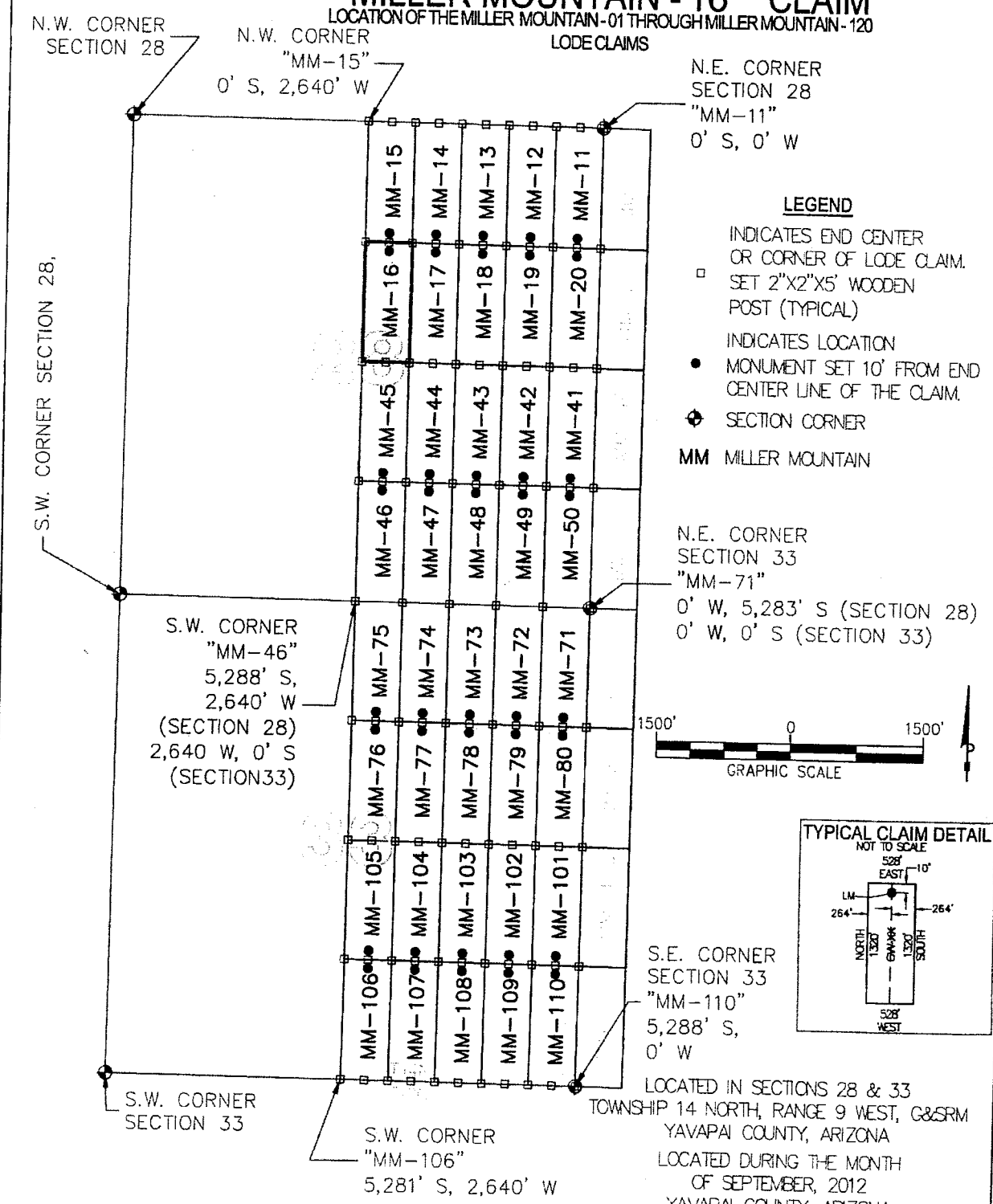
Located, dated and posted on the ground this 26 day of September, 2012.

Freeport-McMoRan Bagdad, Inc. (Owner) By: [Signature]
Bowman Consulting Group, Ltd. (Agent)

AMC410923

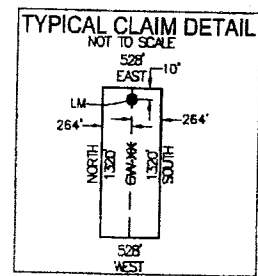
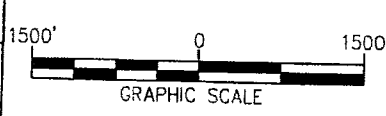
"MILLER MOUNTAIN - 16" CLAIM

LOCATION OF THE MILLER MOUNTAIN-01 THROUGH MILLER MOUNTAIN-120
LODE CLAIMS



LEGEND

- INDICATES END CENTER OR CORNER OF LODE CLAIM. SET 2"X2"X5' WOODEN POST (TYPICAL)
- INDICATES LOCATION MONUMENT SET 10' FROM END CENTER LINE OF THE CLAIM.
- ⊕ SECTION CORNER
- MM MILLER MOUNTAIN



LOCATED IN SECTIONS 28 & 33
TOWNSHIP 14 NORTH, RANGE 9 WEST, G&SRM
YAVAPAI COUNTY, ARIZONA
LOCATED DURING THE MONTH
OF SEPTEMBER, 2012
YAVAPAI COUNTY, ARIZONA

LOCATORS:
FREEPORT-MCMORAN
BAGDAD, INC.
P.O. BOX 245
BAGDAD, ARIZONA 86321


CLAIM STAKING PERFORMED BY:
Bowman
CONSULTING
3010 S Priest Dr, #103
Tempe, Az 85282
Phone: (480) 629-8830
Fax: (480) 629-8841
www.bowmanconsulting.com

A110410923

Return to:
Freeport-McMoRan Bagdad Inc.
P. O. Box 245
Bagdad, AZ 86321

**LOCATION NOTICE FOR LODE MINING CLAIM
STATE OF ARIZONA, COUNTY OF YAVAPAI**

NOTICE IS HEREBY GIVEN that the Miller Mountain - 17 lode mining claim has been located by Freeport-McMoRan Bagdad, Inc., a Delaware corporation, whose current mailing address is P. O. Box 245, Bagdad, AZ 86321.



The general course of this claim is North to South and it is situated in Yavapai County, Arizona. This claim is 1320 feet in length and 528 feet in width. This claim runs from the location monument on which this location notice is posted approximately 10 feet in a Northerly direction to the North end line and 1310 feet in a Southerly direction to the South end line. This claim is marked by six monuments, one at each corner and one at the center of each end line of the claim.

The location monument on which the notice is posted is situated within:

Section 28 , Township 14 North, Range 9 West, of the Gila and Salt River Meridian, Yavapai County, Arizona and this claim encompasses portions of the following quarter section(s), section(s), Township(s) and Range(s): Northeast 1/4 , Section 28 , T14N-R9W, G&SRM, Yavapai County, Arizona.

The locality of this claim with reference to some natural object or permanent monument and additional information (if any) concerning its locality is as follows:

The Northeast corner of this claim is 1320' South and 1584' West of the Northeast corner of Section 28 , T14N-R9W

The undersigned claims the ground as described above and set forth on the attached 1" = 1500' outline map. This claim is not intended to encroach on any private property or land that is not open for location.

Located, dated and posted on the ground this 26 day of September, 2012.

Freeport-McMoRan Bagdad, Inc. (Owner) By: [Signature]
Bowman Consulting Group, Ltd. (Agent)

ATC 118924

"MILLER MOUNTAIN - 17" CLAIM

LOCATION OF THE MILLER MOUNTAIN - 01 THROUGH MILLER MOUNTAIN - 120
LODE CLAIMS

N.W. CORNER SECTION 28

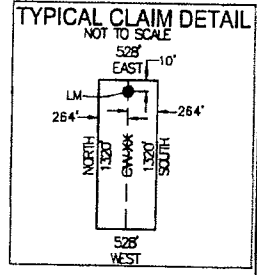
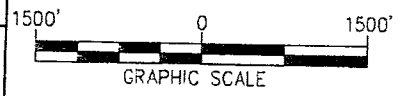
N.W. CORNER "MM-15"
0' S, 2,640' W

N.E. CORNER SECTION 28
"MM-11"
0' S, 0' W

S.W. CORNER SECTION 28,

S.W. CORNER "MM-46"
5,288' S,
2,640' W
(SECTION 28)
2,640 W, 0' S
(SECTION 33)

N.E. CORNER SECTION 33
"MM-71"
0' W, 5,283' S (SECTION 28)
0' W, 0' S (SECTION 33)



S.E. CORNER SECTION 33
"MM-110"
5,288' S,
0' W

LOCATED IN SECTIONS 28 & 33
TOWNSHIP 14 NORTH, RANGE 9 WEST, G&SRM
YAVAPAI COUNTY, ARIZONA
LOCATED DURING THE MONTH
OF SEPTEMBER, 2012
YAVAPAI COUNTY, ARIZONA

LOCATORS:
FREEPORT-MCMORAN
BAGDAD, INC.
P.O. BOX 245
BAGDAD, ARIZONA 86321

CLAIM STAKING PERFORMED BY:
Bowman
CONSULTING


3010 S Priest Dr, #103
Tempe, Az 85282
Phone: (480) 629-8830
Fax: (480) 629-8841
www.bowmanconsulting.com

ANCI 10924

Return to:
Freeport-McMoRan Bagdad Inc.
P. O. Box 245
Bagdad, AZ 86321

**LOCATION NOTICE FOR LODE MINING CLAIM
STATE OF ARIZONA, COUNTY OF YAVAPAI**

NOTICE IS HEREBY GIVEN that the Miller Mountain - 18 lode mining claim has been located by Freeport-McMoRan Bagdad, Inc., a Delaware corporation, whose current mailing address is P. O. Box 245, Bagdad, AZ 86321.



The general course of this claim is North to South and it is situated in Yavapai County, Arizona. This claim is 1320 feet in length and 528 feet in width. This claim runs from the location monument on which this location notice is posted approximately 10 feet in a Northerly direction to the North end line and 1310 feet in a Southerly direction to the South end line. This claim is marked by six monuments, one at each corner and one at the center of each end line of the claim.

The location monument on which the notice is posted is situated within:

Section 28, Township 14 North, Range 9 West, of the Gila and Salt River Meridian, Yavapai County, Arizona and this claim encompasses portions of the following quarter section(s), section(s), Township(s) and Range(s): Northeast 1/4, Section 28, T14N-R9W, G&SRM, Yavapai County, Arizona.

The locality of this claim with reference to some natural object or permanent monument and additional information (if any) concerning its locality is as follows:

The Northeast corner of this claim is 1320' South and 1056' West of the Northeast corner of Section 28, T14N-R9W

The undersigned claims the ground as described above and set forth on the attached 1" = 1500' outline map. This claim is not intended to encroach on any private property or land that is not open for location.

Located, dated and posted on the ground this 26 day of September, 2012.

Freeport-McMoRan Bagdad, Inc. (Owner) By: [Signature]
Bowman Consulting Group, Ltd. (Agent)

AMC 110925

"MILLER MOUNTAIN - 18" CLAIM

LOCATION OF THE MILLER MOUNTAIN - 01 THROUGH MILLER MOUNTAIN - 120
LODE CLAIMS

N.W. CORNER
SECTION 28

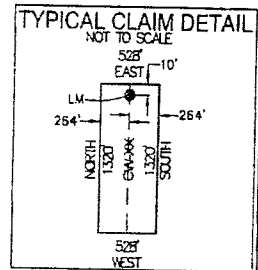
N.W. CORNER
"MM-15"
0' S, 2,640' W

N.E. CORNER
SECTION 28
"MM-11"
0' S, 0' W

S.W. CORNER SECTION 28,

S.W. CORNER
"MM-46"
5,288' S,
2,640' W
(SECTION 28)
2,640 W, 0' S
(SECTION 33)

N.E. CORNER
SECTION 33
"MM-71"
0' W, 5,283' S (SECTION 28)
0' W, 0' S (SECTION 33)



S.E. CORNER
SECTION 33
"MM-110"
5,288' S,
0' W

LOCATED IN SECTIONS 28 & 33
TOWNSHIP 14 NORTH, RANGE 9 WEST, G&SRM
YAVAPAI COUNTY, ARIZONA

LOCATED DURING THE MONTH
OF SEPTEMBER, 2012
YAVAPAI COUNTY, ARIZONA

LOCATORS:
FREEPORT-MCMORAN
BAGDAD, INC.
P.O. BOX 245
BAGDAD, ARIZONA 86321

S.W. CORNER
"MM-106"
5,281' S, 2,640' W

CLAIM STAKING PERFORMED BY:
Bowman
CONSULTING


3010 S Priest Dr, #103
Tempe, Az 85282
Phone: (480) 629-8830
Fax: (480) 629-8841
www.bowmanconsulting.com

A110418925

Return to:
Freeport-McMoRan Bagdad Inc.
P. O. Box 245
Bagdad, AZ 86321

**LOCATION NOTICE FOR LODE MINING CLAIM
STATE OF ARIZONA, COUNTY OF YAVAPAI**

NOTICE IS HEREBY GIVEN that the Miller Mountain - 19 lode mining claim has been located by Freeport-McMoRan Bagdad, Inc., a Delaware corporation, whose current mailing address is P. O. Box 245, Bagdad, AZ 86321.



The general course of this claim is North to South and it is situated in Yavapai County, Arizona. This claim is 1320 feet in length and 528 feet in width. This claim runs from the location monument on which this location notice is posted approximately 10 feet in a Northerly direction to the North end line and 1310 feet in a Southerly direction to the South end line. This claim is marked by six monuments, one at each corner and one at the center of each end line of the claim.

The location monument on which the notice is posted is situated within:

Section 28, Township 14 North, Range 9 West, of the Gila and Salt River Meridian, Yavapai County, Arizona and this claim encompasses portions of the following quarter section(s), section(s), Township(s) and Range(s): Northeast 1/4, Section 28, T14N-R9W, G&SRM, Yavapai County, Arizona.

The locality of this claim with reference to some natural object or permanent monument and additional information (if any) concerning its locality is as follows:

The Northeast corner of this claim is 1320' South and 528' West of the Northeast corner of Section 28, T14N-R9W

The undersigned claims the ground as described above and set forth on the attached 1" = 1500' outline map. This claim is not intended to encroach on any private property or land that is not open for location.

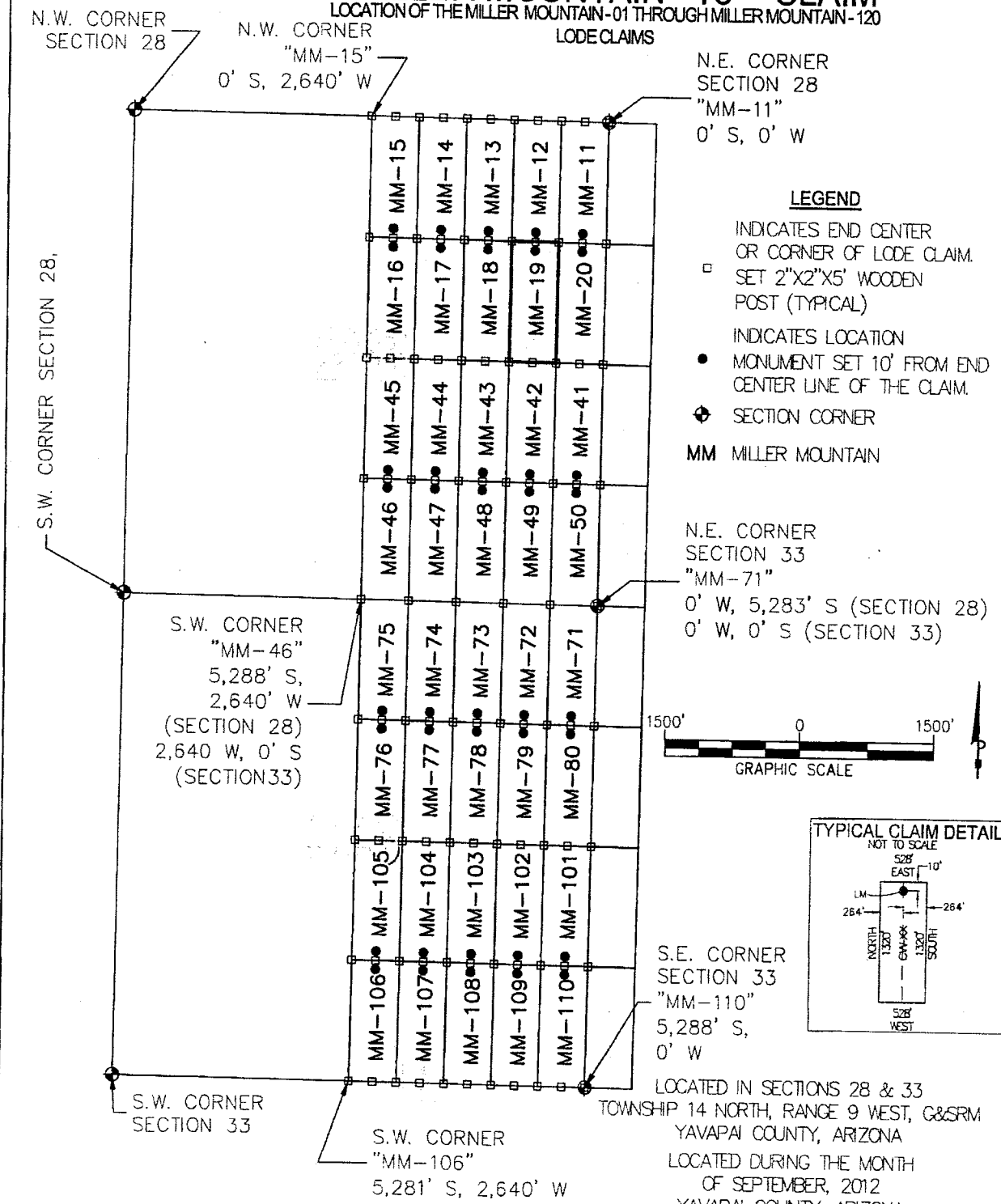
Located, dated and posted on the ground this 26 day of September, 2012.

Freeport-McMoRan Bagdad, Inc. (Owner) By: [Signature]
Bowman Consulting Group, Ltd. (Agent)

AN0418926

"MILLER MOUNTAIN - 19 " CLAIM

LOCATION OF THE MILLER MOUNTAIN-01 THROUGH MILLER MOUNTAIN-120



N.W. CORNER SECTION 28

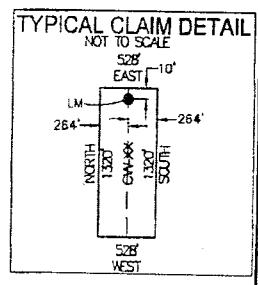
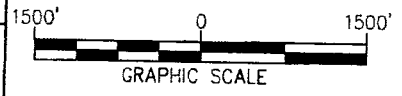
N.W. CORNER "MM-15"
0' S, 2,640' W

N.E. CORNER SECTION 28
"MM-11"
0' S, 0' W

S.W. CORNER SECTION 28,

S.W. CORNER "MM-46"
5,288' S,
2,640' W
(SECTION 28)
2,640 W, 0' S
(SECTION 33)

N.E. CORNER SECTION 33
"MM-71"
0' W, 5,283' S (SECTION 28)
0' W, 0' S (SECTION 33)



S.E. CORNER SECTION 33
"MM-110"
5,288' S,
0' W

S.W. CORNER SECTION 33

S.W. CORNER "MM-106"
5,281' S, 2,640' W

LOCATED IN SECTIONS 28 & 33
TOWNSHIP 14 NORTH, RANGE 9 WEST, G&SRM
YAVAPAI COUNTY, ARIZONA
LOCATED DURING THE MONTH
OF SEPTEMBER, 2012
YAVAPAI COUNTY, ARIZONA

LOCATORS:
FREEPORT-MOMCRAN
BAGDAD, INC.
P.O. BOX 245
BAGDAD, ARIZONA 86321

CLAIM STAKING PERFORMED BY:
Bowman
CONSULTING


3010 S Priest Dr, #103
Tempe, Az 85282
Phone: (480) 629-8830
Fax: (480) 629-8841
www.bowmanconsulting.com

A100410926

Return to:
Freeport-McMoRan Bagdad Inc.
P. O. Box 245
Bagdad, AZ 86321

**LOCATION NOTICE FOR LODE MINING CLAIM
STATE OF ARIZONA, COUNTY OF YAVAPAI**

NOTICE IS HEREBY GIVEN that the Miller Mountain - 20 lode mining claim has been located by Freeport-McMoRan Bagdad, Inc., a Delaware corporation, whose current mailing address is P. O. Box 245, Bagdad, AZ 86321.



The general course of this claim is North to South and it is situated in Yavapai County, Arizona. This claim is 1320 feet in length and 528 feet in width. This claim runs from the location monument on which this location notice is posted approximately 10 feet in a Northerly direction to the North end line and 1310 feet in a Southerly direction to the South end line. This claim is marked by six monuments, one at each corner and one at the center of each end line of the claim.

The location monument on which the notice is posted is situated within:

Section 28, Township 14 North, Range 9 West, of the Gila and Salt River Meridian, Yavapai County, Arizona and this claim encompasses portions of the following quarter section(s), section(s), Township(s) and Range(s): Northeast 1/4, Section 28, T14N-R9W, G&SRM, Yavapai County, Arizona.

The locality of this claim with reference to some natural object or permanent monument and additional information (if any) concerning its locality is as follows:

The Northeast corner of this claim is 1320' South and 0' West of the Northeast corner of Section 28, T14N-R9W

The undersigned claims the ground as described above and set forth on the attached 1" = 1500' outline map. This claim is not intended to encroach on any private property or land that is not open for location.

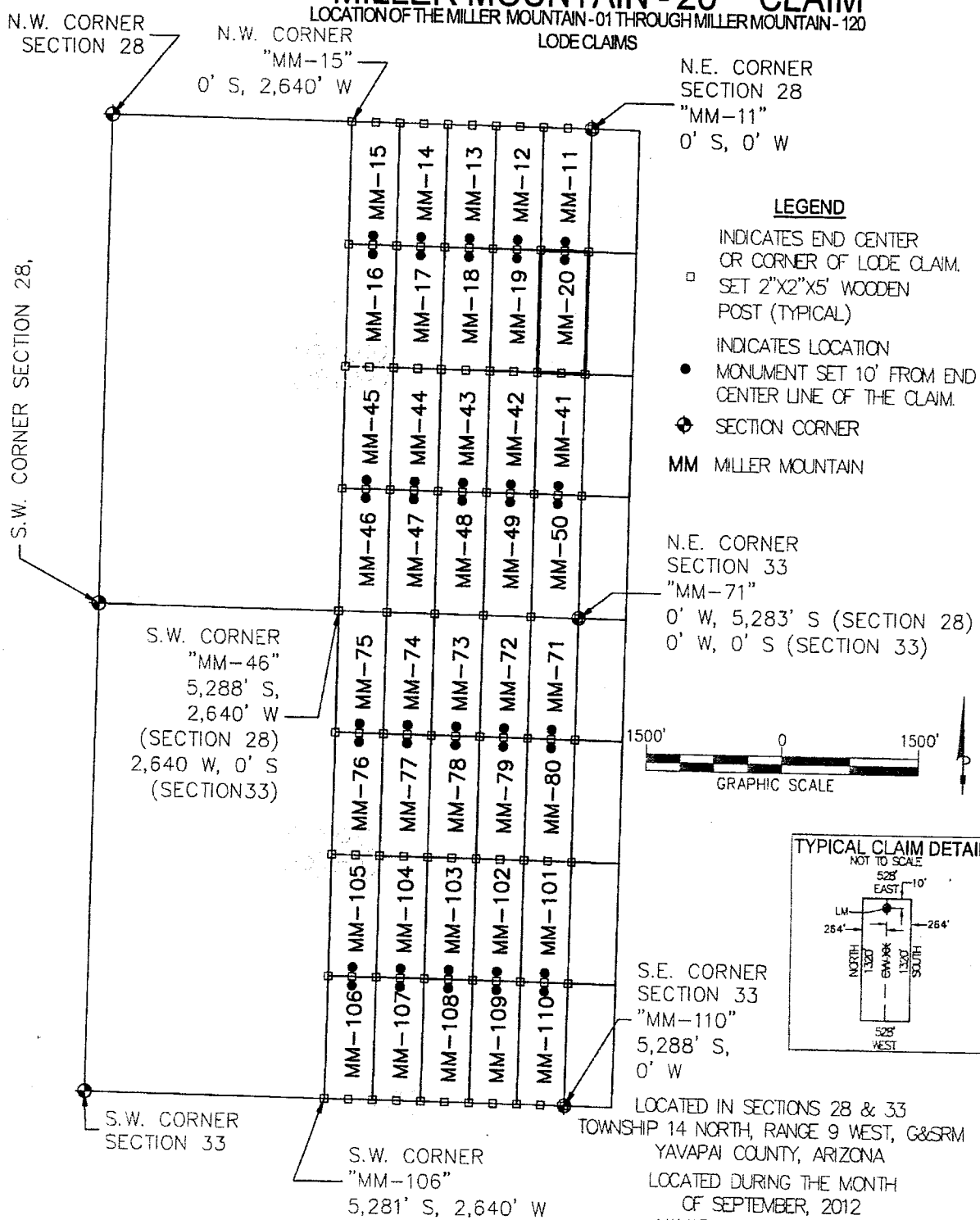
Located, dated and posted on the ground this 26 day of September, 2012.

Freeport-McMoRan Bagdad, Inc. (Owner) By: [Signature]
Bowman Consulting Group, Ltd. (Agent)

ANCH 10927

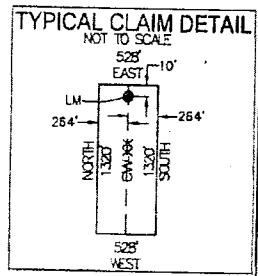
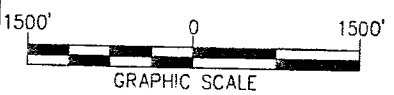
"MILLER MOUNTAIN - 20 " CLAIM

LOCATION OF THE MILLER MOUNTAIN - 01 THROUGH MILLER MOUNTAIN - 120
LODE CLAIMS



LEGEND

- INDICATES END CENTER OR CORNER OF LODE CLAIM. SET 2"x2"x5' WOODEN POST (TYPICAL)
- INDICATES LOCATION MONUMENT SET 10' FROM END CENTER LINE OF THE CLAIM.
- ◆ SECTION CORNER
- MM MILLER MOUNTAIN



LOCATORS:
FREEPORT-MCMORAN
BAGDAD, INC.
P.O. BOX 245
BAGDAD, ARIZONA 86321


CLAIM STAKING PERFORMED BY:
Bowman
CONSULTING
3010 8 Priest Dr, #103
Tempe, Az 85282
Phone: (480) 629-8830
Fax: (480) 629-8841
www.bowmanconsulting.com

A110118927

Return to:
Freeport-McMoRan Bagdad Inc.
P. O. Box 245
Bagdad, AZ 86321

**LOCATION NOTICE FOR LODE MINING CLAIM
STATE OF ARIZONA, COUNTY OF YAVAPAI**

NOTICE IS HEREBY GIVEN that the Miller Mountain - 21 lode mining claim has been located by Freeport-McMoRan Bagdad, Inc., a Delaware corporation, whose current mailing address is P. O. Box 245, Bagdad, AZ 86321.



The general course of this claim is North to South and it is situated in Yavapai County, Arizona. This claim is 1320 feet in length and 534 feet in width. This claim runs from the location monument on which this location notice is posted approximately 10 feet in a Northerly direction to the North end line and 1310 feet in a Southerly direction to the South end line. This claim is marked by six monuments, one at each corner and one at the center of each end line of the claim.

The location monument on which the notice is posted is situated within:

Section 27, Township 14 North, Range 9 West, of the Gila and Salt River Meridian, Yavapai County, Arizona and this claim encompasses portions of the following quarter section(s), section(s), Township(s) and Range(s): Northwest 1/4, Section 27, T14N-R9W, G&SRM, Yavapai County, Arizona.

The locality of this claim with reference to some natural object or permanent monument and additional information (if any) concerning its locality is as follows:

The Northeast corner of this claim is 1320' South and 4752' West of the Northeast corner of Section 27, T14N-R9W

The undersigned claims the ground as described above and set forth on the attached 1" = 1500' outline map. This claim is not intended to encroach on any private property or land that is not open for location.

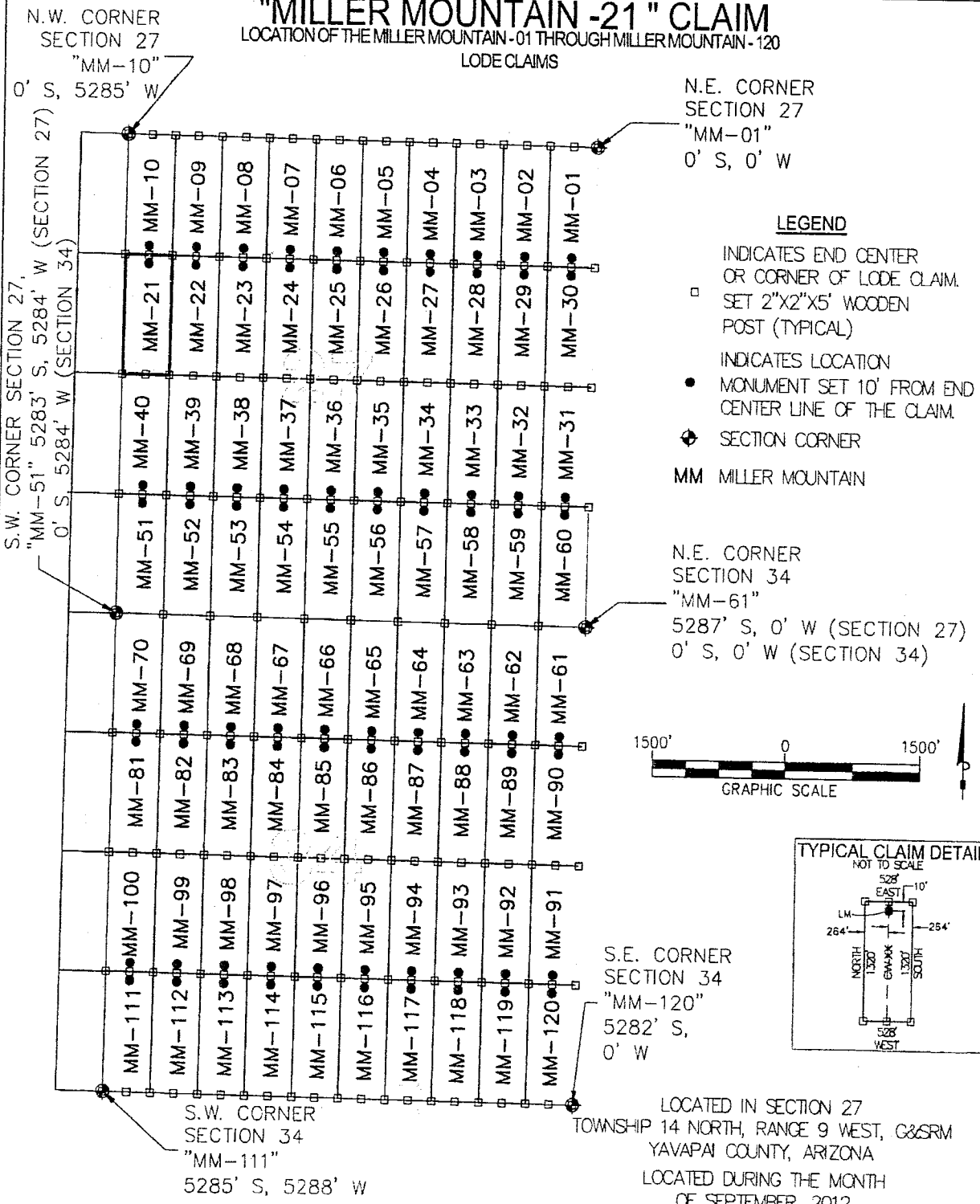
Located, dated and posted on the ground this 26 day of September, 2012.

Freeport-McMoRan Bagdad, Inc. (Owner) By: [Signature]
Bowman Consulting Group, Ltd. (Agent)

ANCI 16920

"MILLER MOUNTAIN -21" CLAIM

LOCATION OF THE MILLER MOUNTAIN -01 THROUGH MILLER MOUNTAIN -120
LODE CLAIMS

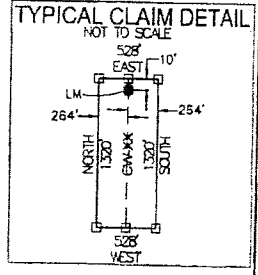
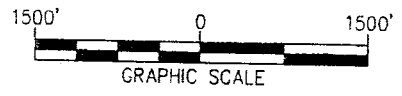


N.W. CORNER
SECTION 27
"MM-10"
0' S, 5285' W

N.E. CORNER
SECTION 27
"MM-01"
0' S, 0' W

- LEGEND**
- INDICATES END CENTER OR CORNER OF LODE CLAIM. SET 2"x2"x5' WOODEN POST (TYPICAL)
 - INDICATES LOCATION MONUMENT SET 10' FROM END CENTER LINE OF THE CLAIM.
 - ⊕ SECTION CORNER
 - MM MILLER MOUNTAIN

N.E. CORNER
SECTION 34
"MM-61"
5287' S, 0' W (SECTION 27)
0' S, 0' W (SECTION 34)



S.E. CORNER
SECTION 34
"MM-120"
5282' S,
0' W

S.W. CORNER
SECTION 34
"MM-111"
5285' S, 5288' W

LOCATED IN SECTION 27
TOWNSHIP 14 NORTH, RANGE 9 WEST, G&SRM
YAVAPAI COUNTY, ARIZONA
LOCATED DURING THE MONTH
OF SEPTEMBER, 2012
YAVAPAI COUNTY, ARIZONA

LOCATORS:
FREEPORT-MCMORAN
BAGDAD, INC.
P.O. BOX 245
BAGDAD, ARIZONA 86321

CLAIM STAKING PERFORMED BY:
Bowman
CONSULTING


3010 S Priest Dr, #103
Tempe, Az 85282
Phone: (480) 629-8830
Fax: (480) 629-8841
www.bowmanconsulting.com

A110418928

Return to:
Freeport-McMoRan Bagdad Inc.
P. O. Box 245
Bagdad, AZ 86321

**LOCATION NOTICE FOR LODE MINING CLAIM
STATE OF ARIZONA, COUNTY OF YAVAPAI**

NOTICE IS HEREBY GIVEN that the Miller Mountain - 22 lode mining claim has been located by Freeport-McMoRan Bagdad, Inc., a Delaware corporation, whose current mailing address is P. O. Box 245, Bagdad, AZ 86321.



The general course of this claim is North to South and it is situated in Yavapai County, Arizona. This claim is 1320 feet in length and 528 feet in width. This claim runs from the location monument on which this location notice is posted approximately 10 feet in a Northerly direction to the North end line and 1310 feet in a Southerly direction to the South end line. This claim is marked by six monuments, one at each corner and one at the center of each end line of the claim.

The location monument on which the notice is posted is situated within:

Section 27, Township 14 North, Range 9 West, of the Gila and Salt River Meridian, Yavapai County, Arizona and this claim encompasses portions of the following quarter section(s), section(s), Township(s) and Range(s): Northwest 1/4, Section 27, T14N-R9W, G&SRM, Yavapai County, Arizona.

The locality of this claim with reference to some natural object or permanent monument and additional information (if any) concerning its locality is as follows:

The Northeast corner of this claim is 1320' South and 4224' West of the Northeast corner of Section 27, T14N-R9W

The undersigned claims the ground as described above and set forth on the attached 1" = 1500' outline map. This claim is not intended to encroach on any private property or land that is not open for location.

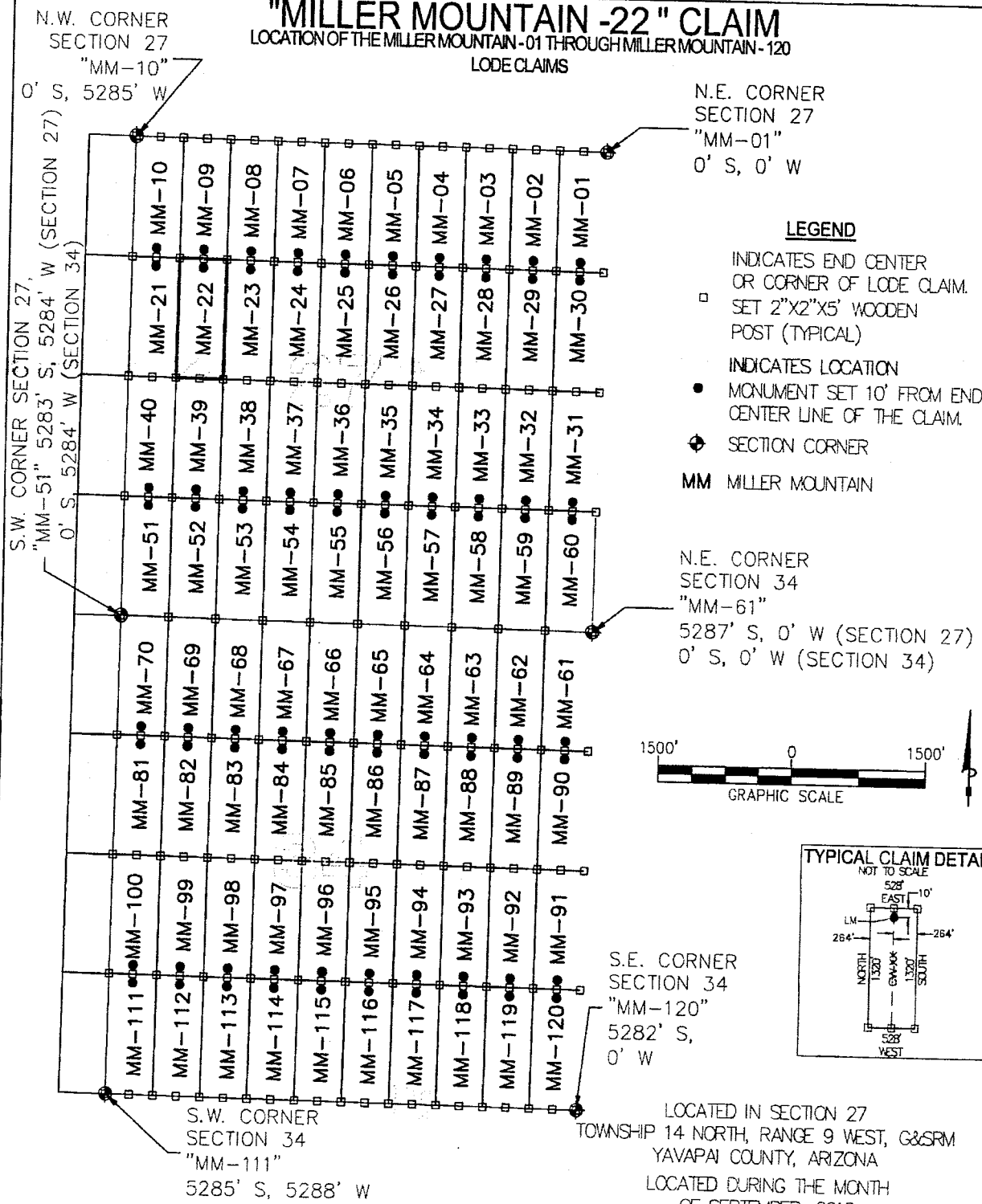
Located, dated and posted on the ground this 26 day of September, 2012.

Freeport-McMoRan Bagdad, Inc. (Owner) By: [Signature]
Bowman Consulting Group, Ltd. (Agent)

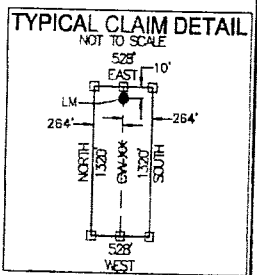
AN 0410929

"MILLER MOUNTAIN -22" CLAIM

LOCATION OF THE MILLER MOUNTAIN -01 THROUGH MILLER MOUNTAIN -120
LODE CLAIMS



- LEGEND**
- INDICATES END CENTER OR CORNER OF LODE CLAIM. SET 2"X2"X5' WOODEN POST (TYPICAL)
 - INDICATES LOCATION MONUMENT SET 10' FROM END CENTER LINE OF THE CLAIM.
 - ⊕ SECTION CORNER
 - MM MILLER MOUNTAIN



N.W. CORNER SECTION 27
"MM-10"
0' S, 5285' W

N.E. CORNER SECTION 27
"MM-01"
0' S, 0' W

S.W. CORNER SECTION 27,
"MM-51" 5283' S, 5284' W (SECTION 27)
0' S, 5284' W (SECTION 34)

N.E. CORNER SECTION 34
"MM-61"
5287' S, 0' W (SECTION 27)
0' S, 0' W (SECTION 34)

S.E. CORNER SECTION 34
"MM-120"
5282' S,
0' W

S.W. CORNER SECTION 34
"MM-111"
5285' S, 5288' W

LOCATED IN SECTION 27
TOWNSHIP 14 NORTH, RANGE 9 WEST, G&SRM
YAVAPAI COUNTY, ARIZONA
LOCATED DURING THE MONTH
OF SEPTEMBER, 2012
YAVAPAI COUNTY, ARIZONA

LOCATORS:
FREEPORT-MCMORAN
BAGDAD, INC.
P.O. BOX 245
BAGDAD, ARIZONA 86321


CLAIM STAKING PERFORMED BY:
Bowman
CONSULTING
3010 S Priest Dr, #103
Tempe, Az 85282
Phone: (480) 629-8830
Fax: (480) 629-8841
www.bowmanconsulting.com

ANCI 10929

Return to:
Freeport-McMoRan Bagdad Inc.
P. O. Box 245
Bagdad, AZ 86321

**LOCATION NOTICE FOR LODE MINING CLAIM
STATE OF ARIZONA, COUNTY OF YAVAPAI**

NOTICE IS HEREBY GIVEN that the Miller Mountain - 23 lode mining claim has been located by Freeport-McMoRan Bagdad, Inc., a Delaware corporation, whose current mailing address is P. O. Box 245, Bagdad, AZ 86321.



The general course of this claim is North to South and it is situated in Yavapai County, Arizona. This claim is 1320 feet in length and 528 feet in width. This claim runs from the location monument on which this location notice is posted approximately 10 feet in a Northerly direction to the North end line and 1310 feet in a Southerly direction to the South end line. This claim is marked by six monuments, one at each corner and one at the center of each end line of the claim.

The location monument on which the notice is posted is situated within:

Section 27, Township 14 North, Range 9 West, of the Gila and Salt River Meridian, Yavapai County, Arizona and this claim encompasses portions of the following quarter section(s), section(s), Township(s) and Range(s): Northwest 1/4, Section 27, T14N-R9W, G&SRM, Yavapai County, Arizona.

The locality of this claim with reference to some natural object or permanent monument and additional information (if any) concerning its locality is as follows:

The Northeast corner of this claim is 1320' South and 3696' West of the Northeast corner of Section 27, T14N-R9W

The undersigned claims the ground as described above and set forth on the attached 1" = 1500' outline map. This claim is not intended to encroach on any private property or land that is not open for location.

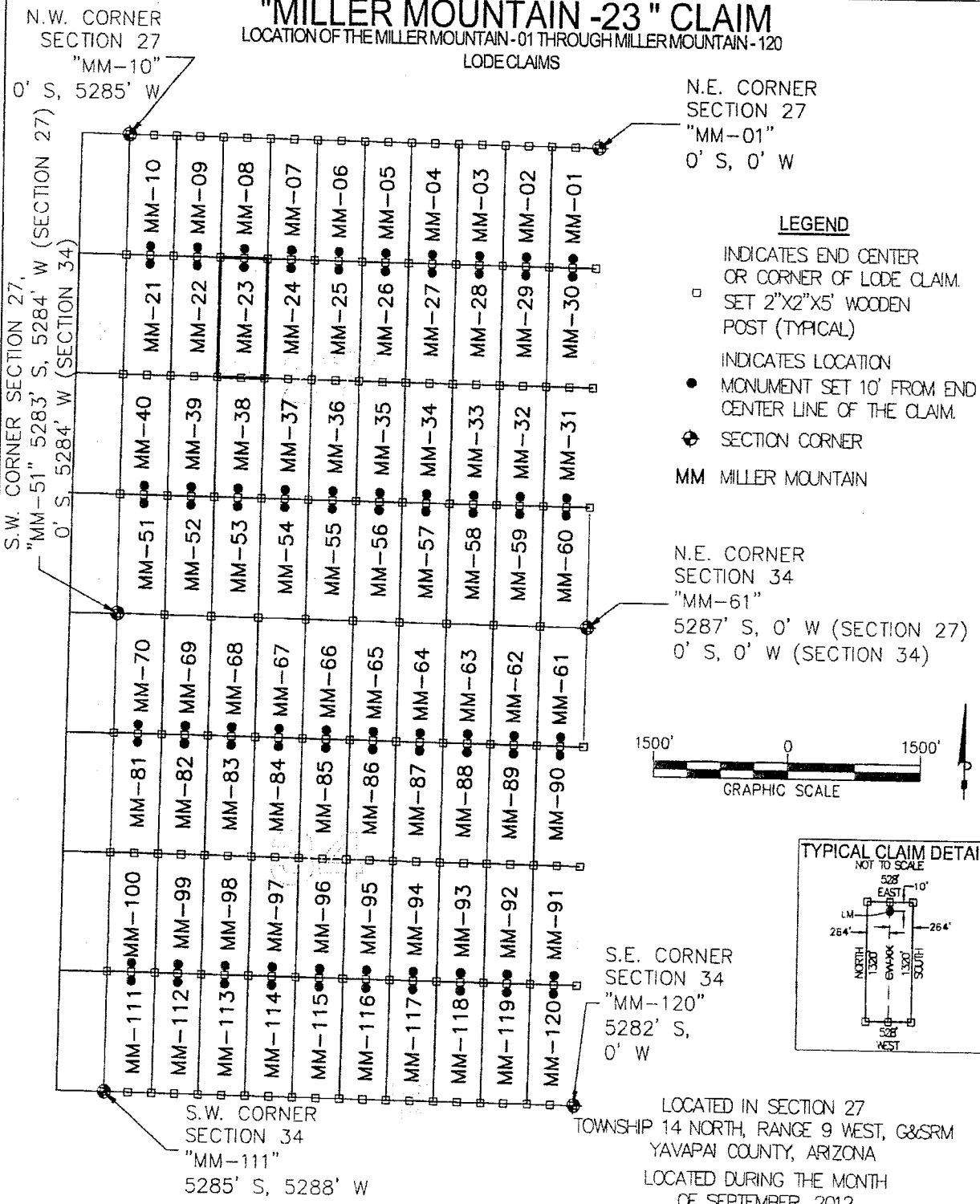
Located, dated and posted on the ground this 26 day of September, 2012.

Freeport-McMoRan Bagdad, Inc. (Owner) By: [Signature]
Bowman Consulting Group, Ltd. (Agent)

AR10410930

"MILLER MOUNTAIN -23" CLAIM

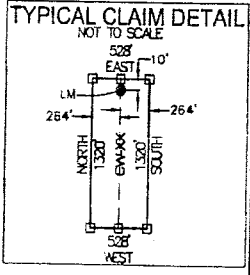
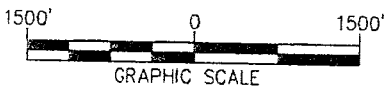
LOCATION OF THE MILLER MOUNTAIN -01 THROUGH MILLER MOUNTAIN -120
LODE CLAIMS



N.E. CORNER
SECTION 27
"MM-01"
0' S, 0' W

- LEGEND**
- INDICATES END CENTER OR CORNER OF LODE CLAIM. SET 2"X2"X5' WOODEN POST (TYPICAL)
 - INDICATES LOCATION MONUMENT SET 10' FROM END CENTER LINE OF THE CLAIM.
 - ◆ SECTION CORNER
 - MM MILLER MOUNTAIN

N.E. CORNER
SECTION 34
"MM-61"
5287' S, 0' W (SECTION 27)
0' S, 0' W (SECTION 34)



S.E. CORNER
SECTION 34
"MM-120"
5282' S,
0' W

LOCATED IN SECTION 27
TOWNSHIP 14 NORTH, RANGE 9 WEST, G&SRM
YAVAPAI COUNTY, ARIZONA
LOCATED DURING THE MONTH
OF SEPTEMBER, 2012
YAVAPAI COUNTY, ARIZONA

LOCATORS:
FREEPORT-MCMORAN
BAGDAD, INC.
P.O. BOX 245
BAGDAD, ARIZONA 86321

CLAIM STAKING PERFORMED BY:
Bowman
CONSULTING
3010 S Priest Dr, #103
Tempe, Az 85282
Phone: (480) 629-8830
Fax: (480) 629-8841
www.bowmanconsulting.com

A10418930

Return to:
Freeport-McMoRan Bagdad Inc.
P. O. Box 245
Bagdad, AZ 86321

**LOCATION NOTICE FOR LODE MINING CLAIM
STATE OF ARIZONA, COUNTY OF YAVAPAI**

NOTICE IS HEREBY GIVEN that the Miller Mountain - 24 lode mining claim has been located by Freeport-McMoRan Bagdad, Inc., a Delaware corporation, whose current mailing address is P. O. Box 245, Bagdad, AZ 86321.

RECEIVED
BLM AZ STATE OFFICE
2012 NOV 27 A 9:31
PHOENIX, ARIZONA
BLM
Date
Stamp

The general course of this claim is North to South and it is situated in Yavapai County, Arizona. This claim is 1320 feet in length and 528 feet in width. This claim runs from the location monument on which this location notice is posted approximately 10 feet in a Northerly direction to the North end line and 1310 feet in a Southerly direction to the South end line. This claim is marked by six monuments, one at each corner and one at the center of each end line of the claim.

The location monument on which the notice is posted is situated within:

Section 27 , Township 14 North, Range 9 West, of the Gila and Salt River Meridian, Yavapai County, Arizona and this claim encompasses portions of the following quarter section(s), section(s), Township(s) and Range(s): Northwest 1/4, Section 27 , T14N-R9W, G&SRM, Yavapai County, Arizona.

The locality of this claim with reference to some natural object or permanent monument and additional information (if any) concerning its locality is as follows:

The Northeast corner of this claim is 1320' South and 3168' West of the Northeast corner of Section 27 , T14N-R9W

The undersigned claims the ground as described above and set forth on the attached 1" = 1500' outline map. This claim is not intended to encroach on any private property or land that is not open for location.

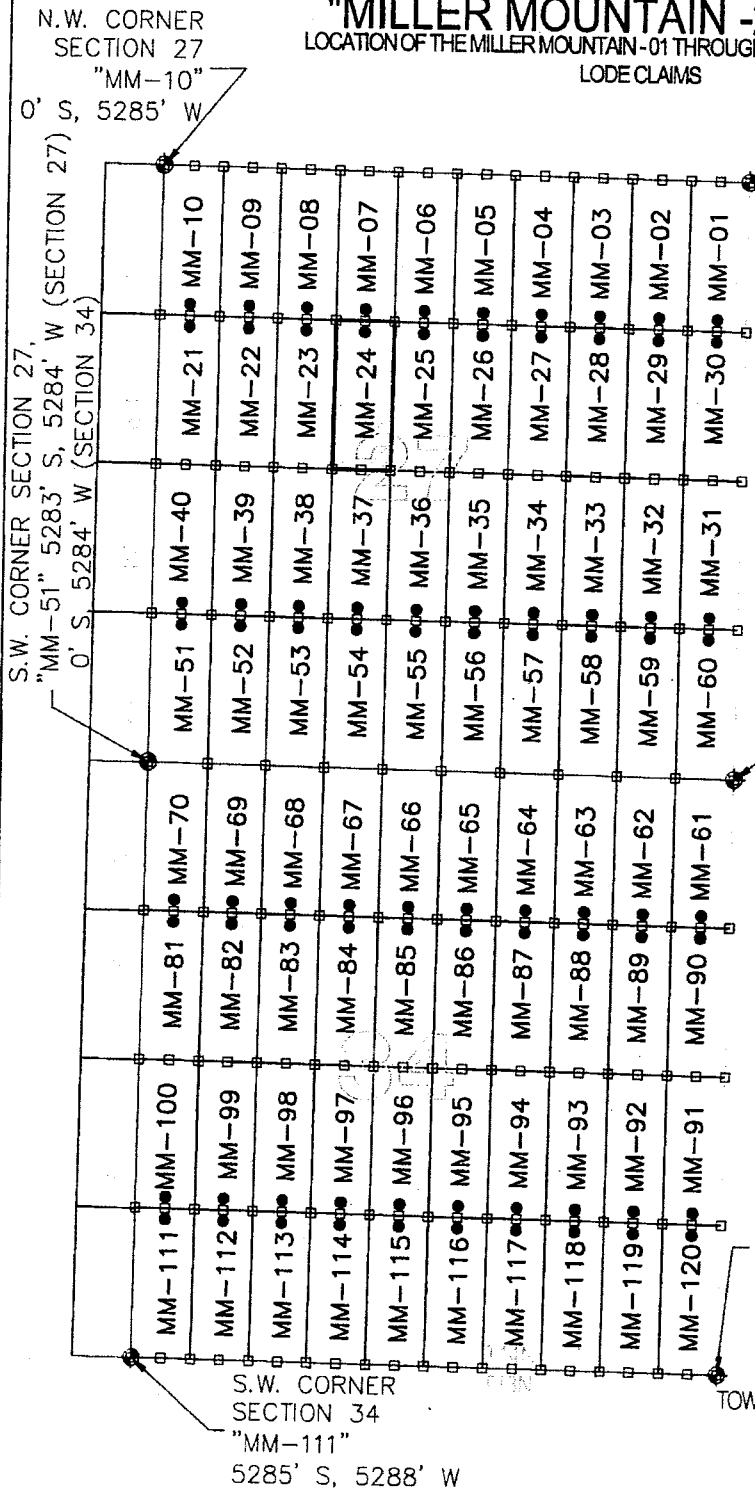
Located, dated and posted on the ground this 26 day of September, 2012.

Freeport-McMoRan Bagdad, Inc. (Owner) By: [Signature]
Bowman Consulting Group, Ltd. (Agent)

ANCI 18931

"MILLER MOUNTAIN -24" CLAIM

LOCATION OF THE MILLER MOUNTAIN -01 THROUGH MILLER MOUNTAIN -120
LODE CLAIMS

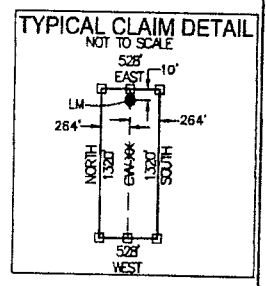
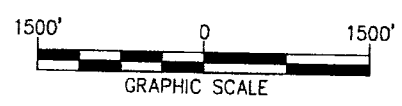


N.E. CORNER SECTION 27
"MM-01"
0' S, 0' W

LEGEND

- INDICATES END CENTER OR CORNER OF LODE CLAIM. SET 2"X2"X5' WOODEN POST (TYPICAL)
- INDICATES LOCATION MONUMENT SET 10' FROM END CENTER LINE OF THE CLAIM.
- ◆ SECTION CORNER
- MM MILLER MOUNTAIN

N.E. CORNER SECTION 34
"MM-61"
5287' S, 0' W (SECTION 27)
0' S, 0' W (SECTION 34)



LOCATED IN SECTION 27
TOWNSHIP 14 NORTH, RANGE 9 WEST, G&SRM
YAVAPAI COUNTY, ARIZONA
LOCATED DURING THE MONTH
OF SEPTEMBER, 2012
YAVAPAI COUNTY, ARIZONA

LOCATORS:
FREEPORT-MCMORAN
BAGDAD, INC.
P.O. BOX 245
BAGDAD, ARIZONA 86321


CLAIM STAKING PERFORMED BY:
Bowman
CONSULTING
3010 S Priest Dr, #103
Tempe, Az 85282
Phone: (480) 629-8830
Fax: (480) 629-8841
www.bowmanconsulting.com

A110410931

Return to:
Freeport-McMoRan Bagdad Inc.
P. O. Box 245
Bagdad, AZ 86321

**LOCATION NOTICE FOR LODE MINING CLAIM
STATE OF ARIZONA, COUNTY OF YAVAPAI**

NOTICE IS HEREBY GIVEN that the Miller Mountain - 25 lode mining claim has been located by Freeport-McMoRan Bagdad, Inc., a Delaware corporation, whose current mailing address is P. O. Box 245, Bagdad, AZ 86321.



The general course of this claim is North to South and it is situated in Yavapai County, Arizona. This claim is 1320 feet in length and 528 feet in width. This claim runs from the location monument on which this location notice is posted approximately 10 feet in a Northerly direction to the North end line and 1310 feet in a Southerly direction to the South end line. This claim is marked by six monuments, one at each corner and one at the center of each end line of the claim.

The location monument on which the notice is posted is situated within:

Section 27, Township 14 North, Range 9 West, of the Gila and Salt River Meridian, Yavapai County, Arizona and this claim encompasses portions of the following quarter section(s), section(s), Township(s) and Range(s): Northwest 1/4, Section 27, T14N-R9W, G&SRM, Yavapai County, Arizona.

The locality of this claim with reference to some natural object or permanent monument and additional information (if any) concerning its locality is as follows:

The Northeast corner of this claim is 1320' South and 2640' West of the Northeast corner of Section 27, T14N-R9W

The undersigned claims the ground as described above and set forth on the attached 1" = 1500' outline map. This claim is not intended to encroach on any private property or land that is not open for location.

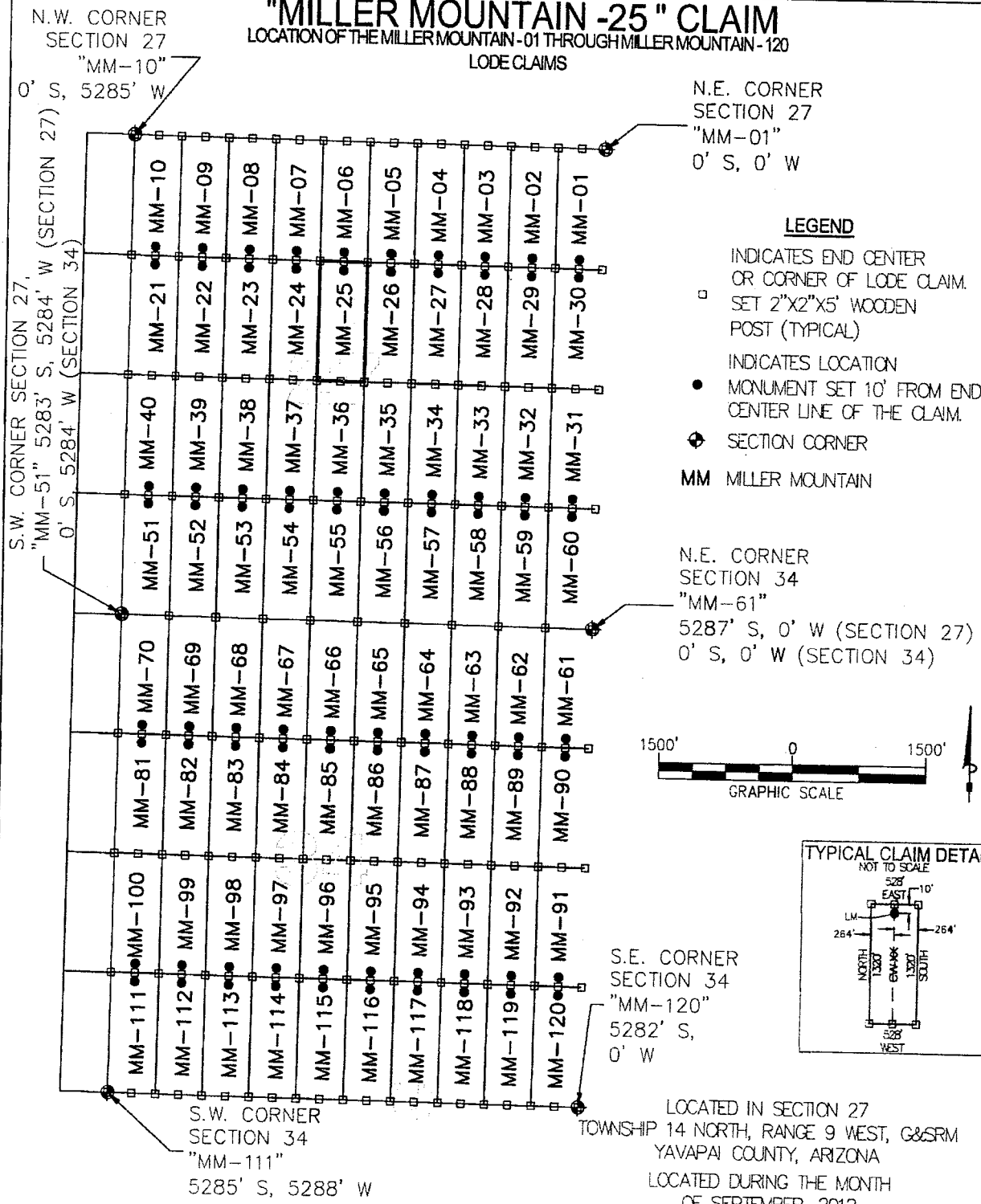
Located, dated and posted on the ground this 26 day of September, 2012.

Freeport-McMoRan Bagdad, Inc. (Owner) By: [Signature]
Bowman Consulting Group, Ltd. (Agent)

AMC 110932

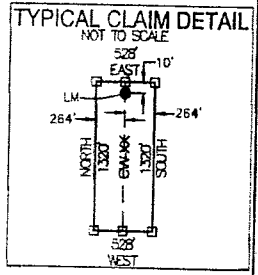
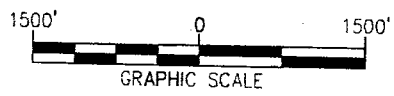
"MILLER MOUNTAIN -25" CLAIM

LOCATION OF THE MILLER MOUNTAIN -01 THROUGH MILLER MOUNTAIN -120
LODE CLAIMS



LEGEND

- INDICATES END CENTER OR CORNER OF LODE CLAIM. SET 2"x2"x5" WOODEN POST (TYPICAL)
- INDICATES LOCATION MONUMENT SET 10' FROM END CENTER LINE OF THE CLAIM.
- ⊕ SECTION CORNER
- MM MILLER MOUNTAIN



N.W. CORNER SECTION 27
"MM-10"
0' S, 5285' W

N.E. CORNER SECTION 27
"MM-01"
0' S, 0' W

S.W. CORNER SECTION 27,
"MM-51" 5283' S, 5284' W (SECTION 27)
0' S, 5284' W (SECTION 34)

N.E. CORNER SECTION 34
"MM-61"
5287' S, 0' W (SECTION 27)
0' S, 0' W (SECTION 34)

S.E. CORNER SECTION 34
"MM-120"
5282' S,
0' W

S.W. CORNER SECTION 34
"MM-111"
5285' S, 5288' W

LOCATED IN SECTION 27
TOWNSHIP 14 NORTH, RANGE 9 WEST, G&SRM
YAVAPAI COUNTY, ARIZONA
LOCATED DURING THE MONTH
OF SEPTEMBER, 2012
YAVAPAI COUNTY, ARIZONA

LOCATORS:
FREEPORT-MCMORAN
BAGDAD, INC.
P.O. BOX 245
BAGDAD, ARIZONA 86321


CLAIM STAKING PERFORMED BY:
Bowman
CONSULTING G
3010 S Priest Dr, #103
Tempe, Az 85282
Phone: (480) 629-8830
Fax: (480) 629-8841
www.bowmanconsulting.com

ARCH 10932

Return to:
Freeport-McMoRan Bagdad Inc.
P. O. Box 245
Bagdad, AZ 86321

**LOCATION NOTICE FOR LODE MINING CLAIM
STATE OF ARIZONA, COUNTY OF YAVAPAI**

NOTICE IS HEREBY GIVEN that the Miller Mountain - 26 lode mining claim has been located by Freeport-McMoRan Bagdad, Inc., a Delaware corporation, whose current mailing address is P. O. Box 245, Bagdad, AZ 86321.



The general course of this claim is North to South and it is situated in Yavapai County, Arizona. This claim is 1320 feet in length and 528 feet in width. This claim runs from the location monument on which this location notice is posted approximately 10 feet in a Northerly direction to the North end line and 1310 feet in a Southerly direction to the South end line. This claim is marked by six monuments, one at each corner and one at the center of each end line of the claim.

The location monument on which the notice is posted is situated within:

Section 27, Township 14 North, Range 9 West, of the Gila and Salt River Meridian, Yavapai County, Arizona and this claim encompasses portions of the following quarter section(s), section(s), Township(s) and Range(s): Northeast 1/4, Section 27, T14N-R9W, G&SRM, Yavapai County, Arizona.

The locality of this claim with reference to some natural object or permanent monument and additional information (if any) concerning its locality is as follows:

The Northeast corner of this claim is 1320' South and 2112' West of the Northeast corner of Section 27, T14N-R9W

The undersigned claims the ground as described above and set forth on the attached 1" = 1500' outline map. This claim is not intended to encroach on any private property or land that is not open for location.

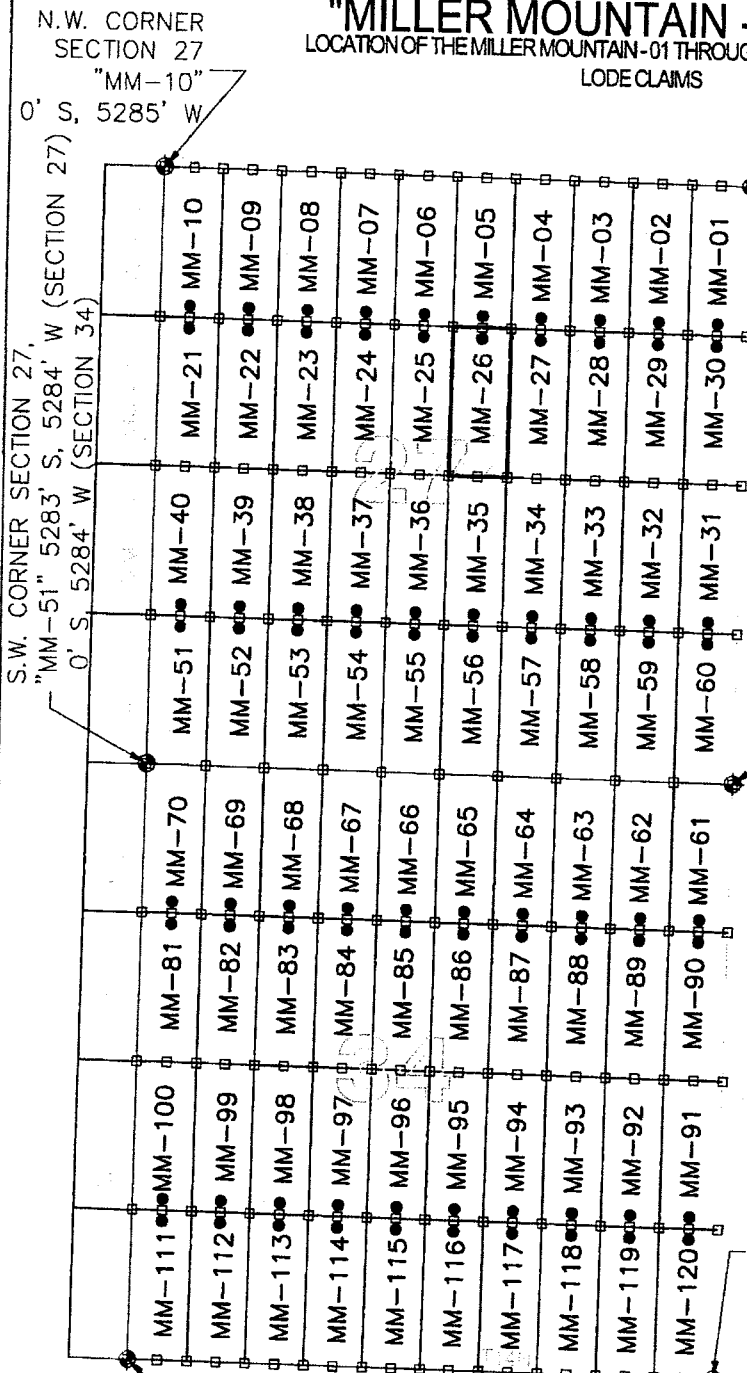
Located, dated and posted on the ground this 26 day of September, 2012.

Freeport-McMoRan Bagdad, Inc. (Owner) By: [Signature]
Bowman Consulting Group, Ltd. (Agent)

ATC 118933

"MILLER MOUNTAIN -26" CLAIM

LOCATION OF THE MILLER MOUNTAIN -01 THROUGH MILLER MOUNTAIN -120
LODE CLAIMS

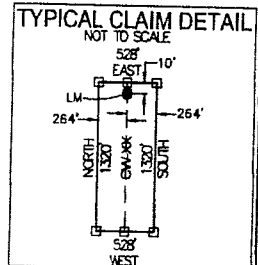


N.E. CORNER
SECTION 27
"MM-01"
0' S, 0' W

LEGEND

- INDICATES END CENTER OR CORNER OF LODE CLAIM. SET 2"X2"X5' WOODEN POST (TYPICAL)
- INDICATES LOCATION MONUMENT SET 10' FROM END CENTER LINE OF THE CLAIM.
- ⊕ SECTION CORNER
- MM MILLER MOUNTAIN

N.E. CORNER
SECTION 34
"MM-61"
5287' S, 0' W (SECTION 27)
0' S, 0' W (SECTION 34)



S.E. CORNER
SECTION 34
"MM-120"
5282' S,
0' W

S.W. CORNER
SECTION 34
"MM-111"
5285' S, 5288' W

LOCATED IN SECTION 27
TOWNSHIP 14 NORTH, RANGE 9 WEST, G&SRM
YAVAPAI COUNTY, ARIZONA
LOCATED DURING THE MONTH
OF SEPTEMBER, 2012
YAVAPAI COUNTY, ARIZONA

LOCATORS:
FREEPORT-MCMORAN
BAGDAD, INC.
P.O. BOX 245
BAGDAD, ARIZONA 86321

CLAIM STAKING PERFORMED BY:
Bowman
CONSULTING


3010 S Priest Dr, #103
Tempe, Az 85282
Phone: (480) 629-8830
Fax: (480) 629-8841
www.bowmanconsulting.com

AN0410933

Return to:
Freeport-McMoRan Bagdad Inc.
P. O. Box 245
Bagdad, AZ 86321

**LOCATION NOTICE FOR LODE MINING CLAIM
STATE OF ARIZONA, COUNTY OF YAVAPAI**

NOTICE IS HEREBY GIVEN that the Miller Mountain - 27 lode mining claim has been located by Freeport-McMoRan Bagdad, Inc., a Delaware corporation, whose current mailing address is P. O. Box 245, Bagdad, AZ 86321.



The general course of this claim is North to South and it is situated in Yavapai County, Arizona. This claim is 1320 feet in length and 528 feet in width. This claim runs from the location monument on which this location notice is posted approximately 10 feet in a Northerly direction to the North end line and 1310 feet in a Southerly direction to the South end line. This claim is marked by six monuments, one at each corner and one at the center of each end line of the claim.

The location monument on which the notice is posted is situated within:

Section 27, Township 14 North, Range 9 West, of the Gila and Salt River Meridian, Yavapai County, Arizona and this claim encompasses portions of the following quarter section(s), section(s), Township(s) and Range(s): Northeast 1/4, Section 27, T14N-R9W, G&SRM, Yavapai County, Arizona.

The locality of this claim with reference to some natural object or permanent monument and additional information (if any) concerning its locality is as follows:

The Northeast corner of this claim is 1320' South and 1584' West of the Northeast corner of Section 27, T14N-R9W

The undersigned claims the ground as described above and set forth on the attached 1" = 1500' outline map. This claim is not intended to encroach on any private property or land that is not open for location.

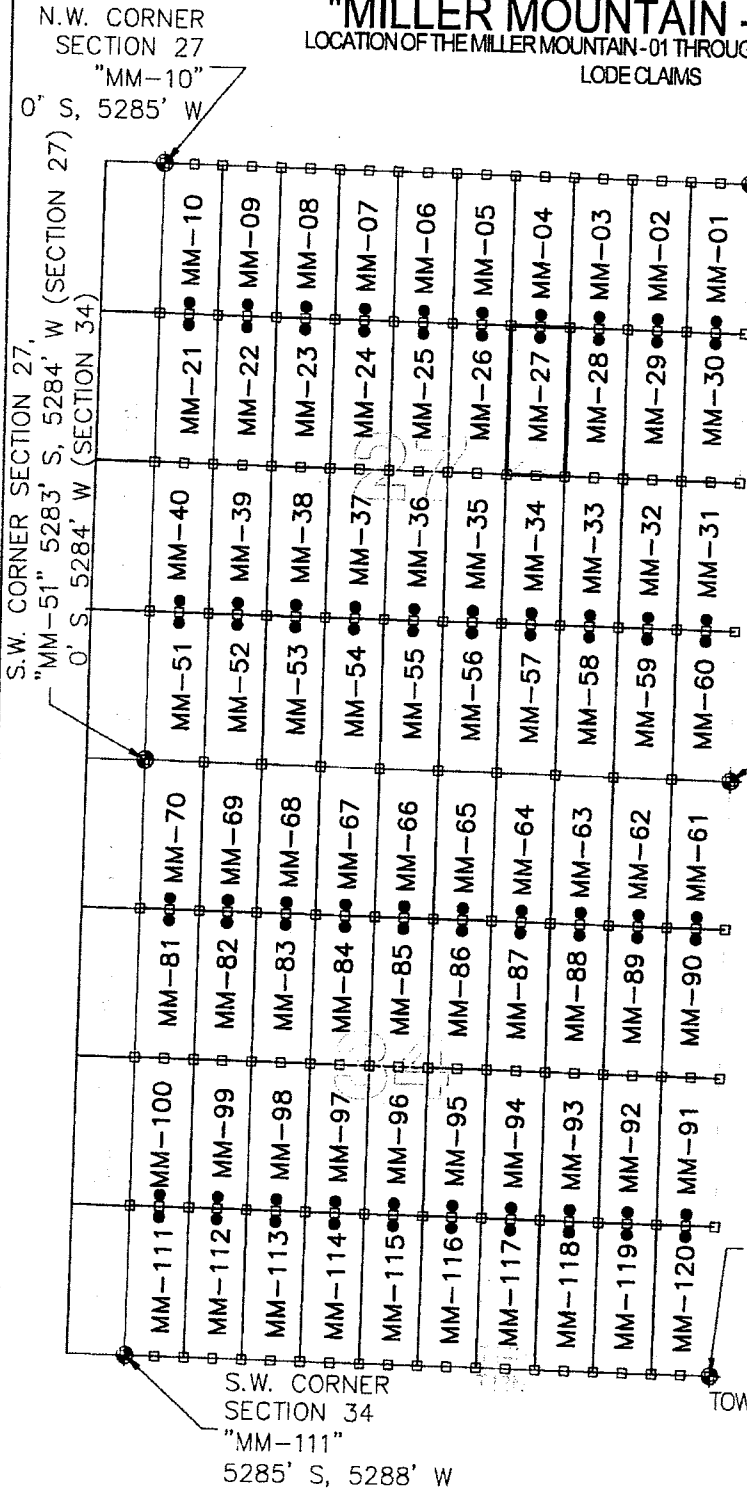
Located, dated and posted on the ground this 26 day of September, 2012.

Freeport-McMoRan Bagdad, Inc. (Owner) By: [Signature]
Bowman Consulting Group, Ltd. (Agent)

AMC418934

"MILLER MOUNTAIN -27" CLAIM

LOCATION OF THE MILLER MOUNTAIN-01 THROUGH MILLER MOUNTAIN-120
LODE CLAIMS

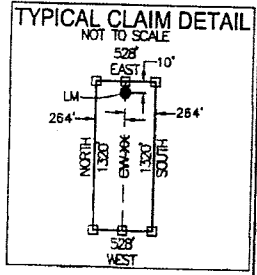
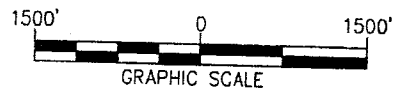


N.E. CORNER
SECTION 27
"MM-01"
0' S, 0' W

LEGEND

- INDICATES END CENTER OR CORNER OF LODE CLAIM. SET 2"X2"X5" WOODEN POST (TYPICAL)
- INDICATES LOCATION MONUMENT SET 10' FROM END CENTER LINE OF THE CLAIM.
- ⊕ SECTION CORNER
- MM MILLER MOUNTAIN

N.E. CORNER
SECTION 34
"MM-61"
5287' S, 0' W (SECTION 27)
0' S, 0' W (SECTION 34)



S.E. CORNER
SECTION 34
"MM-120"
5282' S,
0' W

LOCATED IN SECTION 27
TOWNSHIP 14 NORTH, RANGE 9 WEST, G&SRM
YAVAPAI COUNTY, ARIZONA
LOCATED DURING THE MONTH
OF SEPTEMBER, 2012
YAVAPAI COUNTY, ARIZONA

LOCATORS:
FREEPORT-MCMORAN
BAGDAD, INC.
P.O. BOX 245
BAGDAD, ARIZONA 86321

CLAIM STAKING PERFORMED BY:
Bowman
CONSULTING


3010 8 Priest Dr, #103
Tampa, Az 85282
Phone: (480) 629-8830
Fax: (480) 629-8841
www.bowmanconsulting.com

A100418934

Return to:
Freeport-McMoRan Bagdad Inc.
P. O. Box 245
Bagdad, AZ 86321

**LOCATION NOTICE FOR LODE MINING CLAIM
STATE OF ARIZONA, COUNTY OF YAVAPAI**

NOTICE IS HEREBY GIVEN that the Miller Mountain - 28 lode mining claim has been located by Freeport-McMoRan Bagdad, Inc., a Delaware corporation, whose current mailing address is P. O. Box 245, Bagdad, AZ 86321.



The general course of this claim is North to South and it is situated in Yavapai County, Arizona. This claim is 1320 feet in length and 528 feet in width. This claim runs from the location monument on which this location notice is posted approximately 10 feet in a Northerly direction to the North end line and 1310 feet in a Southerly direction to the South end line. This claim is marked by six monuments, one at each corner and one at the center of each end line of the claim.

The location monument on which the notice is posted is situated within:
Section 27, Township 14 North, Range 9 West, of the Gila and Salt River Meridian, Yavapai County, Arizona and this claim encompasses portions of the following quarter section(s), section(s), Township(s) and Range(s): Northeast 1/4, Section 27, T14N-R9W, G&SRM, Yavapai County, Arizona.

The locality of this claim with reference to some natural object or permanent monument and additional information (if any) concerning its locality is as follows:

The Northeast corner of this claim is 1320' South and 1056' West of the Northeast corner of Section 27, T14N-R9W

The undersigned claims the ground as described above and set forth on the attached 1" = 1500' outline map. This claim is not intended to encroach on any private property or land that is not open for location.

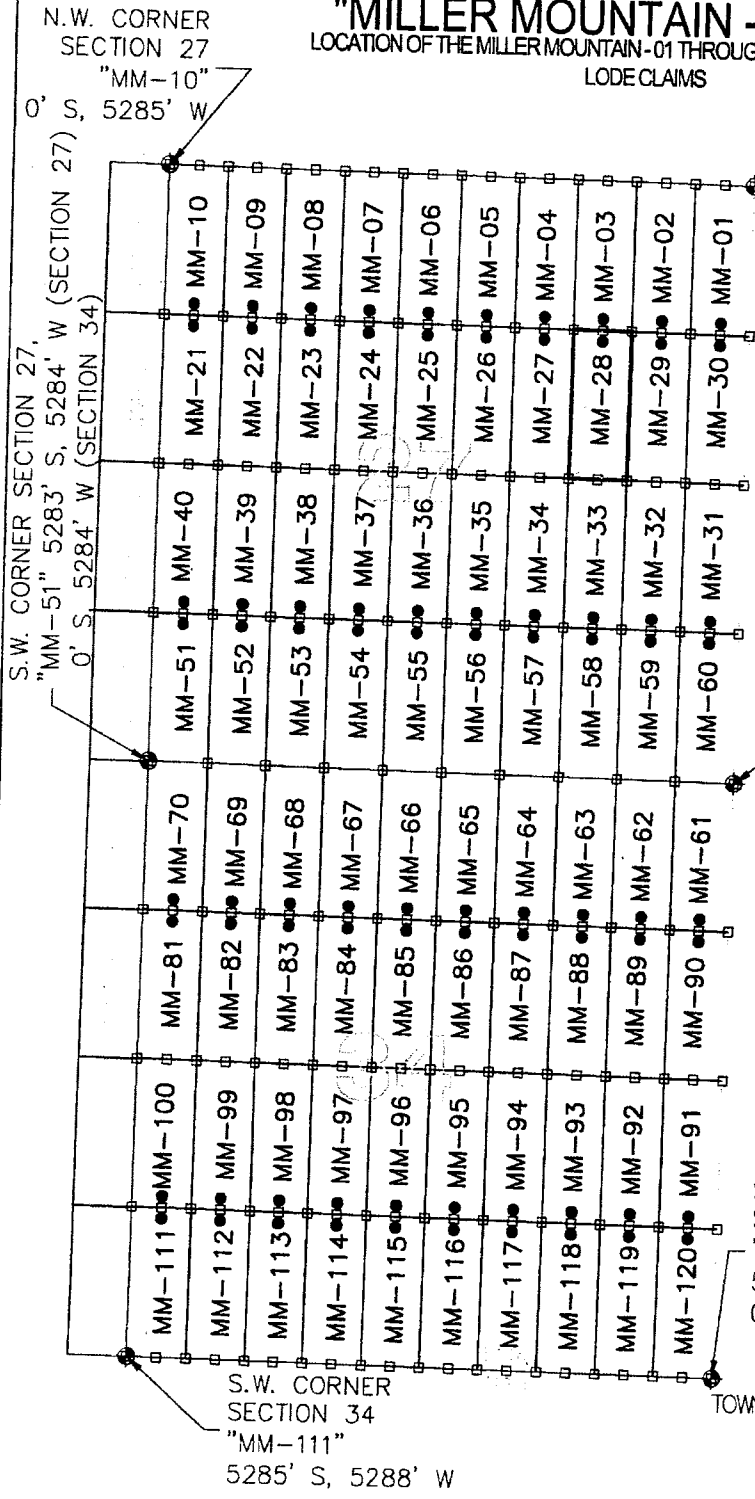
Located, dated and posted on the ground this 26 day of September, 2012.

Freeport-McMoRan Bagdad, Inc. (Owner) By: [Signature]
Bowman Consulting Group, Ltd. (Agent)

AIIC 18935

"MILLER MOUNTAIN -28" CLAIM

LOCATION OF THE MILLER MOUNTAIN -01 THROUGH MILLER MOUNTAIN -120
LODE CLAIMS



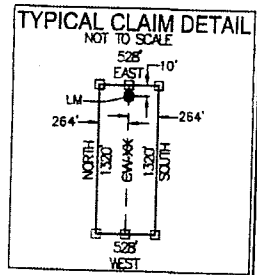

N.E. CORNER
SECTION 27
"MM-01"
0' S, 0' W

N.W. CORNER
SECTION 27
"MM-10"
0' S, 5285' W

S.W. CORNER SECTION 27,
"MM-51" 5283' S, 5284' W (SECTION 27)
0' S, 5284' W (SECTION 34)

- LEGEND**
- INDICATES END CENTER OR CORNER OF LODE CLAIM. SET 2"X2"X5' WOODEN POST (TYPICAL)
 - INDICATES LOCATION MONUMENT SET 10' FROM END CENTER LINE OF THE CLAIM.
 - ⊕ SECTION CORNER
 - MM MILLER MOUNTAIN

N.E. CORNER
SECTION 34
"MM-61"
5287' S, 0' W (SECTION 27)
0' S, 0' W (SECTION 34)



S.E. CORNER
SECTION 34
"MM-120"
5282' S,
0' W

S.W. CORNER
SECTION 34
"MM-111"
5285' S, 5288' W

LOCATED IN SECTION 27
TOWNSHIP 14 NORTH, RANGE 9 WEST, G&SRM
YAVAPAI COUNTY, ARIZONA
LOCATED DURING THE MONTH
OF SEPTEMBER, 2012
YAVAPAI COUNTY, ARIZONA

LOCATORS:
FREEPORT-MCMORAN
BAGDAD, INC.
P.O. BOX 245
BAGDAD, ARIZONA 86321

CLAIM STAKING PERFORMED BY:
Bowman
CONSULTING
3010 S Priest Dr, #103
Tempe, Az 85282
Phone: (480) 629-8830
Fax: (480) 629-8841
www.bowmanconsulting.com

A110418935

Return to:
Freeport-McMoRan Bagdad Inc.
P. O. Box 245
Bagdad, AZ 86321

**LOCATION NOTICE FOR LODE MINING CLAIM
STATE OF ARIZONA, COUNTY OF YAVAPAI**

NOTICE IS HEREBY GIVEN that the Miller Mountain - 29 lode mining claim has been located by Freeport-McMoRan Bagdad, Inc., a Delaware corporation, whose current mailing address is P. O. Box 245, Bagdad, AZ 86321.

RECEIVED
BLM AZ STATE OFFICE
2012 NOV 27 A 9:31
PHOENIX, ARIZONA
BLM
Date
Stamp

The general course of this claim is North to South and it is situated in Yavapai County, Arizona. This claim is 1320 feet in length and 528 feet in width. This claim runs from the location monument on which this location notice is posted approximately 10 feet in a Northerly direction to the North end line and 1310 feet in a Southerly direction to the South end line. This claim is marked by six monuments, one at each corner and one at the center of each end line of the claim.

The location monument on which the notice is posted is situated within:
Section 27, Township 14 North, Range 9 West, of the Gila and Salt River Meridian, Yavapai County, Arizona and this claim encompasses portions of the following quarter section(s), section(s), Township(s) and Range(s): Northeast 1/4, Section 27, T14N-R9W, G&SRM, Yavapai County, Arizona.

The locality of this claim with reference to some natural object or permanent monument and additional information (if any) concerning its locality is as follows:

The Northeast corner of this claim is 1320' South and 528' West of the Northeast corner of Section 27, T14N-R9W

The undersigned claims the ground as described above and set forth on the attached 1" = 1500' outline map. This claim is not intended to encroach on any private property or land that is not open for location.

Located, dated and posted on the ground this 26 day of September, 2012.

Freeport-McMoRan Bagdad, Inc. (Owner) By: [Signature]
Bowman Consulting Group, Ltd. (Agent)

AMC 10936

"MILLER MOUNTAIN -29" CLAIM

LOCATION OF THE MILLER MOUNTAIN -01 THROUGH MILLER MOUNTAIN -120
LODE CLAIMS

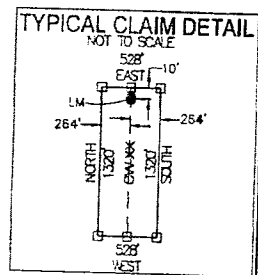

N.W. CORNER
SECTION 27
"MM-10"
0' S, 5285' W

N.E. CORNER
SECTION 27
"MM-01"
0' S, 0' W

S.W. CORNER SECTION 27,
"MM-51" 5283' S, 5284' W (SECTION 27)
0' S, 5284' W (SECTION 34)

- LEGEND**
- INDICATES END CENTER OR CORNER OF LODE CLAIM. SET 2"x2"x5" WOODEN POST (TYPICAL)
 - INDICATES LOCATION MONUMENT SET 10' FROM END CENTER LINE OF THE CLAIM.
 - ◆ SECTION CORNER
 - MM MILLER MOUNTAIN

N.E. CORNER
SECTION 34
"MM-61"
5287' S, 0' W (SECTION 27)
0' S, 0' W (SECTION 34)



S.E. CORNER
SECTION 34
"MM-120"
5282' S,
0' W

S.W. CORNER
SECTION 34
"MM-111"
5285' S, 5288' W

LOCATED IN SECTION 27
TOWNSHIP 14 NORTH, RANGE 9 WEST, G&SRM
YAVAPAI COUNTY, ARIZONA
LOCATED DURING THE MONTH
OF SEPTEMBER, 2012
YAVAPAI COUNTY, ARIZONA

LOCATORS:
FREYPORT-MCMORAN
BAGDAD, INC.
P.O. BOX 245
BAGDAD, ARIZONA 86321

CLAIM STAKING PERFORMED BY:

Bowman

CONSULTING


3010 S Priest Dr, #103
Tempe, Az 85282
Phone: (480) 629-8830
Fax: (480) 629-8841
www.bowmanconsulting.com

A110418936

Return to:
Freeport-McMoRan Bagdad Inc.
P. O. Box 245
Bagdad, AZ 86321

**LOCATION NOTICE FOR LODE MINING CLAIM
STATE OF ARIZONA, COUNTY OF YAVAPAI**

NOTICE IS HEREBY GIVEN that the Miller Mountain - 30 lode mining claim has been located by Freeport-McMoRan Bagdad, Inc., a Delaware corporation, whose current mailing address is P. O. Box 245, Bagdad, AZ 86321.



The general course of this claim is North to South and it is situated in Yavapai County, Arizona. This claim is 1320 feet in length and 528 feet in width. This claim runs from the location monument on which this location notice is posted approximately 10 feet in a Northerly direction to the North end line and 1310 feet in a Southerly direction to the South end line. This claim is marked by six monuments, one at each corner and one at the center of each end line of the claim.

The location monument on which the notice is posted is situated within:
Section 27, Township 14 North, Range 9 West, of the Gila and Salt River Meridian, Yavapai County, Arizona and this claim encompasses portions of the following quarter section(s), section(s), Township(s) and Range(s): Northeast 1/4, Section 27, T14N-R9W, G&SRM, Yavapai County, Arizona.

The locality of this claim with reference to some natural object or permanent monument and additional information (if any) concerning its locality is as follows:

The Northeast corner of this claim is 1320' South and 0' West of the Northeast corner of Section 27, T14N-R9W

The undersigned claims the ground as described above and set forth on the attached 1" = 1500' outline map. This claim is not intended to encroach on any private property or land that is not open for location.

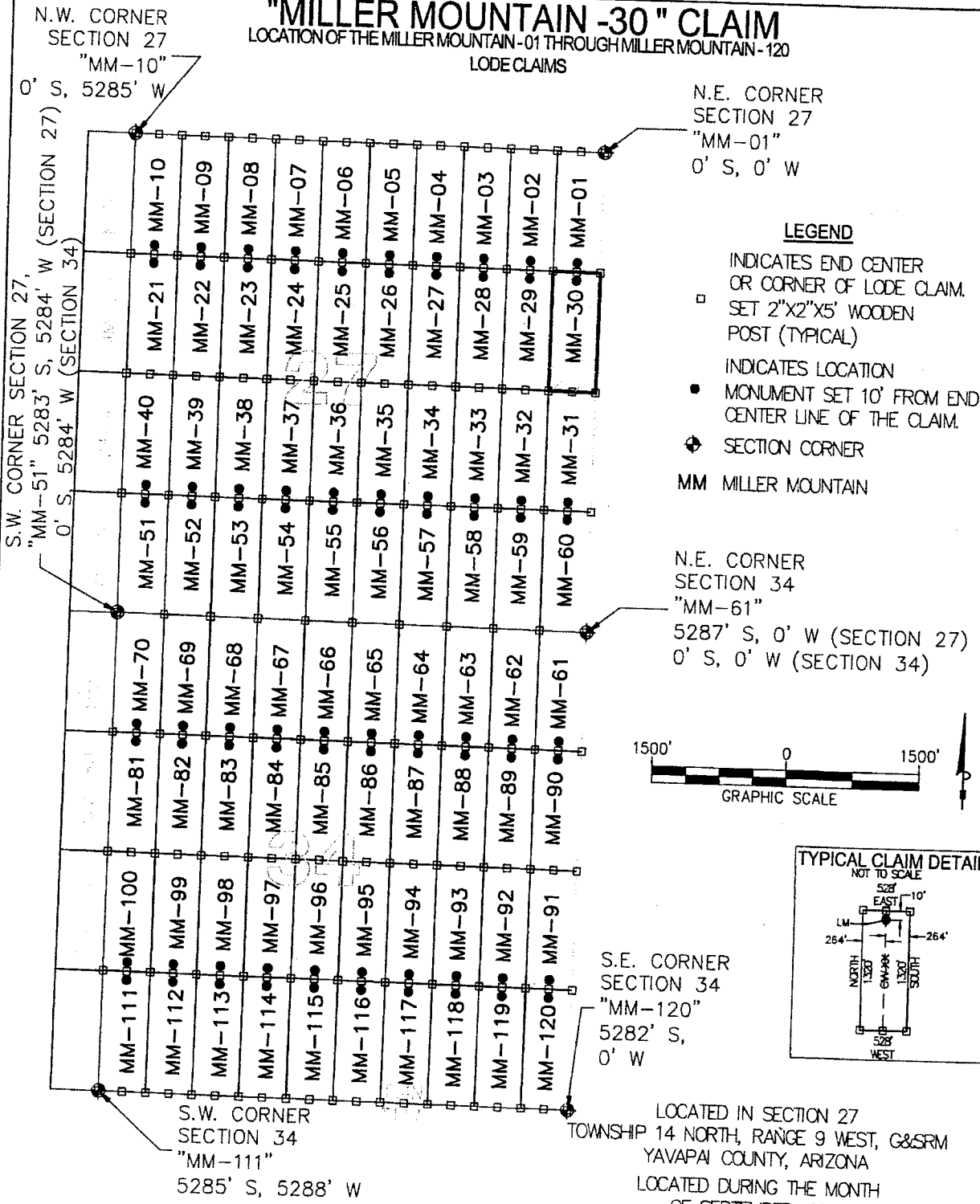
Located, dated and posted on the ground this 26 day of September, 2012.

Freeport-McMoRan Bagdad, Inc. (Owner) By: [Signature]
Bowman Consulting Group, Ltd. (Agent)

AMC418937

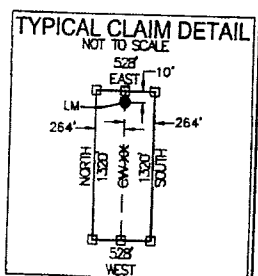
"MILLER MOUNTAIN -30" CLAIM

LOCATION OF THE MILLER MOUNTAIN -01 THROUGH MILLER MOUNTAIN -120
LODE CLAIMS



LEGEND

- INDICATES END CENTER OR CORNER OF LODE CLAIM. SET 2"x2"x5' WOODEN POST (TYPICAL)
- INDICATES LOCATION MONUMENT SET 10' FROM END CENTER LINE OF THE CLAIM.
- ◆ SECTION CORNER
- MM MILLER MOUNTAIN



LOCATORS:
FREEPORT-MCMORAN
BAGDAD, INC.
P.O. BOX 245
BAGDAD, ARIZONA 86321

CLAIM STAKING PERFORMED BY:
Bowman
CONSULTING G
3010 8 Pined Dr, #103
Tempe, Az 85282
Phone: (480) 629-8830
Fax: (480) 629-8841
www.bowmanconsulting.com


LOCATED IN SECTION 27
TOWNSHIP 14 NORTH, RANGE 9 WEST, G&SRM
YAVAPAI COUNTY, ARIZONA
LOCATED DURING THE MONTH
OF SEPTEMBER, 2012
YAVAPAI COUNTY, ARIZONA

A110418937

Return to:
Freeport-McMoRan Bagdad Inc.
P. O. Box 245
Bagdad, AZ 86321

**LOCATION NOTICE FOR LODE MINING CLAIM
STATE OF ARIZONA, COUNTY OF YAVAPAI**

NOTICE IS HEREBY GIVEN that the Miller Mountain - 31 lode mining claim has been located by Freeport-McMoRan Bagdad, Inc., a Delaware corporation, whose current mailing address is P. O. Box 245, Bagdad, AZ 86321.



The general course of this claim is North to South and it is situated in Yavapai County, Arizona. This claim is 1320 feet in length and 528 feet in width. This claim runs from the location monument on which this location notice is posted approximately 10 feet in a Northerly direction to the North end line and 1310 feet in a Southerly direction to the South end line. This claim is marked by six monuments, one at each corner and one at the center of each end line of the claim.

The location monument on which the notice is posted is situated within:
Section 27, Township 14 North, Range 9 West, of the Gila and Salt River Meridian, Yavapai County, Arizona and this claim encompasses portions of the following quarter section(s), Township(s) and Range(s): Southeast 1/4, Section 27, T14N-R9W, G&SRM, Yavapai County, Arizona.

The locality of this claim with reference to some natural object or permanent monument and additional information (if any) concerning its locality is as follows:

The Northeast corner of this claim is 2640' South and 0' West of the Northeast corner of Section 27, T14N-R9W

The undersigned claims the ground as described above and set forth on the attached 1" = 1500' outline map. This claim is not intended to encroach on any private property or land that is not open for location.

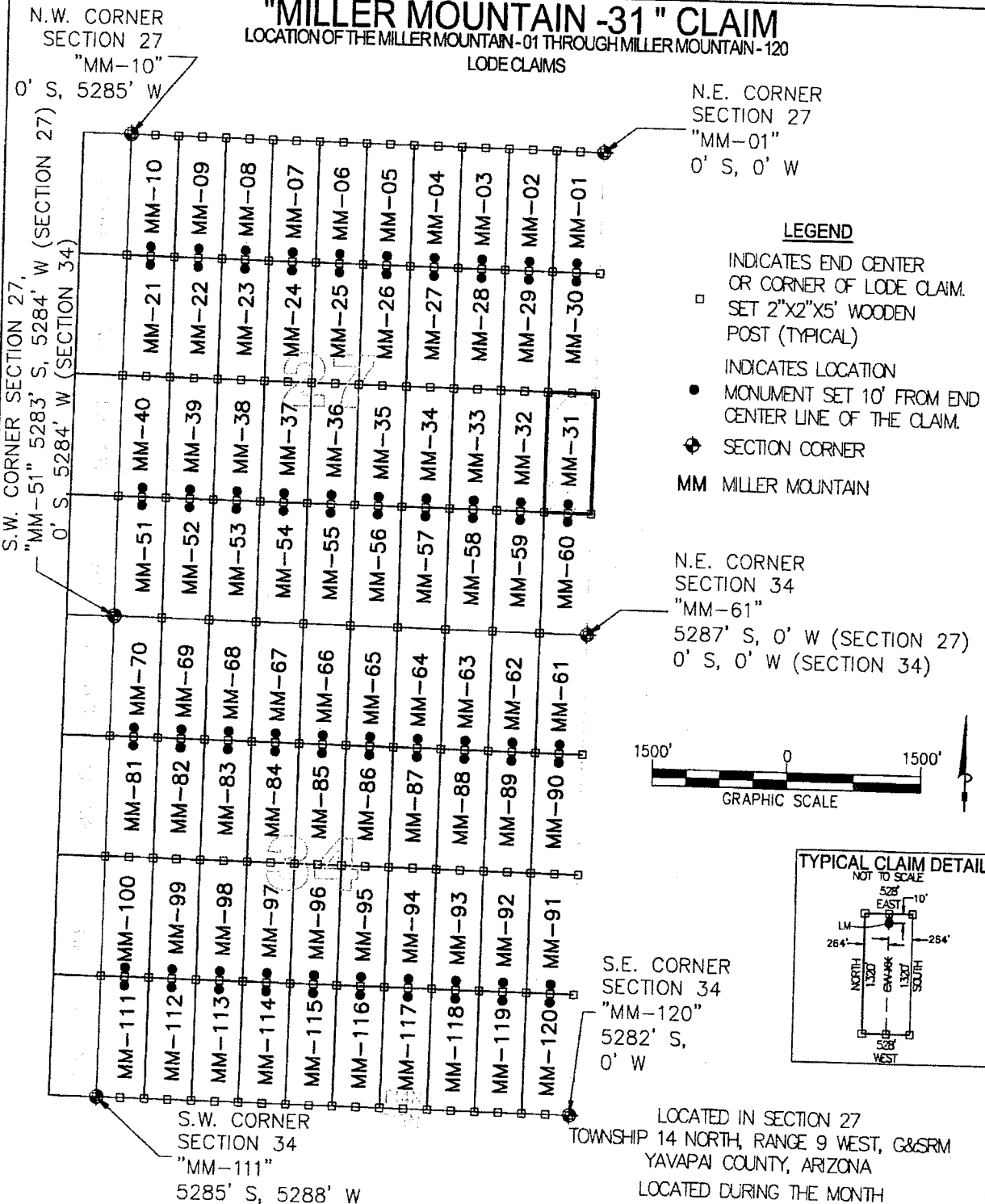
Located, dated and posted on the ground this 26 day of September, 2012.

Freeport-McMoRan Bagdad, Inc. (Owner) By: [Signature]
Bowman Consulting Group, Ltd. (Agent)

ANCI 18938

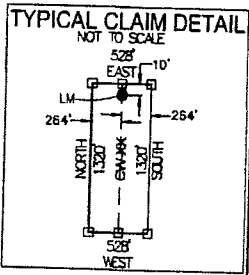
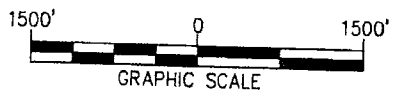
"MILLER MOUNTAIN -31" CLAIM

LOCATION OF THE MILLER MOUNTAIN -01 THROUGH MILLER MOUNTAIN -120
LODE CLAIMS



LEGEND

- INDICATES END CENTER OR CORNER OF LODE CLAIM. SET 2"x2"x5' WOODEN POST (TYPICAL)
- INDICATES LOCATION MONUMENT SET 10' FROM END CENTER LINE OF THE CLAIM.
- ◆ SECTION CORNER
- MM MILLER MOUNTAIN



LOCATORS:
FREEPORT-MCMORAN
BAGDAD, INC.
P.O. BOX 245
BAGDAD, ARIZONA 86321

CLAIM STAKING PERFORMED BY:
Bowman
CONSULTING

3010 S Priest Dr, #103
Tempe, Az 85282
Phone: (480) 629-8830
Fax: (480) 629-8841
www.bowmanconsulting.com


LOCATED IN SECTION 27
TOWNSHIP 14 NORTH, RANGE 9 WEST, G&SRM
YAVAPAI COUNTY, ARIZONA
LOCATED DURING THE MONTH
OF SEPTEMBER, 2012
YAVAPAI COUNTY, ARIZONA

A110418938

Return to:
Freeport-McMoRan Bagdad Inc.
P. O. Box 245
Bagdad, AZ 86321

**LOCATION NOTICE FOR LODE MINING CLAIM
STATE OF ARIZONA, COUNTY OF YAVAPAI**

NOTICE IS HEREBY GIVEN that the Miller Mountain - 32 lode mining claim has been located by Freeport-McMoRan Bagdad, Inc., a Delaware corporation, whose current mailing address is P. O. Box 245, Bagdad, AZ 86321.



The general course of this claim is North to South and it is situated in Yavapai County, Arizona. This claim is 1320 feet in length and 528 feet in width. This claim runs from the location monument on which this location notice is posted approximately 10 feet in a Northerly direction to the North end line and 1310 feet in a Southerly direction to the South end line. This claim is marked by six monuments, one at each corner and one at the center of each end line of the claim.

The location monument on which the notice is posted is situated within:

Section 27, Township 14 North, Range 9 West, of the Gila and Salt River Meridian, Yavapai County, Arizona and this claim encompasses portions of the following quarter section(s), section(s), Township(s) and Range(s): Southeast 1/4, Section 27, T14N-R9W, G&SRM, Yavapai County, Arizona.

The locality of this claim with reference to some natural object or permanent monument and additional information (if any) concerning its locality is as follows:

The Northeast corner of this claim is 2640' South and 528' West of the Northeast corner of Section 27, T14N-R9W

The undersigned claims the ground as described above and set forth on the attached 1" = 1500' outline map. This claim is not intended to encroach on any private property or land that is not open for location.

Located, dated and posted on the ground this 26 day of September, 2012.


Freeport-McMoRan Bagdad, Inc. (Owner) By: [Signature]
Bowman Consulting Group, Ltd. (Agent)

AMC 118939

Return to:
Freeport-McMoRan Bagdad Inc.
P. O. Box 245
Bagdad, AZ 86321

**LOCATION NOTICE FOR LODE MINING CLAIM
STATE OF ARIZONA, COUNTY OF YAVAPAI**

NOTICE IS HEREBY GIVEN that the Miller Mountain - 33 lode mining claim has been located by Freeport-McMoRan Bagdad, Inc., a Delaware corporation, whose current mailing address is P. O. Box 245, Bagdad, AZ 86321.



The general course of this claim is North to South and it is situated in Yavapai County, Arizona. This claim is 1320 feet in length and 528 feet in width. This claim runs from the location monument on which this location notice is posted approximately 10 feet in a Northerly direction to the North end line and 1310 feet in a Southerly direction to the South end line. This claim is marked by six monuments, one at each corner and one at the center of each end line of the claim.

The location monument on which the notice is posted is situated within:

Section 27, Township 14 North, Range 9 West, of the Gila and Salt River Meridian, Yavapai County, Arizona and this claim encompasses portions of the following quarter section(s), section(s), Township(s) and Range(s): Southeast 1/4, Section 27, T14N-R9W, G&SRM, Yavapai County, Arizona.

The locality of this claim with reference to some natural object or permanent monument and additional information (if any) concerning its locality is as follows:

The Northeast corner of this claim is 2640' South and 1056' West of the Northeast corner of Section 27, T14N-R9W

The undersigned claims the ground as described above and set forth on the attached 1" = 1500' outline map. This claim is not intended to encroach on any private property or land that is not open for location.

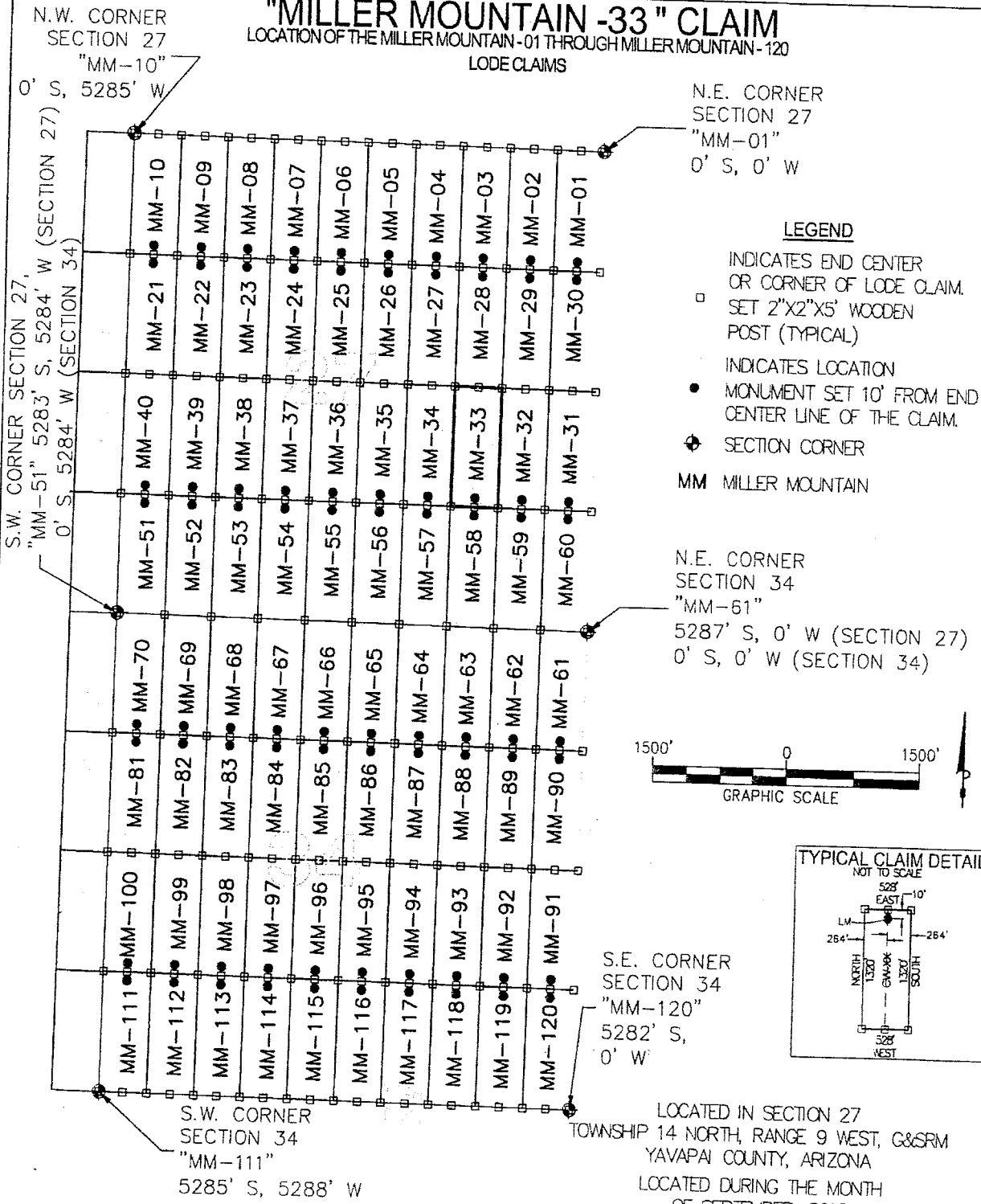
Located, dated and posted on the ground this 26 day of September, 2012.

Freeport-McMoRan Bagdad, Inc. (Owner) By: [Signature]
Bowman Consulting Group, Ltd. (Agent)

AR0418940

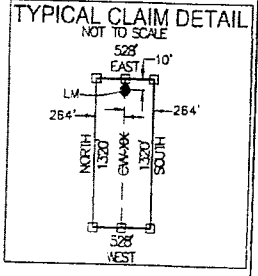
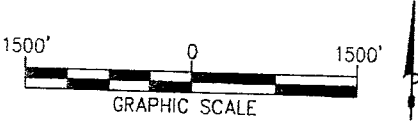
"MILLER MOUNTAIN -33" CLAIM

LOCATION OF THE MILLER MOUNTAIN-01 THROUGH MILLER MOUNTAIN-120
LODE CLAIMS



LEGEND

- INDICATES END CENTER OR CORNER OF LODE CLAIM. SET 2"X2"X5' WOODEN POST (TYPICAL)
- INDICATES LOCATION MONUMENT SET 10' FROM END CENTER LINE OF THE CLAIM.
- ⊕ SECTION CORNER
- MM MILLER MOUNTAIN



LOCATORS:
 FREEPORT-MCMORAN
 BAGDAD, INC.
 P.O. BOX 245
 BAGDAD, ARIZONA 86321

CLAIM STAKING PERFORMED BY:
Bowman
 CONSULTING

3010 S Priest Dr, #103
 Tempe, Az 85282
 Phone: (480) 629-8830
 Fax: (480) 629-8841
 www.bowmanconsulting.com


LOCATED IN SECTION 27
 TOWNSHIP 14 NORTH, RANGE 9 WEST, G&SRM
 YAVAPAI COUNTY, ARIZONA
 LOCATED DURING THE MONTH
 OF SEPTEMBER, 2012
 YAVAPAI COUNTY, ARIZONA

A11011840

Return to:
Freeport-McMoRan Bagdad Inc.
P. O. Box 245
Bagdad, AZ 86321

**LOCATION NOTICE FOR LODE MINING CLAIM
STATE OF ARIZONA, COUNTY OF YAVAPAI**

NOTICE IS HEREBY GIVEN that the Miller Mountain - 34 lode mining claim has been located by Freeport-McMoRan Bagdad, Inc., a Delaware corporation, whose current mailing address is P. O. Box 245, Bagdad, AZ 86321.



The general course of this claim is North to South and it is situated in Yavapai County, Arizona. This claim is 1320 feet in length and 528 feet in width. This claim runs from the location monument on which this location notice is posted approximately 10 feet in a Northerly direction to the North end line and 1310 feet in a Southerly direction to the South end line. This claim is marked by six monuments, one at each corner and one at the center of each end line of the claim.

The location monument on which the notice is posted is situated within:
Section 27, Township 14 North, Range 9 West, of the Gila and Salt River Meridian, Yavapai County, Arizona and this claim encompasses portions of the following quarter section(s), section(s), Township(s) and Range(s): Southeast 1/4, Section 27, T14N-R9W, G&SRM, Yavapai County, Arizona.

The locality of this claim with reference to some natural object or permanent monument and additional information (if any) concerning its locality is as follows:

The Northeast corner of this claim is 2640' South and 1584' West of the Northeast corner of Section 27, T14N-R9W

The undersigned claims the ground as described above and set forth on the attached 1" = 1500' outline map. This claim is not intended to encroach on any private property or land that is not open for location.

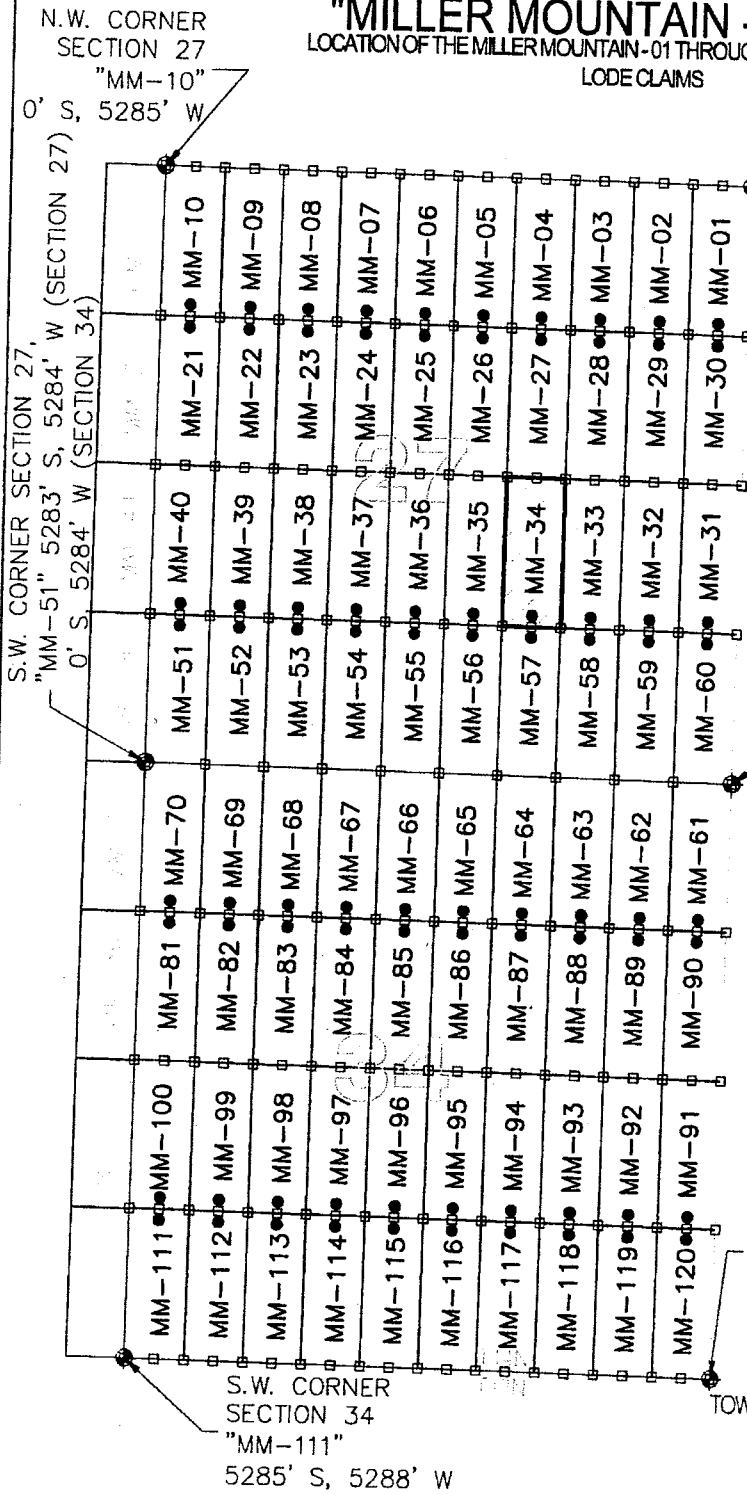
Located, dated and posted on the ground this 26 day of September, 2012.

Freeport-McMoRan Bagdad, Inc. (Owner) By: [Signature]
Bowman Consulting Group, Ltd. (Agent)

ATTORNEY

"MILLER MOUNTAIN -34" CLAIM

LOCATION OF THE MILLER MOUNTAIN-01 THROUGH MILLER MOUNTAIN -120
LODE CLAIMS

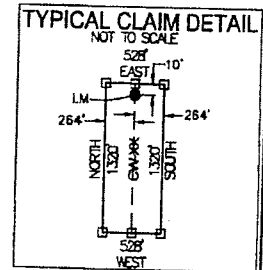


N.E. CORNER
SECTION 27
"MM-01"
0' S, 0' W

LEGEND

- INDICATES END CENTER OR CORNER OF LODE CLAIM. SET 2"x2"x5" WOODEN POST (TYPICAL)
- INDICATES LOCATION MONUMENT SET 10' FROM END CENTER LINE OF THE CLAIM.
- ⊕ SECTION CORNER
- MM MILLER MOUNTAIN

N.E. CORNER
SECTION 34
"MM-61"
5287' S, 0' W (SECTION 27)
0' S, 0' W (SECTION 34)



S.E. CORNER
SECTION 34
"MM-120"
5282' S,
0' W

LOCATED IN SECTION 27
TOWNSHIP 14 NORTH, RANGE 9 WEST, G&SRM
YAVAPAI COUNTY, ARIZONA
LOCATED DURING THE MONTH
OF SEPTEMBER, 2012
YAVAPAI COUNTY, ARIZONA

LOCATORS:
FREEPORT-MCMORAN
BAGDAD, INC.
P.O. BOX 245
BAGDAD, ARIZONA 86321


CLAIM STAKING PERFORMED BY:
Bowman
CONSULTING
3010 S Priest Dr, #103
Tempe, Az 85282
Phone: (480) 629-8830
Fax: (480) 629-8841
www.bowmanconsulting.com

116818941

Return to:
Freeport-McMoRan Bagdad Inc.
P. O. Box 245
Bagdad, AZ 86321

**LOCATION NOTICE FOR LODE MINING CLAIM
STATE OF ARIZONA, COUNTY OF YAVAPAI**

NOTICE IS HEREBY GIVEN that the Miller Mountain - 35 lode mining claim has been located by Freeport-McMoRan Bagdad, Inc., a Delaware corporation, whose current mailing address is P. O. Box 245, Bagdad, AZ 86321.



The general course of this claim is North to South and it is situated in Yavapai County, Arizona. This claim is 1320 feet in length and 528 feet in width. This claim runs from the location monument on which this location notice is posted approximately 10 feet in a Northerly direction to the North end line and 1310 feet in a Southerly direction to the South end line. This claim is marked by six monuments, one at each corner and one at the center of each end line of the claim.

The location monument on which the notice is posted is situated within:

Section 27, Township 14 North, Range 9 West, of the Gila and Salt River Meridian, Yavapai County, Arizona and this claim encompasses portions of the following quarter section(s), section(s), Township(s) and Range(s): Southeast 1/4, Section 27, T14N-R9W, G&SRM, Yavapai County, Arizona.

The locality of this claim with reference to some natural object or permanent monument and additional information (if any) concerning its locality is as follows:

The Northeast corner of this claim is 2640' South and 2112' West of the Northeast corner of Section 27, T14N-R9W

The undersigned claims the ground as described above and set forth on the attached 1" = 1500' outline map. This claim is not intended to encroach on any private property or land that is not open for location.

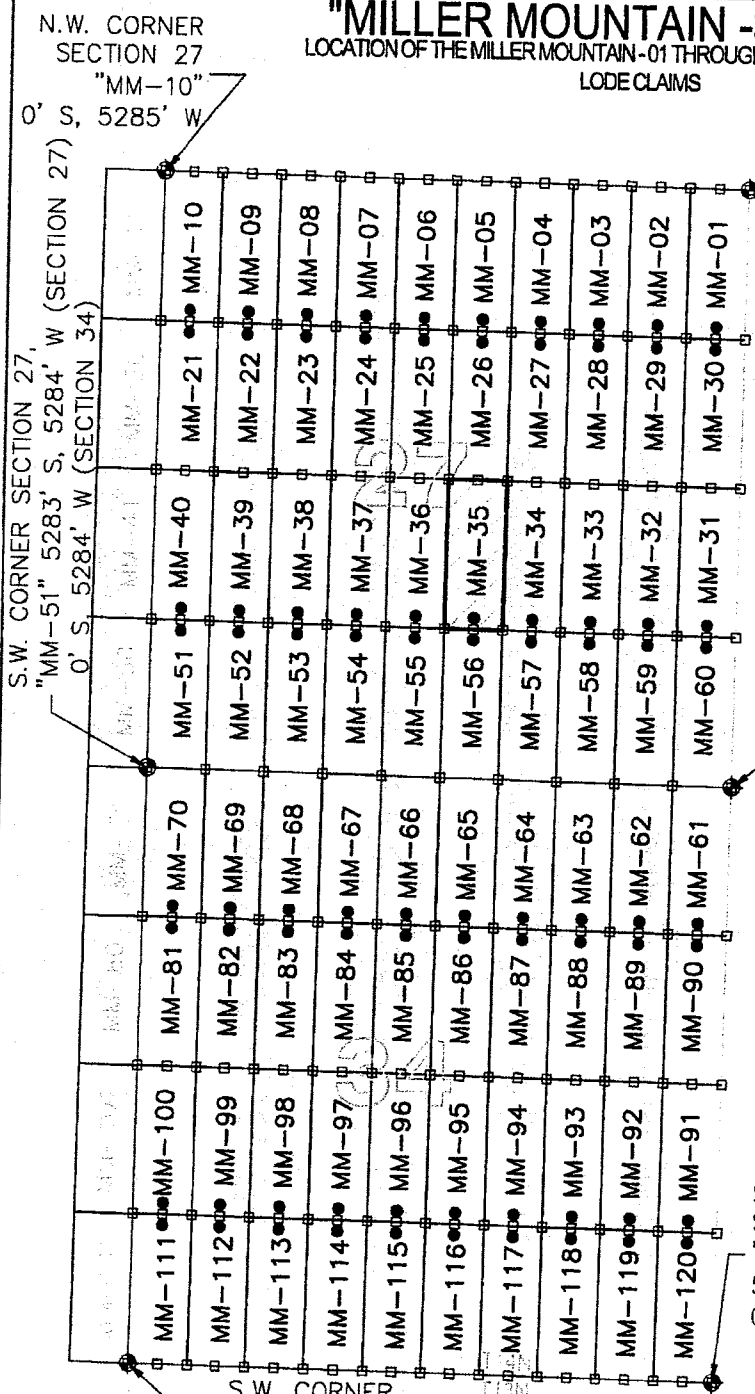
Located, dated and posted on the ground this 26 day of September, 2012.

Freeport-McMoRan Bagdad, Inc. (Owner) By: [Signature]
Bowman Consulting Group, Ltd. (Agent)

ATTCH 10942

"MILLER MOUNTAIN -35" CLAIM

LOCATION OF THE MILLER MOUNTAIN -01 THROUGH MILLER MOUNTAIN -120
LODE CLAIMS

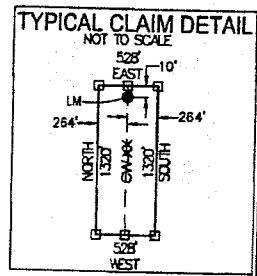
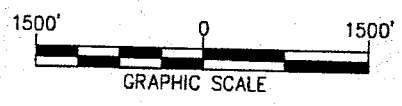


N.E. CORNER
SECTION 27
"MM-01"
0' S, 0' W

LEGEND

- INDICATES END CENTER OR CORNER OF LODE CLAIM. SET 2"x2"x5' WOODEN POST (TYPICAL)
- INDICATES LOCATION MONUMENT SET 10' FROM END CENTER LINE OF THE CLAIM.
- ⊕ SECTION CORNER
- MM MILLER MOUNTAIN

N.E. CORNER
SECTION 34
"MM-61"
5287' S, 0' W (SECTION 27)
0' S, 0' W (SECTION 34)



S.E. CORNER
SECTION 34
"MM-120"
5282' S,
0' W

S.W. CORNER
SECTION 34
"MM-111"
5285' S, 5288' W

LOCATED IN SECTION 27
TOWNSHIP 14 NORTH, RANGE 9 WEST, G&SRM
YAVAPAI COUNTY, ARIZONA
LOCATED DURING THE MONTH
OF SEPTEMBER, 2012
YAVAPAI COUNTY, ARIZONA

LOCATORS:
FREEPORT-MCMORAN
BAGDAD, INC.
P.O. BOX 245
BAGDAD, ARIZONA 86321

CLAIM STAKING PERFORMED BY:
Bowman
CONSULTING


3010 S Priest Dr, #103
Tempe, Az 85282
Phone: (480) 629-8830
Fax: (480) 629-8841
www.bowmanconsulting.com

AHC118942

Return to:
Freeport-McMoRan Bagdad Inc.
P. O. Box 245
Bagdad, AZ 86321

**LOCATION NOTICE FOR LODE MINING CLAIM
STATE OF ARIZONA, COUNTY OF YAVAPAI**

NOTICE IS HEREBY GIVEN that the Miller Mountain - 36 lode mining claim has been located by Freeport-McMoRan Bagdad, Inc., a Delaware corporation, whose current mailing address is P. O. Box 245, Bagdad, AZ 86321.



The general course of this claim is North to South and it is situated in Yavapai County, Arizona. This claim is 1320 feet in length and 528 feet in width. This claim runs from the location monument on which this location notice is posted approximately 10 feet in a Northerly direction to the North end line and 1310 feet in a Southerly direction to the South end line. This claim is marked by six monuments, one at each corner and one at the center of each end line of the claim.

The location monument on which the notice is posted is situated within:

Section 27, Township 14 North, Range 9 West, of the Gila and Salt River Meridian, Yavapai County, Arizona and this claim encompasses portions of the following quarter section(s), section(s), Township(s) and Range(s): Southwest 1/4, Section 27, T14N-R9W, G&SRM, Yavapai County, Arizona.

The locality of this claim with reference to some natural object or permanent monument and additional information (if any) concerning its locality is as follows:

The Northeast corner of this claim is 2640' South and 2640' West of the Northeast corner of Section 27, T14N-R9W

The undersigned claims the ground as described above and set forth on the attached 1" = 1500' outline map. This claim is not intended to encroach on any private property or land that is not open for location.

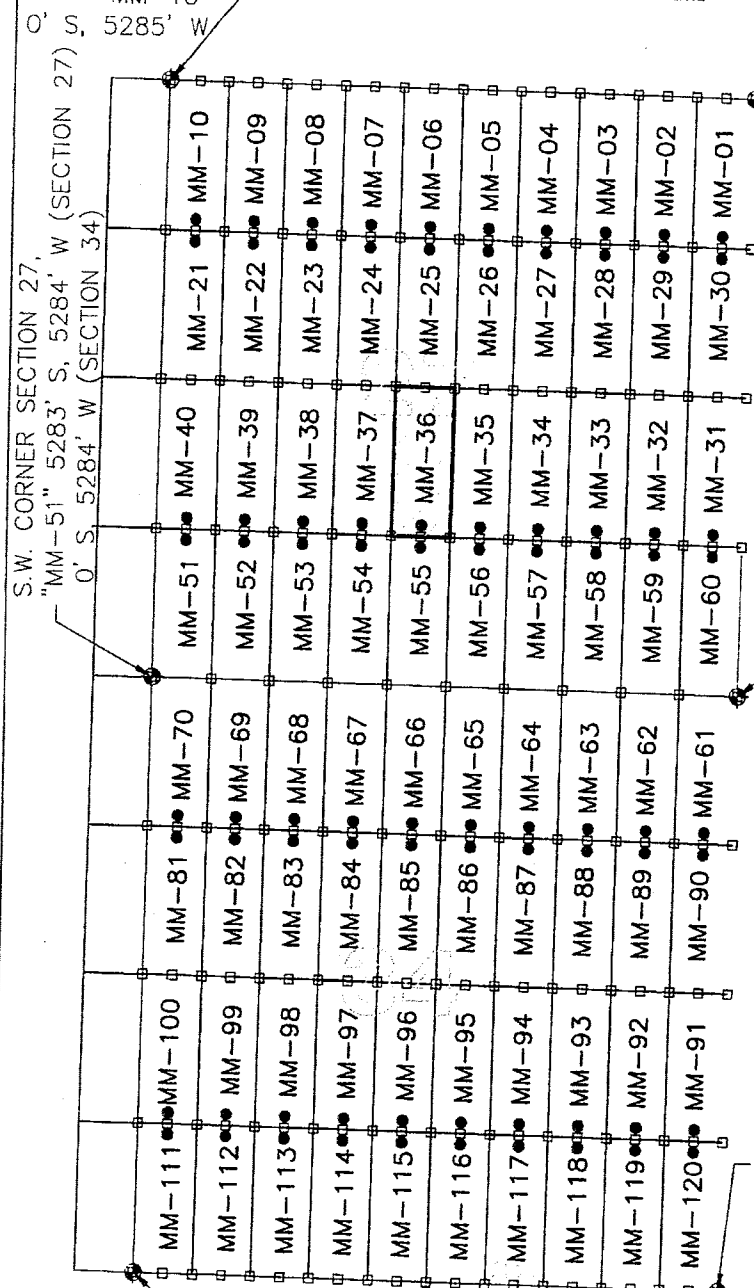
Located, dated and posted on the ground this 26 day of September, 2012.

Freeport-McMoRan Bagdad, Inc. (Owner) By: [Signature]
Bowman Consulting Group, Ltd. (Agent)

AN0418943

"MILLER MOUNTAIN -36" CLAIM

LOCATION OF THE MILLER MOUNTAIN -01 THROUGH MILLER MOUNTAIN -120
LODE CLAIMS



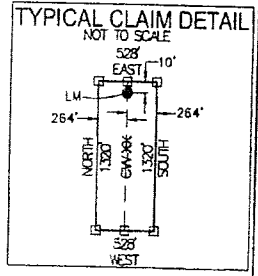
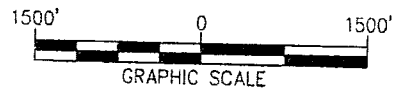
N.E. CORNER
SECTION 27
"MM-01"
0' S, 0' W

N.W. CORNER
SECTION 27
"MM-10"
0' S, 5285' W

S.W. CORNER SECTION 27,
"MM-51" 5283' S, 5284' W (SECTION 27)
0' S, 5284' W (SECTION 34)

- LEGEND**
- INDICATES END CENTER OR CORNER OF LODE CLAIM. SET 2"x2"x5' WOODEN POST (TYPICAL)
 - INDICATES LOCATION MONUMENT SET 10' FROM END CENTER LINE OF THE CLAIM.
 - ⊕ SECTION CORNER
 - MM MILLER MOUNTAIN

N.E. CORNER
SECTION 34
"MM-61"
5287' S, 0' W (SECTION 27)
0' S, 0' W (SECTION 34)



S.E. CORNER
SECTION 34
"MM-120"
5282' S,
0' W

S.W. CORNER
SECTION 34
"MM-111"
5285' S, 5288' W

LOCATED IN SECTION 27
TOWNSHIP 14 NORTH, RANGE 9 WEST, G&SRM
YAVAPAI COUNTY, ARIZONA
LOCATED DURING THE MONTH
OF SEPTEMBER, 2012
YAVAPAI COUNTY, ARIZONA

LOCATORS:
FREEPORT-MCMORAN
BAGDAD, INC.
P.O. BOX 245
BAGDAD, ARIZONA 86321

CLAIM STAKING PERFORMED BY:

Bowman

CONSULTING

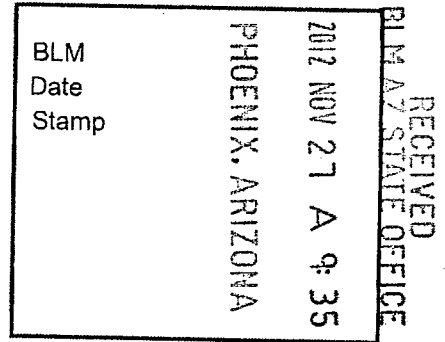
3010 S Priest Dr, #103
Tempe, Az 85282
Phone: (480) 629-8830
Fax: (480) 629-8841
www.bowmanconsulting.com

ANCHOR 10913

Return to:
Freeport-McMoRan Bagdad Inc.
P. O. Box 245
Bagdad, AZ 86321

**LOCATION NOTICE FOR LODE MINING CLAIM
STATE OF ARIZONA, COUNTY OF YAVAPAI**

NOTICE IS HEREBY GIVEN that the Miller Mountain - 37 lode mining claim has been located by Freeport-McMoRan Bagdad, Inc., a Delaware corporation, whose current mailing address is P. O. Box 245, Bagdad, AZ 86321.



The general course of this claim is North to South and it is situated in Yavapai County, Arizona. This claim is 1320 feet in length and 528 feet in width. This claim runs from the location monument on which this location notice is posted approximately 10 feet in a Northerly direction to the North end line and 1310 feet in a Southerly direction to the South end line. This claim is marked by six monuments, one at each corner and one at the center of each end line of the claim.

The location monument on which the notice is posted is situated within:

Section 27, Township 14 North, Range 9 West, of the Gila and Salt River Meridian, Yavapai County, Arizona and this claim encompasses portions of the following quarter section(s), section(s), Township(s) and Range(s): Southwest 1/4, Section 27, T14N-R9W, G&SRM, Yavapai County, Arizona.

The locality of this claim with reference to some natural object or permanent monument and additional information (if any) concerning its locality is as follows:

The Northeast corner of this claim is 2640' South and 3168' West of the Northeast corner of Section 27, T14N-R9W

The undersigned claims the ground as described above and set forth on the attached 1" = 1500' outline map. This claim is not intended to encroach on any private property or land that is not open for location.

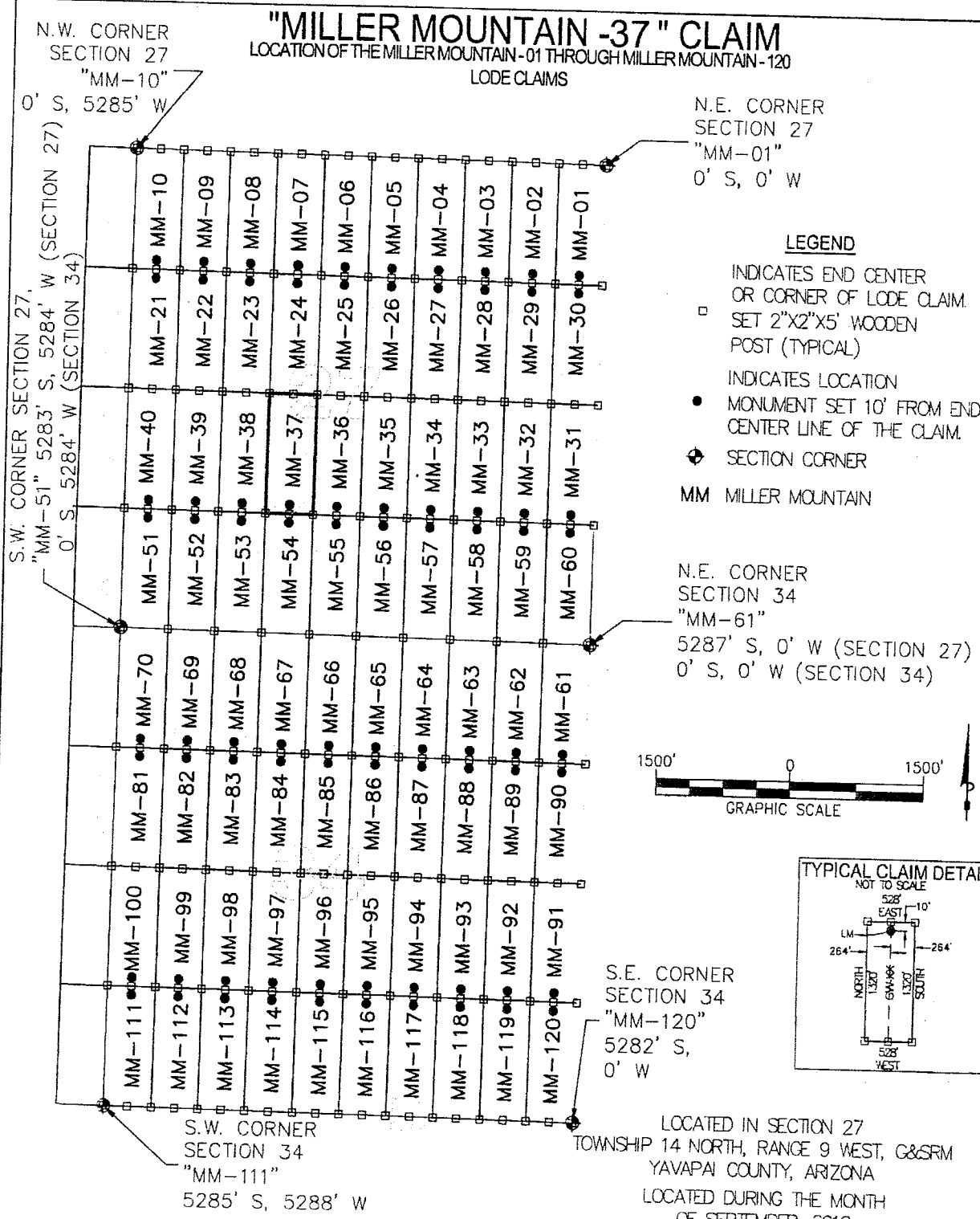
Located, dated and posted on the ground this 26 day of September, 2012.

Freeport-McMoRan Bagdad, Inc. (Owner) By: [Signature]
Bowman Consulting Group, Ltd. (Agent)

AMC 1109411

"MILLER MOUNTAIN -37" CLAIM

LOCATION OF THE MILLER MOUNTAIN -01 THROUGH MILLER MOUNTAIN -120
LODE CLAIMS

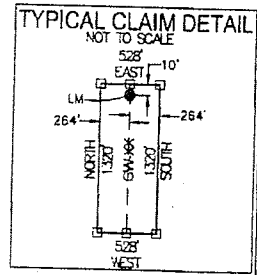
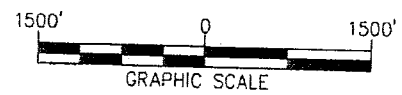


N.E. CORNER
SECTION 27
"MM-01"
0' S, 0' W

LEGEND

- INDICATES END CENTER OR CORNER OF LODE CLAIM. SET 2"X2"X5' WOODEN POST (TYPICAL)
- INDICATES LOCATION MONUMENT SET 10' FROM END CENTER LINE OF THE CLAIM.
- ⊕ SECTION CORNER
- MM MILLER MOUNTAIN

N.E. CORNER
SECTION 34
"MM-61"
5287' S, 0' W (SECTION 27)
0' S, 0' W (SECTION 34)



S.E. CORNER
SECTION 34
"MM-120"
5282' S,
0' W

S.W. CORNER
SECTION 34
"MM-111"
5285' S, 5288' W

LOCATED IN SECTION 27
TOWNSHIP 14 NORTH, RANGE 9 WEST, G&SRM
YAVAPAI COUNTY, ARIZONA
LOCATED DURING THE MONTH
OF SEPTEMBER, 2012
YAVAPAI COUNTY, ARIZONA

LOCATORS:
FREEPORT-MOMORAN
BAGDAD, INC.
P.O. BOX 245
BAGDAD, ARIZONA 86321

CLAIM STAKING PERFORMED BY:
Bowman
CONSULTING
3010 S Priest Dr, #100
Tempe, Az 85282
Phone: (480) 629-8830
Fax: (480) 629-8841
www.bowmanconsulting.com

44610944

Return to:
Freeport-McMoRan Bagdad Inc.
P. O. Box 245
Bagdad, AZ 86321

**LOCATION NOTICE FOR LODE MINING CLAIM
STATE OF ARIZONA, COUNTY OF YAVAPAI**

NOTICE IS HEREBY GIVEN that the Miller Mountain - 38 lode mining claim has been located by Freeport-McMoRan Bagdad, Inc., a Delaware corporation, whose current mailing address is P. O. Box 245, Bagdad, AZ 86321.

The general course of this claim is North to South and it is situated in Yavapai County, Arizona. This claim is 1320 feet in length and 528 feet in width. This claim runs from the location monument on which this location notice is posted approximately 10 feet in a Northerly direction to the North end line and 1310 feet in a Southerly direction to the South end line. This claim is marked by six monuments, one at each corner and one at the center of each end line of the claim.

The location monument on which the notice is posted is situated within:

Section 27, Township 14 North, Range 9 West, of the Gila and Salt River Meridian, Yavapai County, Arizona and this claim encompasses portions of the following quarter section(s), section(s), Township(s) and Range(s): Southwest 1/4, Section 27, T14N-R9W, G&SRM, Yavapai County, Arizona.

The locality of this claim with reference to some natural object or permanent monument and additional information (if any) concerning its locality is as follows:

The Northeast corner of this claim is 2640' South and 3696' West of the Northeast corner of Section 27, T14N-R9W

The undersigned claims the ground as described above and set forth on the attached 1" = 1500' outline map. This claim is not intended to encroach on any private property or land that is not open for location.

Located, dated and posted on the ground this 26 day of September, 2012.

Freeport-McMoRan Bagdad, Inc. (Owner) By: [Signature]
Bowman Consulting Group, Ltd. (Agent)

BLM Date Stamp	2012 NOV 21 A 9:35 PHOENIX, ARIZONA
----------------------	--

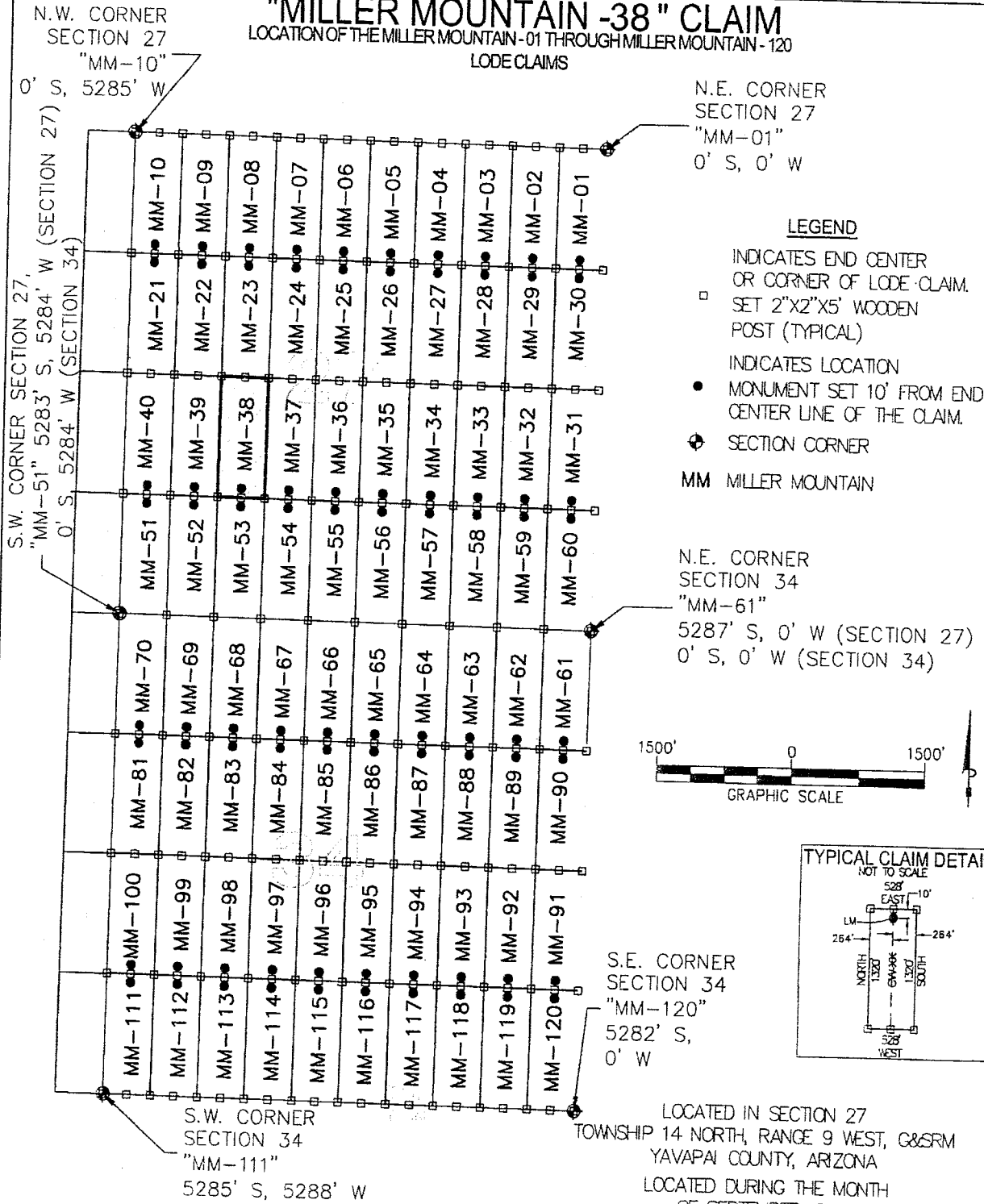
RECEIVED
BLM AZ STATE OFFICE

AN0410945

"MILLER MOUNTAIN -38" CLAIM

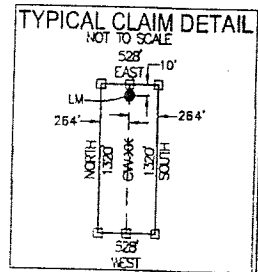
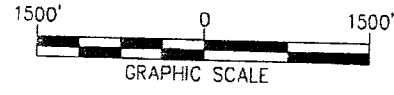
LOCATION OF THE MILLER MOUNTAIN-01 THROUGH MILLER MOUNTAIN-120

LODE CLAIMS



LEGEND

- INDICATES END CENTER OR CORNER OF LODE CLAIM. SET 2"x2"x5' WOODEN POST (TYPICAL)
- INDICATES LOCATION MONUMENT SET 10' FROM END CENTER LINE OF THE CLAIM.
- ◆ SECTION CORNER
- MM MILLER MOUNTAIN



LOCATORS:
 FREEPORT-MCMORAN
 BAGDAD, INC.
 P.O. BOX 245
 BAGDAD, ARIZONA 86321

CLAIM STAKING PERFORMED BY:
Bowman
 CONSULTING

3010 S Priest Dr, #103
 Tempe, Az 85282
 Phone: (480) 629-8830
 Fax: (480) 629-8841
www.bowmanconsulting.com

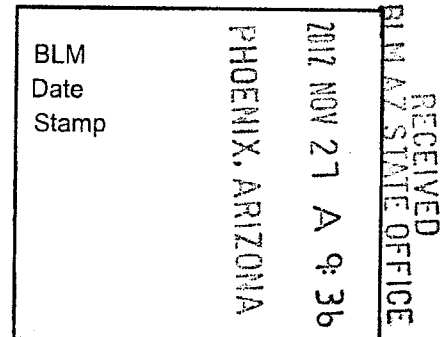
LOCATED IN SECTION 27
 TOWNSHIP 14 NORTH, RANGE 9 WEST, G&SRM
 YAVAPAI COUNTY, ARIZONA
 LOCATED DURING THE MONTH
 OF SEPTEMBER, 2012
 YAVAPAI COUNTY, ARIZONA

AUG 18 2012

Return to:
Freeport-McMoRan Bagdad Inc.
P. O. Box 245
Bagdad, AZ 86321

**LOCATION NOTICE FOR LODE MINING CLAIM
STATE OF ARIZONA, COUNTY OF YAVAPAI**

NOTICE IS HEREBY GIVEN that the Miller Mountain - 39 lode mining claim has been located by Freeport-McMoRan Bagdad, Inc., a Delaware corporation, whose current mailing address is P. O. Box 245, Bagdad, AZ 86321.



The general course of this claim is North to South and it is situated in Yavapai County, Arizona. This claim is 1320 feet in length and 528 feet in width. This claim runs from the location monument on which this location notice is posted approximately 10 feet in a Northerly direction to the North end line and 1310 feet in a Southerly direction to the South end line. This claim is marked by six monuments, one at each corner and one at the center of each end line of the claim.

The location monument on which the notice is posted is situated within:

Section 27, Township 14 North, Range 9 West, of the Gila and Salt River Meridian, Yavapai County, Arizona and this claim encompasses portions of the following quarter section(s), section(s), Township(s) and Range(s): Southwest 1/4, Section 27, T14N-R9W, G&SRM, Yavapai County, Arizona.

The locality of this claim with reference to some natural object or permanent monument and additional information (if any) concerning its locality is as follows:

The Northeast corner of this claim is 2640' South and 4224' West of the Northeast corner of Section 27, T14N-R9W

The undersigned claims the ground as described above and set forth on the attached 1" = 1500' outline map. This claim is not intended to encroach on any private property or land that is not open for location.

Located, dated and posted on the ground this 26 day of September, 2012.

Freeport-McMoRan Bagdad, Inc. (Owner) By: [Signature]
Bowman Consulting Group, Ltd. (Agent)

ARIZONA 18946

"MILLER MOUNTAIN -39" CLAIM

LOCATION OF THE MILLER MOUNTAIN-01 THROUGH MILLER MOUNTAIN-120
LODE CLAIMS

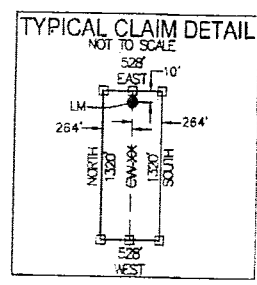

N.W. CORNER
SECTION 27
"MM-10"
0' S, 5285' W

N.E. CORNER
SECTION 27
"MM-01"
0' S, 0' W

S.W. CORNER SECTION 27,
"MM-51" 5283' S, 5284' W (SECTION 27)
0' S, 5284' W (SECTION 34)

- LEGEND**
- INDICATES END CENTER OR CORNER OF LODE CLAIM. SET 2"x2"x5' WOODEN POST (TYPICAL)
 - INDICATES LOCATION MONUMENT SET 10' FROM END CENTER LINE OF THE CLAIM.
 - ⊕ SECTION CORNER
 - MM MILLER MOUNTAIN

N.E. CORNER
SECTION 34
"MM-61"
5287' S, 0' W (SECTION 27)
0' S, 0' W (SECTION 34)



S.E. CORNER
SECTION 34
"MM-120"
5282' S,
0' W

S.W. CORNER
SECTION 34
"MM-111"
5285' S, 5288' W

LOCATED IN SECTION 27
TOWNSHIP 14 NORTH, RANGE 9 WEST, G&SRM
YAVAPAI COUNTY, ARIZONA
LOCATED DURING THE MONTH
OF SEPTEMBER, 2012
YAVAPAI COUNTY, ARIZONA

LOCATORS:
FREEPORT-MCMORAN
BAGDAD, INC.
P.O. BOX 245
BAGDAD, ARIZONA 86321

CLAIM STAKING PERFORMED BY:
Bowman
CONSULTING


3010 S Priest Dr, #103
Tempe, Az 85282
Phone: (480) 829-8830
Fax: (480) 829-8841
www.bowmanconsulting.com

A10018946

Return to:
Freeport-McMoRan Bagdad Inc.
P. O. Box 245
Bagdad, AZ 86321

**LOCATION NOTICE FOR LODE MINING CLAIM
STATE OF ARIZONA, COUNTY OF YAVAPAI**

NOTICE IS HEREBY GIVEN that the Miller Mountain - 40 lode mining claim has been located by Freeport-McMoRan Bagdad, Inc., a Delaware corporation, whose current mailing address is P. O. Box 245, Bagdad, AZ 86321.



The general course of this claim is North to South and it is situated in Yavapai County, Arizona. This claim is 1320 feet in length and 533 feet in width. This claim runs from the location monument on which this location notice is posted approximately 10 feet in a Northerly direction to the North end line and 1310 feet in a Southerly direction to the South end line. This claim is marked by six monuments, one at each corner and one at the center of each end line of the claim.

The location monument on which the notice is posted is situated within:
Section 27, Township 14 North, Range 9 West, of the Gila and Salt River Meridian, Yavapai County, Arizona and this claim encompasses portions of the following quarter section(s), section(s), Township(s) and Range(s): Southwest 1/4, Section 27, T14N-R9W, G&SRM, Yavapai County, Arizona.

The locality of this claim with reference to some natural object or permanent monument and additional information (if any) concerning its locality is as follows:

The Northeast corner of this claim is 2640' South and 4752' West of the Northeast corner of Section 27, T14N-R9W

The undersigned claims the ground as described above and set forth on the attached 1" = 1500' outline map. This claim is not intended to encroach on any private property or land that is not open for location.

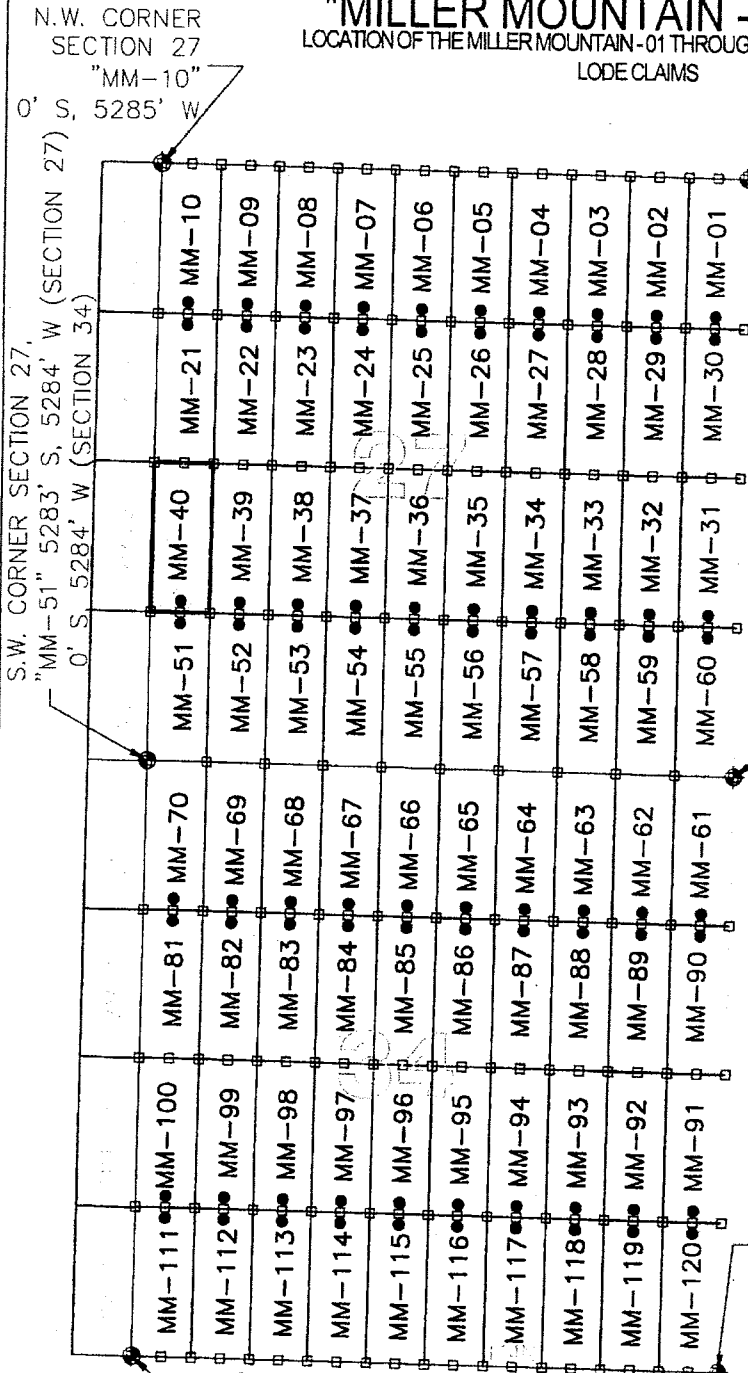
Located, dated and posted on the ground this 26 day of September, 2012.

Freeport-McMoRan Bagdad, Inc. (Owner) By: [Signature]
Bowman Consulting Group, Ltd. (Agent)

1100418947

"MILLER MOUNTAIN -40" CLAIM

LOCATION OF THE MILLER MOUNTAIN -01 THROUGH MILLER MOUNTAIN -120
LODE CLAIMS



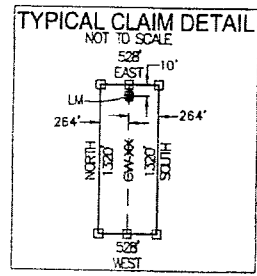
N.E. CORNER
SECTION 27
"MM-01"
0' S, 0' W

N.W. CORNER
SECTION 27
"MM-10"
0' S, 5285' W

S.W. CORNER SECTION 27,
"MM-51" 5283' S, 5284' W (SECTION 27)
0' S, 5284' W (SECTION 34)

- LEGEND**
- INDICATES END CENTER OR CORNER OF LODE CLAIM. SET 2"x2"x5' WOODEN POST (TYPICAL)
 - INDICATES LOCATION MONUMENT SET 10' FROM END CENTER LINE OF THE CLAIM.
 - ⊕ SECTION CORNER
 - MM MILLER MOUNTAIN

N.E. CORNER
SECTION 34
"MM-61"
5287' S, 0' W (SECTION 27)
0' S, 0' W (SECTION 34)



S.E. CORNER
SECTION 34
"MM-120"
5282' S,
0' W

S.W. CORNER
SECTION 34
"MM-111"
5285' S, 5288' W

LOCATED IN SECTION 27
TOWNSHIP 14 NORTH, RANGE 9 WEST, G&SRM
YAVAPAI COUNTY, ARIZONA
LOCATED DURING THE MONTH
OF SEPTEMBER, 2012
YAVAPAI COUNTY, ARIZONA

LOCATORS:
FREEPORT-MOMORAN
BAGDAD, INC.
P.O. BOX 245
BAGDAD, ARIZONA 86321

CLAIM STAKING PERFORMED BY:

Bowman

CONSULTING


3010 S Priest Dr, #103
Tempe, Az 85282
Phone: (480) 629-8830
Fax: (480) 629-8841
www.bowmanconsulting.com

L 46814011V

Return to:
Freeport-McMoRan Bagdad Inc.
P. O. Box 245
Bagdad, AZ 86321

**LOCATION NOTICE FOR LODE MINING CLAIM
STATE OF ARIZONA, COUNTY OF YAVAPAI**

NOTICE IS HEREBY GIVEN that the Miller Mountain - 41 lode mining claim has been located by Freeport-McMoRan Bagdad, Inc., a Delaware corporation, whose current mailing address is P. O. Box 245, Bagdad, AZ 86321.



The general course of this claim is North to South and it is situated in Yavapai County, Arizona. This claim is 1320 feet in length and 528 feet in width. This claim runs from the location monument on which this location notice is posted approximately 10 feet in a Northerly direction to the North end line and 1310 feet in a Southerly direction to the South end line. This claim is marked by six monuments, one at each corner and one at the center of each end line of the claim.

The location monument on which the notice is posted is situated within:


Section 28, Township 14 North, Range 9 West, of the Gila and Salt River Meridian, Yavapai County, Arizona and this claim encompasses portions of the following quarter section(s), section(s), Township(s) and Range(s): Southeast 1/4, Section 28, T14N-R9W, G&SRM, Yavapai County, Arizona.

The locality of this claim with reference to some natural object or permanent monument and additional information (if any) concerning its locality is as follows:

The Northeast corner of this claim is 2640' South and 0' West of the Northeast corner of Section 28, T14N-R9W

The undersigned claims the ground as described above and set forth on the attached 1" = 1500' outline map. This claim is not intended to encroach on any private property or land that is not open for location.

Located, dated and posted on the ground this 26 day of September, 2012.

Freeport-McMoRan Bagdad, Inc. (Owner) By: 
Bowman Consulting Group, Ltd. (Agent)

AN0118948

"MILLER MOUNTAIN - 41" CLAIM

LOCATION OF THE MILLER MOUNTAIN - 01 THROUGH MILLER MOUNTAIN - 120
LODE CLAIMS

N.W. CORNER
SECTION 28

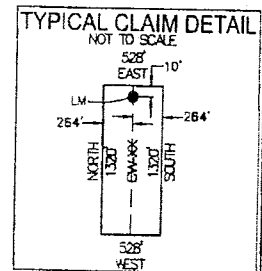
N.W. CORNER
"MM-15"
0' S, 2,640' W

N.E. CORNER
SECTION 28
"MM-11"
0' S, 0' W

S.W. CORNER SECTION 28,

S.W. CORNER
"MM-46"
5,288' S,
2,640' W
(SECTION 28)
2,640 W, 0' S
(SECTION 33)

N.E. CORNER
SECTION 33
"MM-71"
0' W, 5,283' S (SECTION 28)
0' W, 0' S (SECTION 33)



S.E. CORNER
SECTION 33
"MM-110"
5,288' S,
0' W

LOCATED IN SECTIONS 28 & 33
TOWNSHIP 14 NORTH, RANGE 9 WEST, G&SRM
YAVAPAI COUNTY, ARIZONA

LOCATED DURING THE MONTH
OF SEPTEMBER, 2012
YAVAPAI COUNTY, ARIZONA

LOCATORS:
FREEPORT-MCMORAN
BAGDAD, INC.
P.O. BOX 245
BAGDAD, ARIZONA 86321

CLAIM STAKING PERFORMED BY:
Bowman
CONSULTING


3010 S Prieet Dr, #103
Tempe, Az 85282
Phone: (480) 629-8830
Fax: (480) 629-8841
www.bowmanconsulting.com

ATTN: 18948

Return to:
Freeport-McMoRan Bagdad Inc.
P. O. Box 245
Bagdad, AZ 86321

**LOCATION NOTICE FOR LODE MINING CLAIM
STATE OF ARIZONA, COUNTY OF YAVAPAI**

NOTICE IS HEREBY GIVEN that the Miller Mountain - 42 lode mining claim has been located by Freeport-McMoRan Bagdad, Inc., a Delaware corporation, whose current mailing address is P. O. Box 245, Bagdad, AZ 86321.



The general course of this claim is North to South and it is situated in Yavapai County, Arizona. This claim is 1320 feet in length and 528 feet in width. This claim runs from the location monument on which this location notice is posted approximately 10 feet in a Northerly direction to the North end line and 1310 feet in a Southerly direction to the South end line. This claim is marked by six monuments, one at each corner and one at the center of each end line of the claim.

The location monument on which the notice is posted is situated within:

Section 28, Township 14 North, Range 9 West, of the Gila and Salt River Meridian, Yavapai County, Arizona and this claim encompasses portions of the following quarter section(s), section(s), Township(s) and Range(s): Southeast 1/4, Section 28, T14N-R9W, G&SRM, Yavapai County, Arizona.

The locality of this claim with reference to some natural object or permanent monument and additional information (if any) concerning its locality is as follows:

The Northeast corner of this claim is 2640' South and 528' West of the Northeast corner of Section 28, T14N-R9W

The undersigned claims the ground as described above and set forth on the attached 1" = 1500' outline map. This claim is not intended to encroach on any private property or land that is not open for location.

Located, dated and posted on the ground this 26 day of September, 2012.

Freeport-McMoRan Bagdad, Inc. (Owner) By: [Signature]
Bowman Consulting Group, Ltd. (Agent)

AR1018949

"MILLER MOUNTAIN - 42 " CLAIM

LOCATION OF THE MILLER MOUNTAIN - 01 THROUGH MILLER MOUNTAIN - 120
LODE CLAIMS

N.W. CORNER
SECTION 28

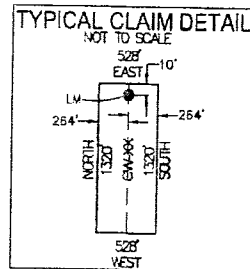
N.W. CORNER
"MM-15"
0' S, 2,640' W

N.E. CORNER
SECTION 28
"MM-11"
0' S, 0' W

S.W. CORNER SECTION 28,

S.W. CORNER
"MM-46"
5,288' S,
2,640' W
(SECTION 28)
2,640 W, 0' S
(SECTION 33)

N.E. CORNER
SECTION 33
"MM-71"
0' W, 5,283' S (SECTION 28)
0' W, 0' S (SECTION 33)



S.E. CORNER
SECTION 33
"MM-110"
5,288' S,
0' W

LOCATED IN SECTIONS 28 & 33
TOWNSHIP 14 NORTH, RANGE 9 WEST, G&SRM
YAVAPAI COUNTY, ARIZONA
LOCATED DURING THE MONTH
OF SEPTEMBER, 2012
YAVAPAI COUNTY, ARIZONA

LOCATORS:
FREEPORT-MCMORAN
BAGDAD, INC.
P.O. BOX 245
BAGDAD, ARIZONA 86321

CLAIM STAKING PERFORMED BY:
Bowman
CONSULTING


3010 S Priest Dr, #103
Tempe, Az 85282
Phone: (480) 629-8830
Fax: (480) 629-8841
www.bowmanconsulting.com

64818499

Return to:
Freeport-McMoRan Bagdad Inc.
P. O. Box 245
Bagdad, AZ 86321

**LOCATION NOTICE FOR LODE MINING CLAIM
STATE OF ARIZONA, COUNTY OF YAVAPAI**

NOTICE IS HEREBY GIVEN that the Miller Mountain - 43 lode mining claim has been located by Freeport-McMoRan Bagdad, Inc., a Delaware corporation, whose current mailing address is P. O. Box 245, Bagdad, AZ 86321.



The general course of this claim is North to South and it is situated in Yavapai County, Arizona. This claim is 1320 feet in length and 528 feet in width. This claim runs from the location monument on which this location notice is posted approximately 10 feet in a Northerly direction to the North end line and 1310 feet in a Southerly direction to the South end line. This claim is marked by six monuments, one at each corner and one at the center of each end line of the claim.

The location monument on which the notice is posted is situated within:

Section 28, Township 14 North, Range 9 West, of the Gila and Salt River Meridian, Yavapai County, Arizona and this claim encompasses portions of the following quarter section(s), section(s), Township(s) and Range(s): Southeast 1/4, Section 28, T14N-R9W, G&SRM, Yavapai County, Arizona.

The locality of this claim with reference to some natural object or permanent monument and additional information (if any) concerning its locality is as follows:

The Northeast corner of this claim is 2640' South and 1056' West of the Northeast corner of Section 28, T14N-R9W

The undersigned claims the ground as described above and set forth on the attached 1" = 1500' outline map. This claim is not intended to encroach on any private property or land that is not open for location.

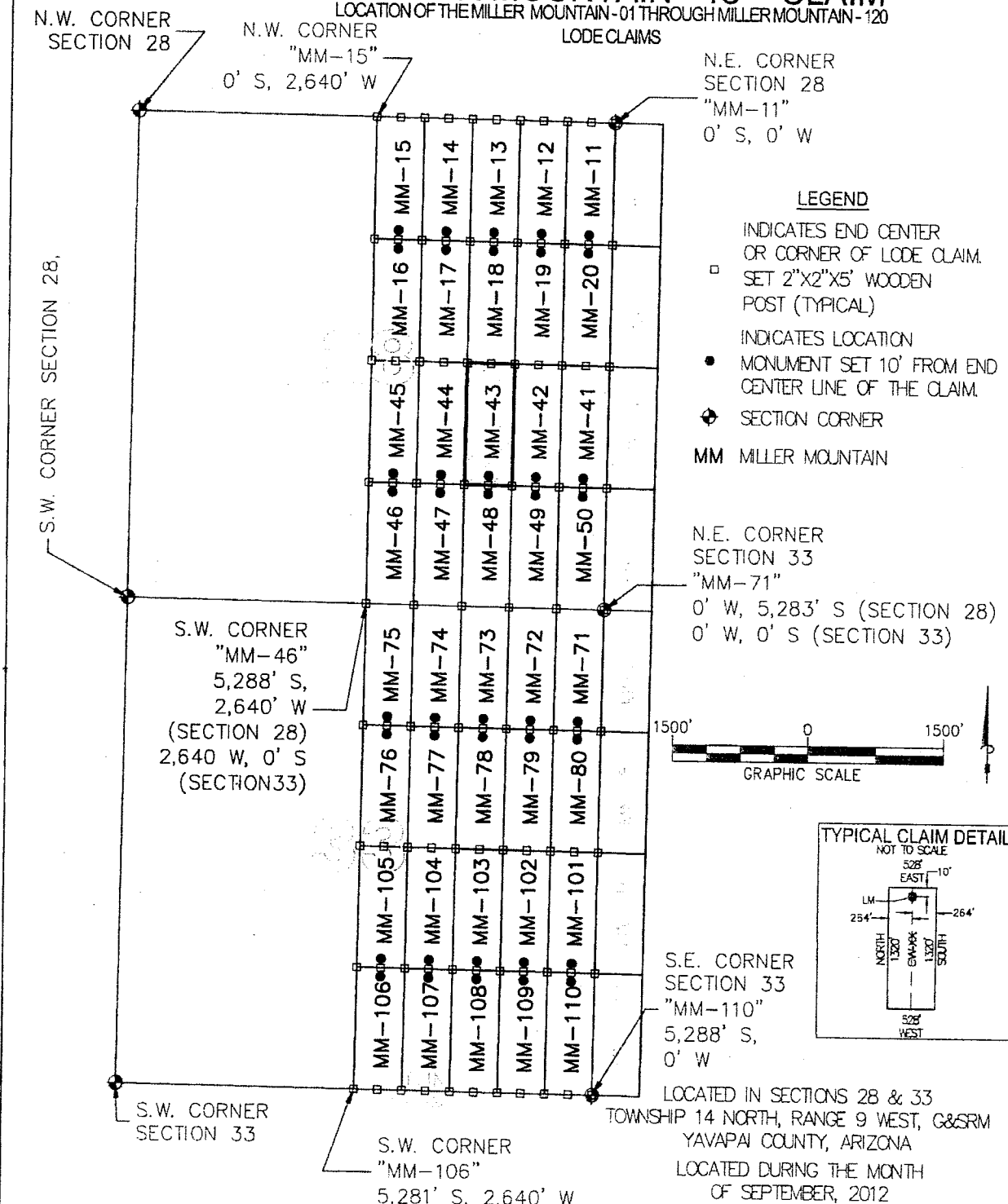
Located, dated and posted on the ground this 26 day of September, 2012.

Freeport-McMoRan Bagdad, Inc. (Owner) By: [Signature]
Bowman Consulting Group, Ltd. (Agent)

ATC 118950

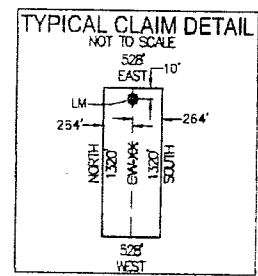

"MILLER MOUNTAIN -43 " CLAIM

LOCATION OF THE MILLER MOUNTAIN -01 THROUGH MILLER MOUNTAIN -120
LODE CLAIMS



LEGEND

- INDICATES END CENTER OR CORNER OF LODE CLAIM.
- SET 2"x2"x5" WOODEN POST (TYPICAL)
- INDICATES LOCATION
- MONUMENT SET 10' FROM END CENTER LINE OF THE CLAIM.
- ◆ SECTION CORNER
- MM MILLER MOUNTAIN



N.W. CORNER SECTION 28

N.W. CORNER "MM-15"
0' S, 2,640' W

N.E. CORNER SECTION 28
"MM-11"
0' S, 0' W

S.W. CORNER SECTION 28,

S.W. CORNER "MM-46"
5,288' S,
2,640' W
(SECTION 28)
2,640 W, 0' S
(SECTION 33)

N.E. CORNER SECTION 33
"MM-71"
0' W, 5,283' S (SECTION 28)
0' W, 0' S (SECTION 33)

S.E. CORNER SECTION 33
"MM-110"
5,288' S,
0' W

S.W. CORNER SECTION 33

S.W. CORNER "MM-106"
5,281' S, 2,640' W

LOCATED IN SECTIONS 28 & 33
TOWNSHIP 14 NORTH, RANGE 9 WEST, G&SRM
YAVAPAI COUNTY, ARIZONA
LOCATED DURING THE MONTH
OF SEPTEMBER, 2012
YAVAPAI COUNTY, ARIZONA

LOCATORS:
FREEPORT-MCMORAN
BAGDAD, INC.
P.O. BOX 245
BAGDAD, ARIZONA 86321

CLAIM STAKING PERFORMED BY:
Bowman
CONSULTING

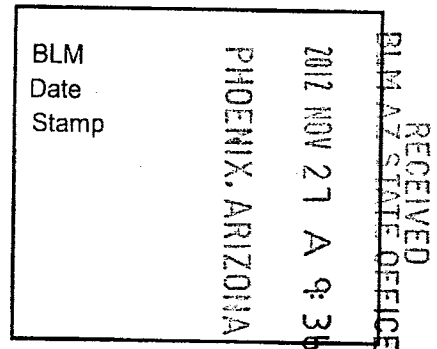
3010 S Priest Dr, #103
Tempe, Az 85282
Phone: (480) 629-8830
Fax: (480) 629-8841
www.bowmanconsulting.com

09601011W

Return to:
Freeport-McMoRan Bagdad Inc.
P. O. Box 245
Bagdad, AZ 86321

**LOCATION NOTICE FOR LODE MINING CLAIM
STATE OF ARIZONA, COUNTY OF YAVAPAI**

NOTICE IS HEREBY GIVEN that the Miller Mountain - 44 lode mining claim has been located by Freeport-McMoRan Bagdad, Inc., a Delaware corporation, whose current mailing address is P. O. Box 245, Bagdad, AZ 86321.



The general course of this claim is North to South and it is situated in Yavapai County, Arizona. This claim is 1320 feet in length and 528 feet in width. This claim runs from the location monument on which this location notice is posted approximately 10 feet in a Northerly direction to the North end line and 1310 feet in a Southerly direction to the South end line. This claim is marked by six monuments, one at each corner and one at the center of each end line of the claim.

The location monument on which the notice is posted is situated within:
Section 28, Township 14 North, Range 9 West, of the Gila and Salt River Meridian, Yavapai County, Arizona and this claim encompasses portions of the following quarter section(s), section(s), Township(s) and Range(s): Southeast 1/4, Section 28, T14N-R9W, G&SRM, Yavapai County, Arizona.

The locality of this claim with reference to some natural object or permanent monument and additional information (if any) concerning its locality is as follows:

The Northeast corner of this claim is 2640' South and 1584' West of the Northeast corner of Section 28, T14N-R9W

The undersigned claims the ground as described above and set forth on the attached 1" = 1500' outline map. This claim is not intended to encroach on any private property or land that is not open for location.

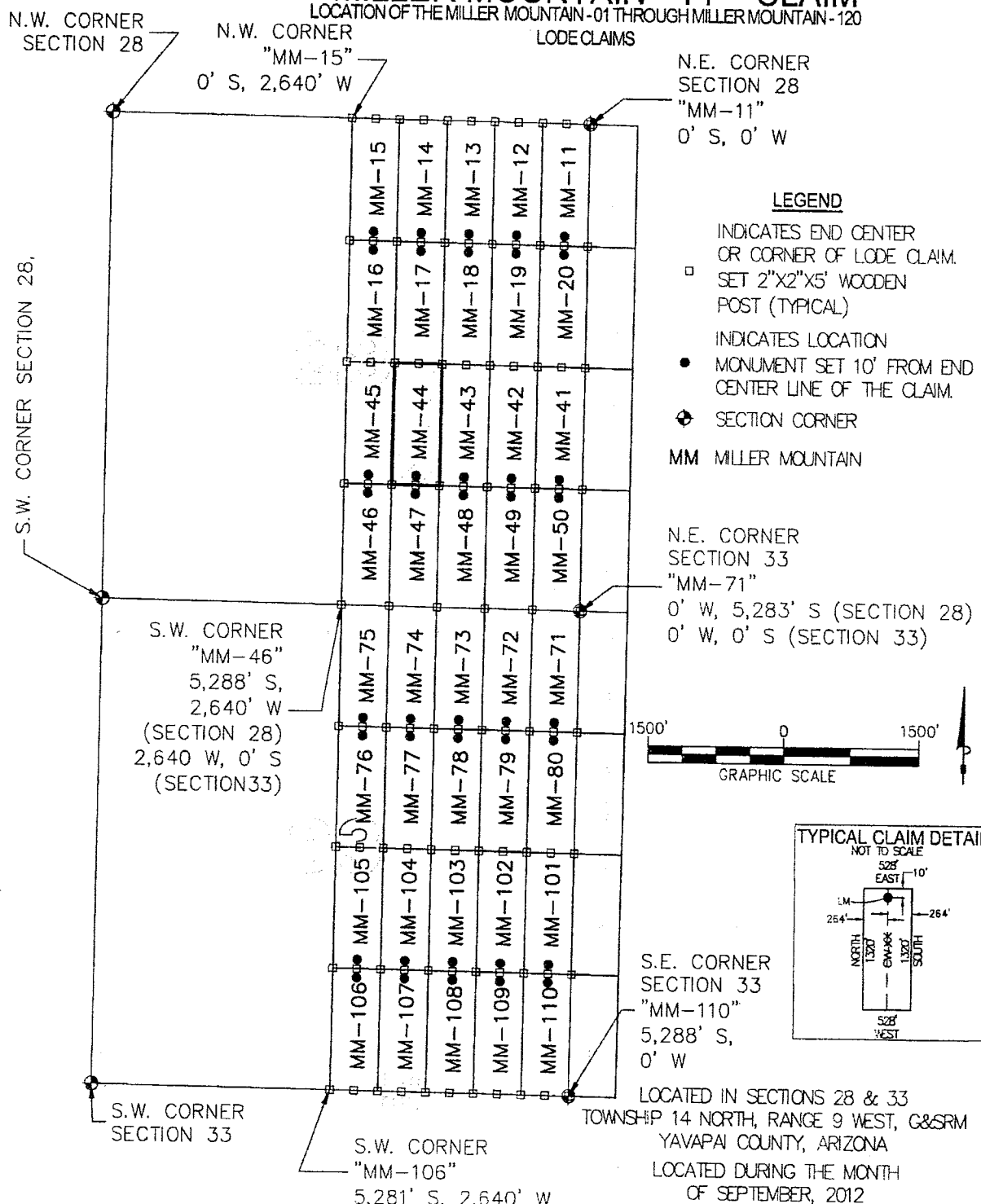
Located, dated and posted on the ground this 26 day of September, 2012.

Freeport-McMoRan Bagdad, Inc. (Owner) By: [Signature]
Bowman Consulting Group, Ltd. (Agent)

AR10418951

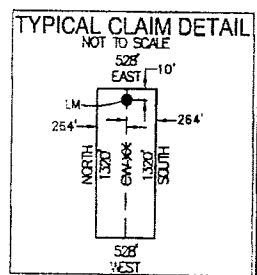
"MILLER MOUNTAIN - 44 " CLAIM

LOCATION OF THE MILLER MOUNTAIN - 01 THROUGH MILLER MOUNTAIN - 120
LODE CLAIMS



LEGEND

- INDICATES END CENTER OR CORNER OF LODE CLAIM.
SET 2"x2"x5' WOODEN POST (TYPICAL)
- INDICATES LOCATION
MONUMENT SET 10' FROM END CENTER LINE OF THE CLAIM.
- ◆ SECTION CORNER
- MM MILLER MOUNTAIN



LOCATORS:
FREEMPORT-MCMORAN
BAGDAD, INC.
P.O. BOX 245
BAGDAD, ARIZONA 86321

CLAIM STAKING PERFORMED BY:
Bowman
CONSULTING

3010 S Priest Dr, #103
Tempe, Az 85282
Phone: (480) 629-8830
Fax: (480) 629-8841
www.bowmanconsulting.com


LOCATED IN SECTIONS 28 & 33
TOWNSHIP 14 NORTH, RANGE 9 WEST, G&SRM
YAVAPAI COUNTY, ARIZONA
LOCATED DURING THE MONTH
OF SEPTEMBER, 2012
YAVAPAI COUNTY, ARIZONA

A110418951

Return to:
Freeport-McMoRan Bagdad Inc.
P. O. Box 245
Bagdad, AZ 86321

**LOCATION NOTICE FOR LODE MINING CLAIM
STATE OF ARIZONA, COUNTY OF YAVAPAI**

NOTICE IS HEREBY GIVEN that the Miller Mountain - 45 lode mining claim has been located by Freeport-McMoRan Bagdad, Inc., a Delaware corporation, whose current mailing address is P. O. Box 245, Bagdad, AZ 86321.



The general course of this claim is North to South and it is situated in Yavapai County, Arizona. This claim is 1320 feet in length and 528 feet in width. This claim runs from the location monument on which this location notice is posted approximately 10 feet in a Northerly direction to the North end line and 1310 feet in a Southerly direction to the South end line. This claim is marked by six monuments, one at each corner and one at the center of each end line of the claim.

The location monument on which the notice is posted is situated within:
Section 28, Township 14 North, Range 9 West, of the Gila and Salt River Meridian, Yavapai County, Arizona and this claim encompasses portions of the following quarter section(s), section(s), Township(s) and Range(s): Southeast 1/4, Section 28, T14N-R9W, G&SRM, Yavapai County, Arizona.

The locality of this claim with reference to some natural object or permanent monument and additional information (if any) concerning its locality is as follows:

The Northeast corner of this claim is 2640' South and 2112' West of the Northeast corner of Section 28, T14N-R9W

The undersigned claims the ground as described above and set forth on the attached 1" = 1500' outline map. This claim is not intended to encroach on any private property or land that is not open for location.

Located, dated and posted on the ground this 26 day of September, 2012.

Freeport-McMoRan Bagdad, Inc. (Owner) By: [Signature]
Bowman Consulting Group, Ltd. (Agent)

AMC 18952

"MILLER MOUNTAIN -45 " CLAIM

LOCATION OF THE MILLER MOUNTAIN -01 THROUGH MILLER MOUNTAIN -120
LODE CLAIMS

N.W. CORNER SECTION 28

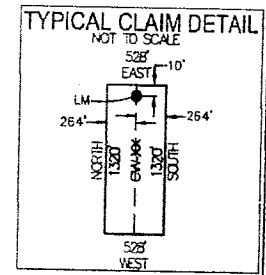
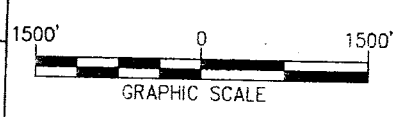
N.W. CORNER "MM-15"
0' S, 2,640' W

N.E. CORNER SECTION 28
"MM-11"
0' S, 0' W

S.W. CORNER SECTION 28,

S.W. CORNER "MM-46"
5,288' S,
2,640' W
(SECTION 28)
2,640 W, 0' S
(SECTION 33)

N.E. CORNER SECTION 33
"MM-71"
0' W, 5,283' S (SECTION 28)
0' W, 0' S (SECTION 33)



S.E. CORNER SECTION 33
"MM-110"
5,288' S,
0' W

LOCATED IN SECTIONS 28 & 33
TOWNSHIP 14 NORTH, RANGE 9 WEST, G&SRM
YAVAPAI COUNTY, ARIZONA

LOCATED DURING THE MONTH
OF SEPTEMBER, 2012
YAVAPAI COUNTY, ARIZONA

LOCATORS:
FREEPORT-MCMORAN
BAGDAD, INC.
P.O. BOX 245
BAGDAD, ARIZONA 86321

S.W. CORNER "MM-106"
5,281' S, 2,640' W

CLAIM STAKING PERFORMED BY:
Bowman
CONSULTING


3010 S Priest Dr, #103
Tempe, Az 85282
Phone: (480) 629-8830
Fax: (480) 629-8841
www.bowmanconsulting.com

ANCH 10952

Return to:
Freeport-McMoRan Bagdad Inc.
P. O. Box 245
Bagdad, AZ 86321

**LOCATION NOTICE FOR LODE MINING CLAIM
STATE OF ARIZONA, COUNTY OF YAVAPAI**

NOTICE IS HEREBY GIVEN that the Miller Mountain - 46 lode mining claim has been located by Freeport-McMoRan Bagdad, Inc., a Delaware corporation, whose current mailing address is P. O. Box 245, Bagdad, AZ 86321.



The general course of this claim is North to South and it is situated in Yavapai County, Arizona. This claim is 1330 feet in length and 528 feet in width. This claim runs from the location monument on which this location notice is posted approximately 10 feet in a Northerly direction to the North end line and 1320 feet in a Southerly direction to the South end line. This claim is marked by six monuments, one at each corner and one at the center of each end line of the claim.

The location monument on which the notice is posted is situated within: Section 28, Township 14 North, Range 9 West, of the Gila and Salt River Meridian, Yavapai County, Arizona and this claim encompasses portions of the following quarter section(s), section(s), Township(s) and Range(s): Southeast 1/4, Section 28, T14N-R9W, G&SRM, Yavapai County, Arizona.

The locality of this claim with reference to some natural object or permanent monument and additional information (if any) concerning its locality is as follows:

The Northeast corner of this claim is 3960' South and 2112' West of the Northeast corner of Section 28, T14N-R9W

The undersigned claims the ground as described above and set forth on the attached 1" = 1500' outline map. This claim is not intended to encroach on any private property or land that is not open for location.

Located, dated and posted on the ground this 26 day of September, 2012.

Freeport-McMoRan Bagdad, Inc. (Owner) By: [Signature]
Bowman Consulting Group, Ltd. (Agent)

AM0410953

"MILLER MOUNTAIN - 46" CLAIM

LOCATION OF THE MILLER MOUNTAIN - 01 THROUGH MILLER MOUNTAIN - 120
LODE CLAIMS

N.W. CORNER
SECTION 28

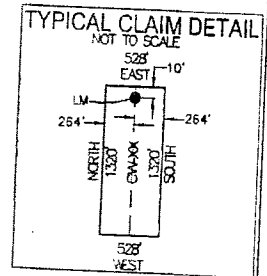
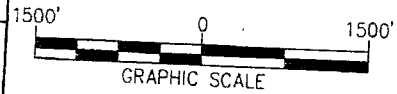
N.W. CORNER
"MM-15"
0' S, 2,640' W

N.E. CORNER
SECTION 28
"MM-11"
0' S, 0' W

S.W. CORNER SECTION 28,

S.W. CORNER
"MM-46"
5,288' S,
2,640' W
(SECTION 28)
2,640 W, 0' S
(SECTION 33)

N.E. CORNER
SECTION 33
"MM-71"
0' W, 5,283' S (SECTION 28)
0' W, 0' S (SECTION 33)



S.E. CORNER
SECTION 33
"MM-110"
5,288' S,
0' W

S.W. CORNER
SECTION 33

S.W. CORNER
"MM-106"
5,281' S, 2,640' W

LOCATED IN SECTIONS 28 & 33
TOWNSHIP 14 NORTH, RANGE 9 WEST, G&SRM
YAVAPAI COUNTY, ARIZONA
LOCATED DURING THE MONTH
OF SEPTEMBER, 2012
YAVAPAI COUNTY, ARIZONA

LOCATORS:
FREEPORT-MCMORAN
BAGDAD, INC.
P.O. BOX 245
BAGDAD, ARIZONA 86321

CLAIM STAKING PERFORMED BY:
Bowman
CONSULTING


3010 S Priest Dr, #103
Tempe, Az 85282
Phone: (480) 629-8830
Fax: (480) 629-8841
www.bowmanconsulting.com

A100410453

Return to:
Freeport-McMoRan Bagdad Inc.
P. O. Box 245
Bagdad, AZ 86321

**LOCATION NOTICE FOR LODE MINING CLAIM
STATE OF ARIZONA, COUNTY OF YAVAPAI**

NOTICE IS HEREBY GIVEN that the Miller Mountain - 47 lode mining claim has been located by Freeport-McMoRan Bagdad, Inc., a Delaware corporation, whose current mailing address is P. O. Box 245, Bagdad, AZ 86321.



The general course of this claim is North to South and it is situated in Yavapai County, Arizona. This claim is 1329 feet in length and 528 feet in width. This claim runs from the location monument on which this location notice is posted approximately 10 feet in a Northerly direction to the North end line and 1319 feet in a Southerly direction to the South end line. This claim is marked by six monuments, one at each corner and one at the center of each end line of the claim.

The location monument on which the notice is posted is situated within:
Section 28, Township 14 North, Range 9 West, of the Gila and Salt River Meridian, Yavapai County, Arizona and this claim encompasses portions of the following quarter section(s), section(s), Township(s) and Range(s): Southeast 1/4, Section 28, T14N-R9W, G&SRM, Yavapai County, Arizona.

The locality of this claim with reference to some natural object or permanent monument and additional information (if any) concerning its locality is as follows:

The Northeast corner of this claim is 3960' South and 1584' West of the Northeast corner of Section 28, T14N-R9W

The undersigned claims the ground as described above and set forth on the attached 1" = 1500' outline map. This claim is not intended to encroach on any private property or land that is not open for location.

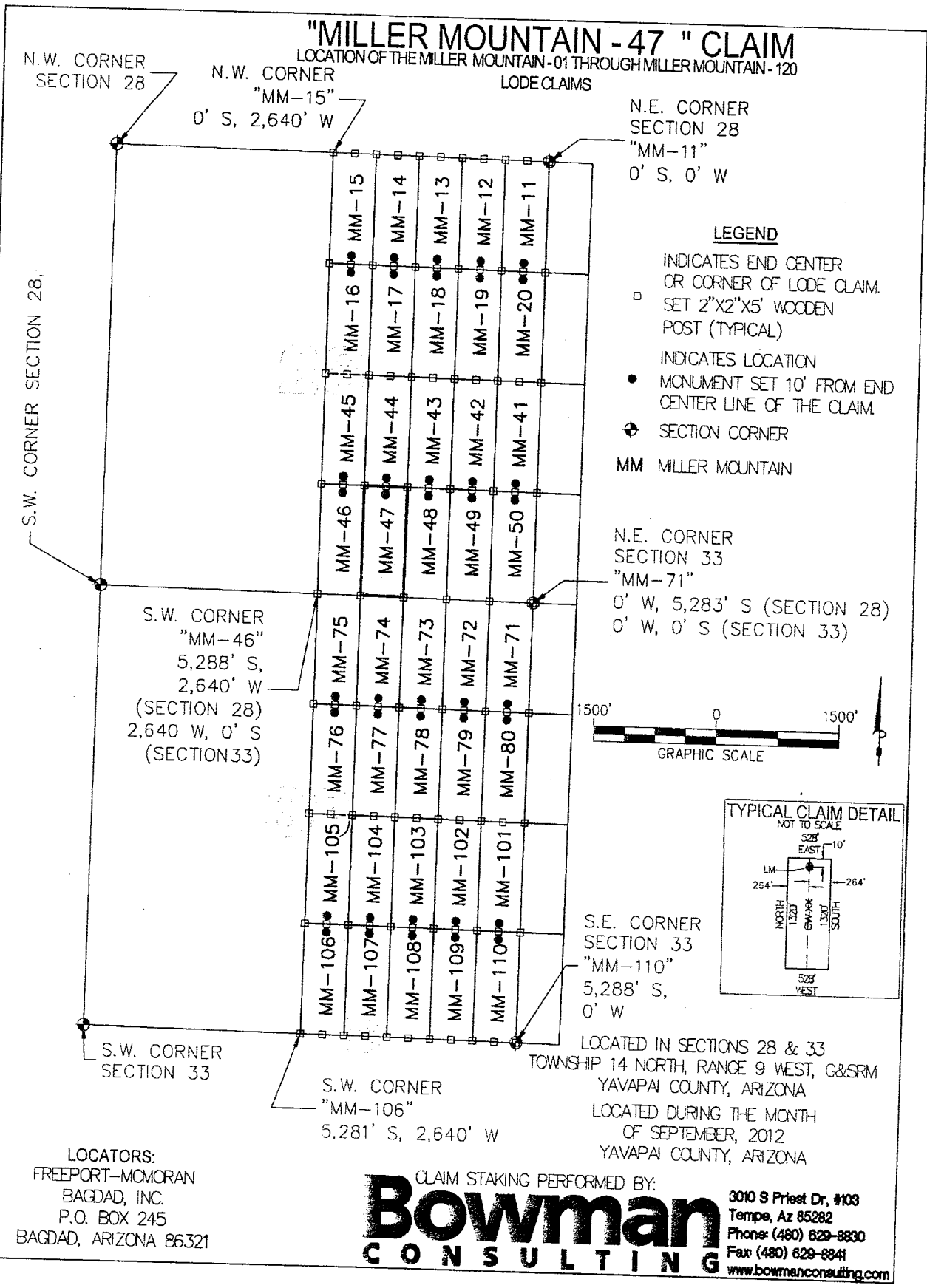
Located, dated and posted on the ground this 26 day of September, 2012.

Freeport-McMoRan Bagdad, Inc. (Owner) By: [Signature]
Bowman Consulting Group, Ltd. (Agent)

AN0410954

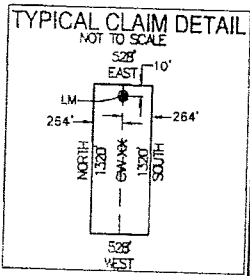
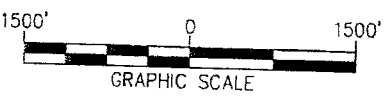
"MILLER MOUNTAIN -47" CLAIM

LOCATION OF THE MILLER MOUNTAIN-01 THROUGH MILLER MOUNTAIN-120
LODE CLAIMS



LEGEND

- INDICATES END CENTER OR CORNER OF LODE CLAIM. SET 2"X2"X5' WOODEN POST (TYPICAL)
- INDICATES LOCATION MONUMENT SET 10' FROM END CENTER LINE OF THE CLAIM.
- ⊕ SECTION CORNER
- MM MILLER MOUNTAIN



LOCATORS:
FREEPORT-MCMORAN
BAGDAD, INC.
P.O. BOX 245
BAGDAD, ARIZONA 86321

CLAIM STAKING PERFORMED BY:
Bowman
CONSULTING


3010 S Priest Dr, #103
Tempe, Az 85282
Phone: (480) 629-8830
Fax: (480) 629-8841
www.bowmanconsulting.com

456010954

Return to:
Freeport-McMoRan Bagdad Inc.
P. O. Box 245
Bagdad, AZ 86321

**LOCATION NOTICE FOR LODE MINING CLAIM
STATE OF ARIZONA, COUNTY OF YAVAPAI**

NOTICE IS HEREBY GIVEN that the Miller Mountain - 48 lode mining claim has been located by Freeport-McMoRan Bagdad, Inc., a Delaware corporation, whose current mailing address is P. O. Box 245, Bagdad, AZ 86321.



The general course of this claim is North to South and it is situated in Yavapai County, Arizona. This claim is 1327 feet in length and 528 feet in width. This claim runs from the location monument on which this location notice is posted approximately 10 feet in a Northerly direction to the North end line and 1317 feet in a Southerly direction to the South end line. This claim is marked by six monuments, one at each corner and one at the center of each end line of the claim.

The location monument on which the notice is posted is situated within: Section 28, Township 14 North, Range 9 West, of the Gila and Salt River Meridian, Yavapai County, Arizona and this claim encompasses portions of the following quarter section(s), section(s), Township(s) and Range(s): Southeast 1/4, Section 28, T14N-R9W, G&SRM, Yavapai County, Arizona.

The locality of this claim with reference to some natural object or permanent monument and additional information (if any) concerning its locality is as follows:

The Northeast corner of this claim is 3960' South and 1056' West of the Northeast corner of Section 28, T14N-R9W

The undersigned claims the ground as described above and set forth on the attached 1" = 1500' outline map. This claim is not intended to encroach on any private property or land that is not open for location.

Located, dated and posted on the ground this 26 day of September, 2012.

Freeport-McMoRan Bagdad, Inc. (Owner) By: [Signature]
Bowman Consulting Group, Ltd. (Agent)

ATTORNEY 10955

"MILLER MOUNTAIN - 48" CLAIM

LOCATION OF THE MILLER MOUNTAIN - 01 THROUGH MILLER MOUNTAIN - 120
LODE CLAIMS

N.W. CORNER
SECTION 28

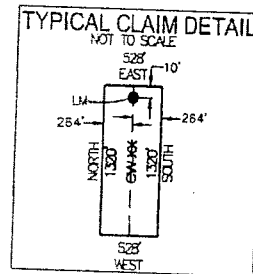
N.W. CORNER
"MM-15"
0' S, 2,640' W

N.E. CORNER
SECTION 28
"MM-11"
0' S, 0' W

S.W. CORNER SECTION 28,

S.W. CORNER
"MM-46"
5,288' S,
2,640' W
(SECTION 28)
2,640 W, 0' S
(SECTION 33)

N.E. CORNER
SECTION 33
"MM-71"
0' W, 5,283' S (SECTION 28)
0' W, 0' S (SECTION 33)



S.E. CORNER
SECTION 33
"MM-110"
5,288' S,
0' W

LOCATED IN SECTIONS 28 & 33
TOWNSHIP 14 NORTH, RANGE 9 WEST, G&SRM
YAVAPAI COUNTY, ARIZONA
LOCATED DURING THE MONTH
OF SEPTEMBER, 2012
YAVAPAI COUNTY, ARIZONA

S.W. CORNER
SECTION 33

S.W. CORNER
"MM-106"
5,281' S, 2,640' W

LOCATORS:
FREEPORT-MCMORAN
BAGDAD, INC.
P.O. BOX 245
BAGDAD, ARIZONA 86321

CLAIM STAKING PERFORMED BY:
Bowman
CONSULTING

3010 S Priest Dr, #103
Tempe, Az 85282
Phone: (480) 629-8830
Fax: (480) 629-8841
www.bowmanconsulting.com

M10119955

Return to:
Freeport-McMoRan Bagdad Inc.
P. O. Box 245
Bagdad, AZ 86321

**LOCATION NOTICE FOR LODE MINING CLAIM
STATE OF ARIZONA, COUNTY OF YAVAPAI**

NOTICE IS HEREBY GIVEN that the Miller Mountain - 49 lode mining claim has been located by Freeport-McMoRan Bagdad, Inc., a Delaware corporation, whose current mailing address is P. O. Box 245, Bagdad, AZ 86321.

RECEIVED
BLM AZ STATE OFFICE
2012 NOV 27 A 9:37
PHOENIX, ARIZONA
BLM
Date
Stamp

The general course of this claim is North to South and it is situated in Yavapai County, Arizona. This claim is 1326 feet in length and 528 feet in width. This claim runs from the location monument on which this location notice is posted approximately 10 feet in a Northerly direction to the North end line and 1316 feet in a Southerly direction to the South end line. This claim is marked by six monuments, one at each corner and one at the center of each end line of the claim.

The location monument on which the notice is posted is situated within:
Section 28, Township 14 North, Range 9 West, of the Gila and Salt River Meridian, Yavapai County, Arizona and this claim encompasses portions of the following quarter section(s), section(s), Township(s) and Range(s): Southeast 1/4, Section 28, T14N-R9W, G&SRM, Yavapai County, Arizona.

The locality of this claim with reference to some natural object or permanent monument and additional information (if any) concerning its locality is as follows:

The Northeast corner of this claim is 3960' South and 528' West of the Northeast corner of Section 28, T14N-R9W

The undersigned claims the ground as described above and set forth on the attached 1" = 1500' outline map. This claim is not intended to encroach on any private property or land that is not open for location.

Located, dated and posted on the ground this 26 day of September, 2012.

Freeport-McMoRan Bagdad, Inc. (Owner) By: [Signature]
Bowman Consulting Group, Ltd. (Agent)

AMC 118956

"MILLER MOUNTAIN - 49" CLAIM

LOCATION OF THE MILLER MOUNTAIN - 01 THROUGH MILLER MOUNTAIN - 120
LODE CLAIMS

N.W. CORNER
SECTION 28

N.W. CORNER
"MM-15"
0' S, 2,640' W

N.E. CORNER
SECTION 28
"MM-11"
0' S, 0' W

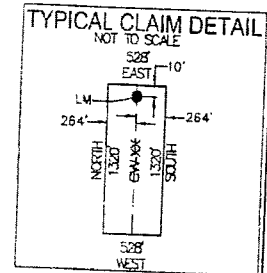
S.W. CORNER SECTION 28

LEGEND

- INDICATES END CENTER OR CORNER OF LODE CLAIM. SET 2"x2"x5' WOODEN POST (TYPICAL)
- INDICATES LOCATION MONUMENT SET 10' FROM END CENTER LINE OF THE CLAIM.
- ◆ SECTION CORNER
- MM MILLER MOUNTAIN

N.E. CORNER
SECTION 33
"MM-71"
0' W, 5,283' S (SECTION 28)
0' W, 0' S (SECTION 33)

S.W. CORNER
"MM-46"
5,288' S,
2,640' W
(SECTION 28)
2,640 W, 0' S
(SECTION 33)



S.E. CORNER
SECTION 33
"MM-110"
5,288' S,
0' W

S.W. CORNER
SECTION 33

S.W. CORNER
"MM-106"
5,281' S, 2,640' W

LOCATED IN SECTIONS 28 & 33
TOWNSHIP 14 NORTH, RANGE 9 WEST, G&SRM
YAVAPAI COUNTY, ARIZONA
LOCATED DURING THE MONTH
OF SEPTEMBER, 2012
YAVAPAI COUNTY, ARIZONA

LOCATORS:
FREEPORT-MOMORAN
BAGDAD, INC.
P.O. BOX 245
BAGDAD, ARIZONA 86321

CLAIM STAKING PERFORMED BY:
Bowman
CONSULTING


3010 S Preet Dr, #103
Tempe, Az 85282
Phone: (480) 629-8830
Fax: (480) 629-8841
www.bowmanconsulting.com

A110118956

Return to:
Freeport-McMoRan Bagdad Inc.
P. O. Box 245
Bagdad, AZ 86321

**LOCATION NOTICE FOR LODE MINING CLAIM
STATE OF ARIZONA, COUNTY OF YAVAPAI**

NOTICE IS HEREBY GIVEN that the Miller Mountain - 50 lode mining claim has been located by Freeport-McMoRan Bagdad, Inc., a Delaware corporation, whose current mailing address is P. O. Box 245, Bagdad, AZ 86321.



The general course of this claim is North to South and it is situated in Yavapai County, Arizona. This claim is 1324 feet in length and 528 feet in width. This claim runs from the location monument on which this location notice is posted approximately 10 feet in a Northerly direction to the North end line and 1314 feet in a Southerly direction to the South end line. This claim is marked by six monuments, one at each corner and one at the center of each end line of the claim.

The location monument on which the notice is posted is situated within: Section 28, Township 14 North, Range 9 West, of the Gila and Salt River Meridian, Yavapai County, Arizona and this claim encompasses portions of the following quarter section(s), section(s), Township(s) and Range(s): Southeast 1/4, Section 28, T14N-R9W, G&SRM, Yavapai County, Arizona.

The locality of this claim with reference to some natural object or permanent monument and additional information (if any) concerning its locality is as follows:

The Northeast corner of this claim is 3960' South and 0' West of the Northeast corner of Section 28, T14N-R9W

The undersigned claims the ground as described above and set forth on the attached 1" = 1500' outline map. This claim is not intended to encroach on any private property or land that is not open for location.

Located, dated and posted on the ground this 26 day of September, 2012.

Freeport-McMoRan Bagdad, Inc. (Owner) By: [Signature]
Bowman Consulting Group, Ltd. (Agent)

A110418957

"MILLER MOUNTAIN - 50" CLAIM

LOCATION OF THE MILLER MOUNTAIN-01 THROUGH MILLER MOUNTAIN -120
LODE CLAIMS

N.W. CORNER SECTION 28

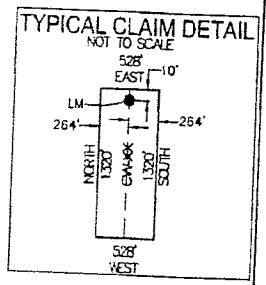
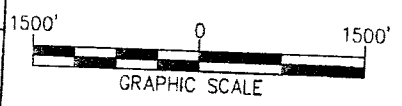
N.W. CORNER "MM-15"
0' S, 2,640' W

N.E. CORNER SECTION 28
"MM-11"
0' S, 0' W

S.W. CORNER SECTION 28,

S.W. CORNER "MM-46"
5,288' S,
2,640' W
(SECTION 28)
2,640 W, 0' S
(SECTION 33)

N.E. CORNER SECTION 33
"MM-71"
0' W, 5,283' S (SECTION 28)
0' W, 0' S (SECTION 33)



S.E. CORNER SECTION 33
"MM-110"
5,288' S,
0' W

S.W. CORNER SECTION 33

S.W. CORNER "MM-106"
5,281' S, 2,640' W

LOCATED IN SECTIONS 28 & 33
TOWNSHIP 14 NORTH, RANGE 9 WEST, C&SRM
YAVAPAI COUNTY, ARIZONA
LOCATED DURING THE MONTH
OF SEPTEMBER, 2012
YAVAPAI COUNTY, ARIZONA

LOCATORS:
FREEPORT-MOMORAN
BAGDAD, INC.
P.O. BOX 245
BAGDAD, ARIZONA 86321

CLAIM STAKING PERFORMED BY:

Bowman
CONSULTING


3010 S Priest Dr, #103
Tempe, Az 85282
Phone: (480) 629-8830
Fax: (480) 629-8841
www.bowmanconsulting.com

AR0118957

Return to:
Freeport-McMoRan Bagdad Inc.
P. O. Box 245
Bagdad, AZ 86321

**LOCATION NOTICE FOR LODE MINING CLAIM
STATE OF ARIZONA, COUNTY OF YAVAPAI**

NOTICE IS HEREBY GIVEN that the Miller Mountain - 51 lode mining claim has been located by Freeport-McMoRan Bagdad, Inc., a Delaware corporation, whose current mailing address is P. O. Box 245, Bagdad, AZ 86321.



The general course of this claim is North to South and it is situated in Yavapai County, Arizona. This claim is 1324 feet in length and 533 feet in width. 16.20A
This claim runs from the location monument on which this location notice is posted approximately 10 feet in a Northerly direction to the North end line and 1314 feet in a Southerly direction to the South end line. This claim is marked by six monuments, one at each corner and one at the center of each end line of the claim.

The location monument on which the notice is posted is situated within:
Section 27, Township 14 North, Range 9 West, of the Gila and Salt River Meridian, Yavapai County, Arizona and this claim encompasses portions of the following quarter section(s), section(s), Township(s) and Range(s): Southwest 1/4, Section 27, T14N-R9W, G&SRM, Yavapai County, Arizona.

The locality of this claim with reference to some natural object or permanent monument and additional information (if any) concerning its locality is as follows:
The Northeast corner of this claim is 3960' South and 4752' West of the Northeast corner of Section 27, T14N-R9W

The undersigned claims the ground as described above and set forth on the attached 1" = 1500' outline map. This claim is not intended to encroach on any private property or land that is not open for location.

Located, dated and posted on the ground this 26 day of September, 2012.

Freeport-McMoRan Bagdad, Inc. (Owner) By: [Signature]
Bowman Consulting Group, Ltd. (Agent)

ANCI 18958

"MILLER MOUNTAIN -51" CLAIM

LOCATION OF THE MILLER MOUNTAIN -01 THROUGH MILLER MOUNTAIN -120
LODE CLAIMS

N.W. CORNER
SECTION 27
"MM-10"
0' S, 5285' W

N.E. CORNER
SECTION 27
"MM-01"
0' S, 0' W

S.W. CORNER SECTION 27,
"MM-51" 5283' S, 5284' W (SECTION 27)
0' S, 5284' W (SECTION 34)

N.E. CORNER
SECTION 34
"MM-61"
5287' S, 0' W (SECTION 27)
0' S, 0' W (SECTION 34)

S.E. CORNER
SECTION 34
"MM-120"
5282' S,
0' W

S.W. CORNER
SECTION 34
"MM-111"
5285' S, 5288' W

LOCATORS:
FREEPORT-MCMORAN
BAGDAD, INC.
P.O. BOX 245
BAGDAD, ARIZONA 86321

LOCATED IN SECTION 27
TOWNSHIP 14 NORTH, RANGE 9 WEST, G&SRM
YAVAPAI COUNTY, ARIZONA
LOCATED DURING THE MONTH
OF SEPTEMBER, 2012
YAVAPAI COUNTY, ARIZONA

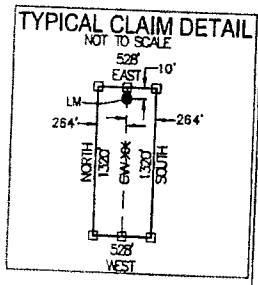
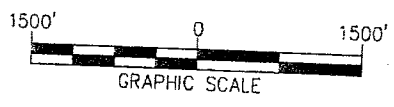
CLAIM STAKING PERFORMED BY:

Bowman
CONSULTING

3010 S Priest Dr, #103
Tempe, Az 85282
Phone: (480) 629-8830
Fax: (480) 629-8841
www.bowmanconsulting.com

LEGEND

- INDICATES END CENTER OR CORNER OF LODE CLAIM. SET 2"x2"x5' WOODEN POST (TYPICAL)
- INDICATES LOCATION MONUMENT SET 10' FROM END CENTER LINE OF THE CLAIM.
- ⊕ SECTION CORNER
- MM MILLER MOUNTAIN




A110418958

Return to:
Freeport-McMoRan Bagdad Inc.
P. O. Box 245
Bagdad, AZ 86321

**LOCATION NOTICE FOR LODE MINING CLAIM
STATE OF ARIZONA, COUNTY OF YAVAPAI**

NOTICE IS HEREBY GIVEN that the Miller Mountain - 52 lode mining claim has been located by Freeport-McMoRan Bagdad, Inc., a Delaware corporation, whose current mailing address is P. O. Box 245, Bagdad, AZ 86321.



The general course of this claim is North to South and it is situated in Yavapai County, Arizona. This claim is 1324 feet in length and 528 feet in width. This claim runs from the location monument on which this location notice is posted approximately 10 feet in a Northerly direction to the North end line and 1314 feet in a Southerly direction to the South end line. This claim is marked by six monuments, one at each corner and one at the center of each end line of the claim. 16,05A

The location monument on which the notice is posted is situated within: Section 27, Township 14 North, Range 9 West, of the Gila and Salt River Meridian, Yavapai County, Arizona and this claim encompasses portions of the following quarter section(s), section(s), Township(s) and Range(s): Southwest 1/4, Section 27, T14N-R9W, G&SRM, Yavapai County, Arizona.

The locality of this claim with reference to some natural object or permanent monument and additional information (if any) concerning its locality is as follows:

The Northeast corner of this claim is 3960' South and 4224' West of the Northeast corner of Section 27, T14N-R9W

The undersigned claims the ground as described above and set forth on the attached 1" = 1500' outline map. This claim is not intended to encroach on any private property or land that is not open for location.

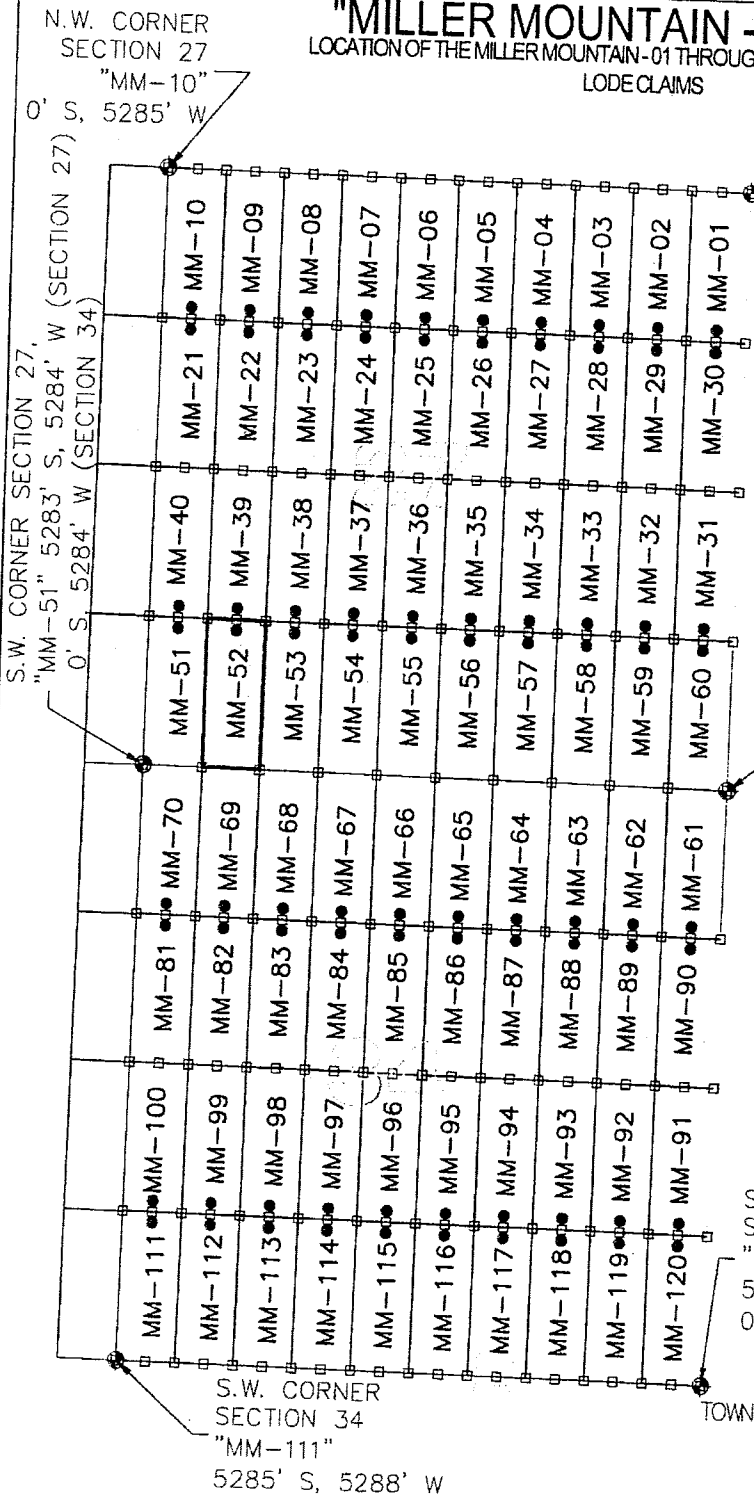
Located, dated and posted on the ground this 26 day of September, 2012.

Freeport-McMoRan Bagdad, Inc. (Owner) By: [Signature]
Bowman Consulting Group, Ltd. (Agent)

AMC 10959

"MILLER MOUNTAIN -52" CLAIM

LOCATION OF THE MILLER MOUNTAIN -01 THROUGH MILLER MOUNTAIN -120
LODE CLAIMS

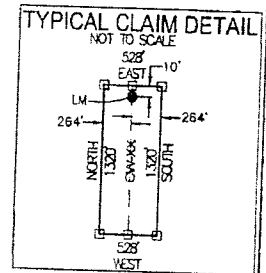


N.E. CORNER
SECTION 27
"MM-01"
0' S, 0' W

LEGEND

- INDICATES END CENTER OR CORNER OF LODE CLAIM. SET 2"X2"X5' WOODEN POST (TYPICAL)
- INDICATES LOCATION MONUMENT SET 10' FROM END CENTER LINE OF THE CLAIM.
- ◆ SECTION CORNER
- MM MILLER MOUNTAIN

N.E. CORNER
SECTION 34
"MM-61"
5287' S, 0' W (SECTION 27)
0' S, 0' W (SECTION 34)



S.E. CORNER
SECTION 34
"MM-120"
5282' S,
0' W

LOCATED IN SECTION 27
TOWNSHIP 14 NORTH, RANGE 9 WEST, G&SRM
YAVAPAI COUNTY, ARIZONA
LOCATED DURING THE MONTH
OF SEPTEMBER, 2012
YAVAPAI COUNTY, ARIZONA

LOCATORS:
FREEPORT-MCMORAN
BAGDAD, INC.
P.O. BOX 245
BAGDAD, ARIZONA 86321


CLAIM STAKING PERFORMED BY:
Bowman
CONSULTING G
3010 S Priest Dr, #103
Tempe, Az 85282
Phone: (480) 629-8830
Fax: (480) 629-8841
www.bowmanconsulting.com

M10410959

Return to:
Freeport-McMoRan Bagdad Inc.
P. O. Box 245
Bagdad, AZ 86321

**LOCATION NOTICE FOR LODE MINING CLAIM
STATE OF ARIZONA, COUNTY OF YAVAPAI**

NOTICE IS HEREBY GIVEN that the Miller Mountain - 53 lode mining claim has been located by Freeport-McMoRan Bagdad, Inc., a Delaware corporation, whose current mailing address is P. O. Box 245, Bagdad, AZ 86321.



The general course of this claim is North to South and it is situated in Yavapai County, Arizona. This claim is 1325 feet in length and 528 feet in width. This claim runs from the location monument on which this location notice is posted approximately 10 feet in a Northerly direction to the North end line and 1315 feet in a Southerly direction to the South end line. This claim is marked by six monuments, one at each corner and one at the center of each end line of the claim.

The location monument on which the notice is posted is situated within:
Section 27, Township 14 North, Range 9 West, of the Gila and Salt River Meridian, Yavapai County, Arizona and this claim encompasses portions of the following quarter section(s), section(s), Township(s) and Range(s): Southwest 1/4, Section 27, T14N-R9W, G&SRM, Yavapai County, Arizona.

The locality of this claim with reference to some natural object or permanent monument and additional information (if any) concerning its locality is as follows:

The Northeast corner of this claim is 3960' South and 3696' West of the Northeast corner of Section 27, T14N-R9W

The undersigned claims the ground as described above and set forth on the attached 1" = 1500' outline map. This claim is not intended to encroach on any private property or land that is not open for location.

Located, dated and posted on the ground this 26 day of September, 2012.

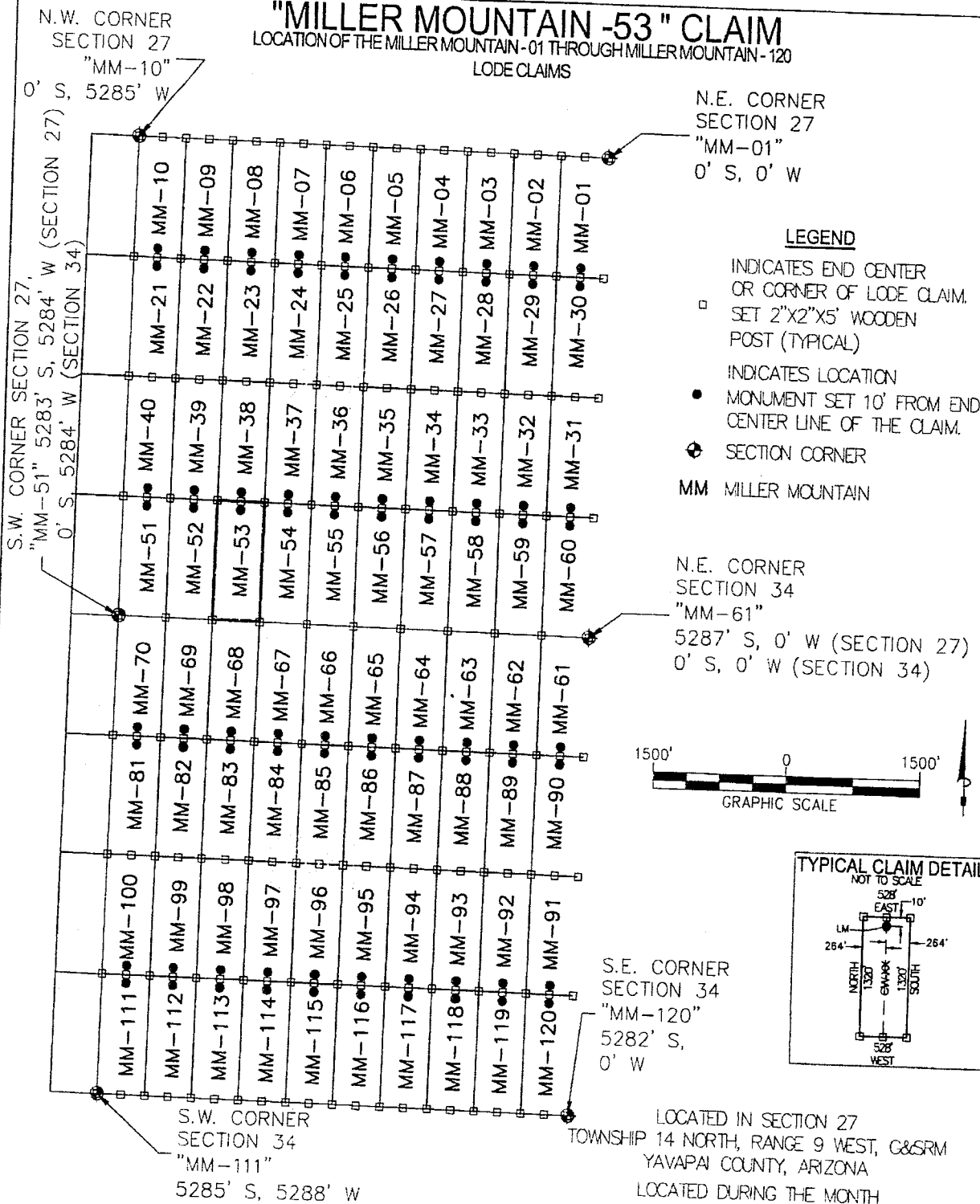
Freeport-McMoRan Bagdad, Inc. (Owner) By: [Signature]
Bowman Consulting Group, Ltd. (Agent)

AMC418960

16.06 A

"MILLER MOUNTAIN -53" CLAIM

LOCATION OF THE MILLER MOUNTAIN -01 THROUGH MILLER MOUNTAIN -120
LODE CLAIMS

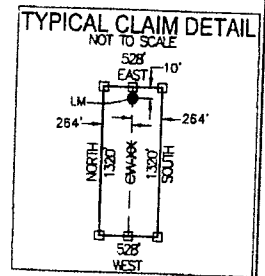


N.E. CORNER
SECTION 27
"MM-01"
0' S, 0' W

LEGEND

- INDICATES END CENTER OR CORNER OF LODE CLAIM. SET 2"x2"x5" WOODEN POST (TYPICAL)
- INDICATES LOCATION MONUMENT SET 10' FROM END CENTER LINE OF THE CLAIM.
- ⊕ SECTION CORNER
- MM MILLER MOUNTAIN

N.E. CORNER
SECTION 34
"MM-61"
5287' S, 0' W (SECTION 27)
0' S, 0' W (SECTION 34)



S.E. CORNER
SECTION 34
"MM-120"
5282' S,
0' W

S.W. CORNER
SECTION 34
"MM-111"
5285' S, 5288' W

LOCATED IN SECTION 27
TOWNSHIP 14 NORTH, RANGE 9 WEST, C&SRM
YAVAPAI COUNTY, ARIZONA
LOCATED DURING THE MONTH
OF SEPTEMBER, 2012
YAVAPAI COUNTY, ARIZONA

LOCATORS:
FREEPORT-MCMORAN
BAGDAD, INC.
P.O. BOX 245
BAGDAD, ARIZONA 86321


CLAIM STAKING PERFORMED BY:
Bowman
CONSULTING
3010 S Priest Dr, #103
Tempe, Az 85282
Phone: (480) 629-8830
Fax: (480) 629-8841
www.bowmanconsulting.com

M10418960

Return to:
Freeport-McMoRan Bagdad Inc,
P. O. Box 245
Bagdad, AZ 86321

**LOCATION NOTICE FOR LODE MINING CLAIM
STATE OF ARIZONA, COUNTY OF YAVAPAI**

NOTICE IS HEREBY GIVEN that the Miller Mountain - 54 lode mining claim has been located by Freeport-McMoRan Bagdad, Inc., a Delaware corporation, whose current mailing address is P. O. Box 245, Bagdad, AZ 86321.



The general course of this claim is North to South and it is situated in Yavapai County, Arizona. This claim is 1325 feet in length and 528 feet in width. This claim runs from the location monument on which this location notice is posted approximately 10 feet in a Northerly direction to the North end line and 1315 feet in a Southerly direction to the South end line. This claim is marked by six monuments, one at each corner and one at the center of each end line of the claim.

The location monument on which the notice is posted is situated within:
Section 27, Township 14 North, Range 9 West, of the Gila and Salt River Meridian, Yavapai County, Arizona and this claim encompasses portions of the following quarter section(s), section(s), Township(s) and Range(s): Southwest 1/4, Section 27, T14N-R9W, G&SRM, Yavapai County, Arizona.

The locality of this claim with reference to some natural object or permanent monument and additional information (if any) concerning its locality is as follows:

The Northeast corner of this claim is 3960' South and 3168' West of the Northeast corner of Section 27, T14N-R9W

The undersigned claims the ground as described above and set forth on the attached 1" = 1500' outline map. This claim is not intended to encroach on any private property or land that is not open for location.

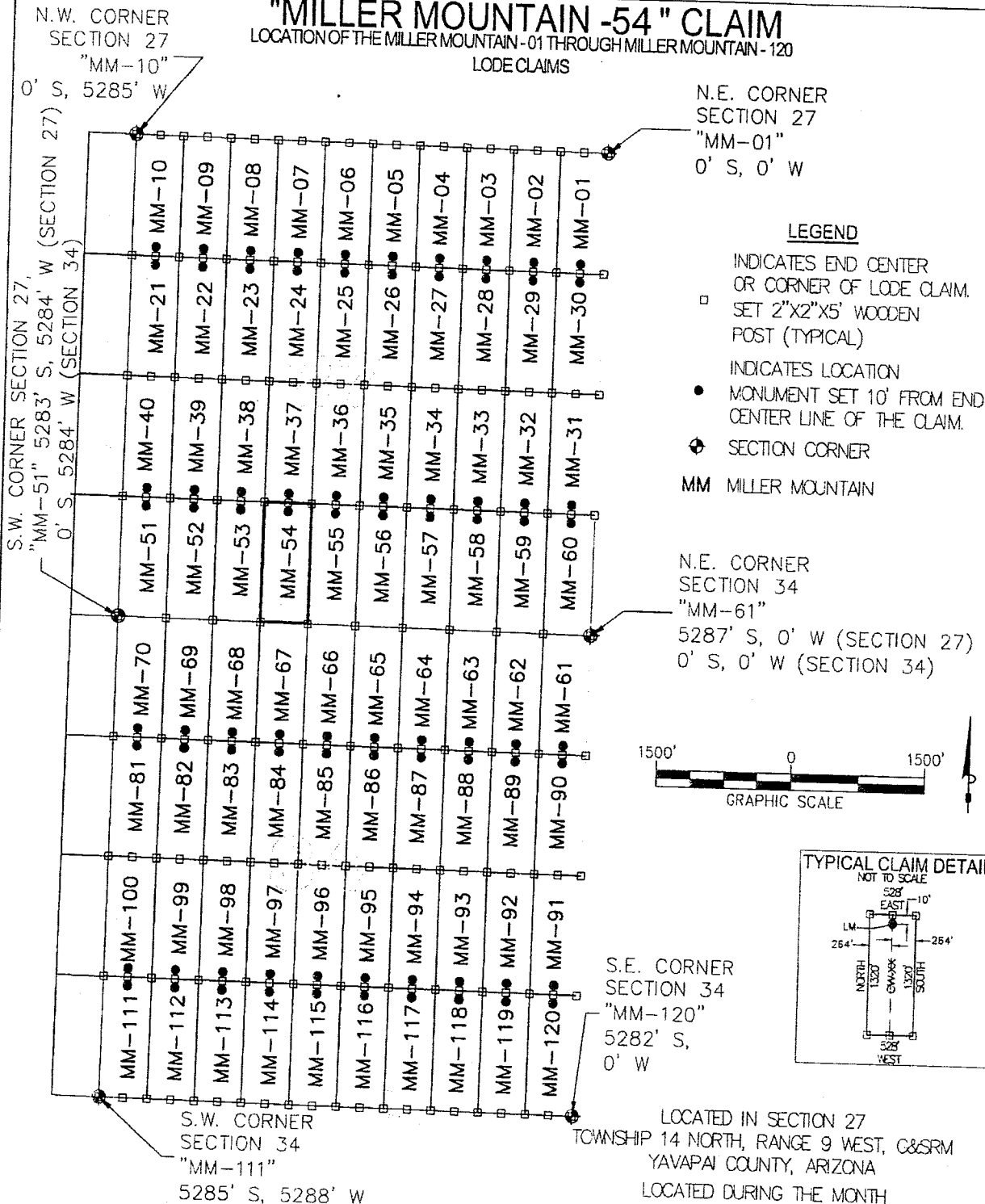
Located, dated and posted on the ground this 26 day of September, 2012.

Freeport-McMoRan Bagdad, Inc. (Owner) By: [Signature]
Bowman Consulting Group, Ltd. (Agent)

ANCI 18961

"MILLER MOUNTAIN -54" CLAIM

LOCATION OF THE MILLER MOUNTAIN -01 THROUGH MILLER MOUNTAIN -120
LODE CLAIMS



LOCATORS:
FREEPORT-MCMORAN
BAGDAD, INC.
P.O. BOX 245
BAGDAD, ARIZONA 86321

CLAIM STAKING PERFORMED BY:
Bowman
CONSULTING


3010 S Priest Dr, #103
Tempe, Az 85282
Phone: (480) 629-8830
Fax: (480) 629-8841
www.bowmanconsulting.com

196010961

Return to:
Freeport-McMoRan Bagdad Inc.
P. O. Box 245
Bagdad, AZ 86321

**LOCATION NOTICE FOR LODE MINING CLAIM
STATE OF ARIZONA, COUNTY OF YAVAPAI**

NOTICE IS HEREBY GIVEN that the Miller Mountain - 55 lode mining claim has been located by Freeport-McMoRan Bagdad, Inc., a Delaware corporation, whose current mailing address is P. O. Box 245, Bagdad, AZ 86321.



The general course of this claim is North to South and it is situated in Yavapai County, Arizona. This claim is 1325 feet in length and 528 feet in width. This claim runs from the location monument on which this location notice is posted approximately 10 feet in a Northerly direction to the North end line and 1315 feet in a Southerly direction to the South end line. This claim is marked by six monuments, one at each corner and one at the center of each end line of the claim.

The location monument on which the notice is posted is situated within:

Section 27, Township 14 North, Range 9 West, of the Gila and Salt River Meridian, Yavapai County, Arizona and this claim encompasses portions of the following quarter section(s), section(s), Township(s) and Range(s): Southwest 1/4, Section 27, T14N-R9W, G&SRM, Yavapai County, Arizona.

The locality of this claim with reference to some natural object or permanent monument and additional information (if any) concerning its locality is as follows:

The Northeast corner of this claim is 3960' South and 2640' West of the Northeast corner of Section 27, T14N-R9W

The undersigned claims the ground as described above and set forth on the attached 1" = 1500' outline map. This claim is not intended to encroach on any private property or land that is not open for location.

Located, dated and posted on the ground this 26 day of September, 2012.

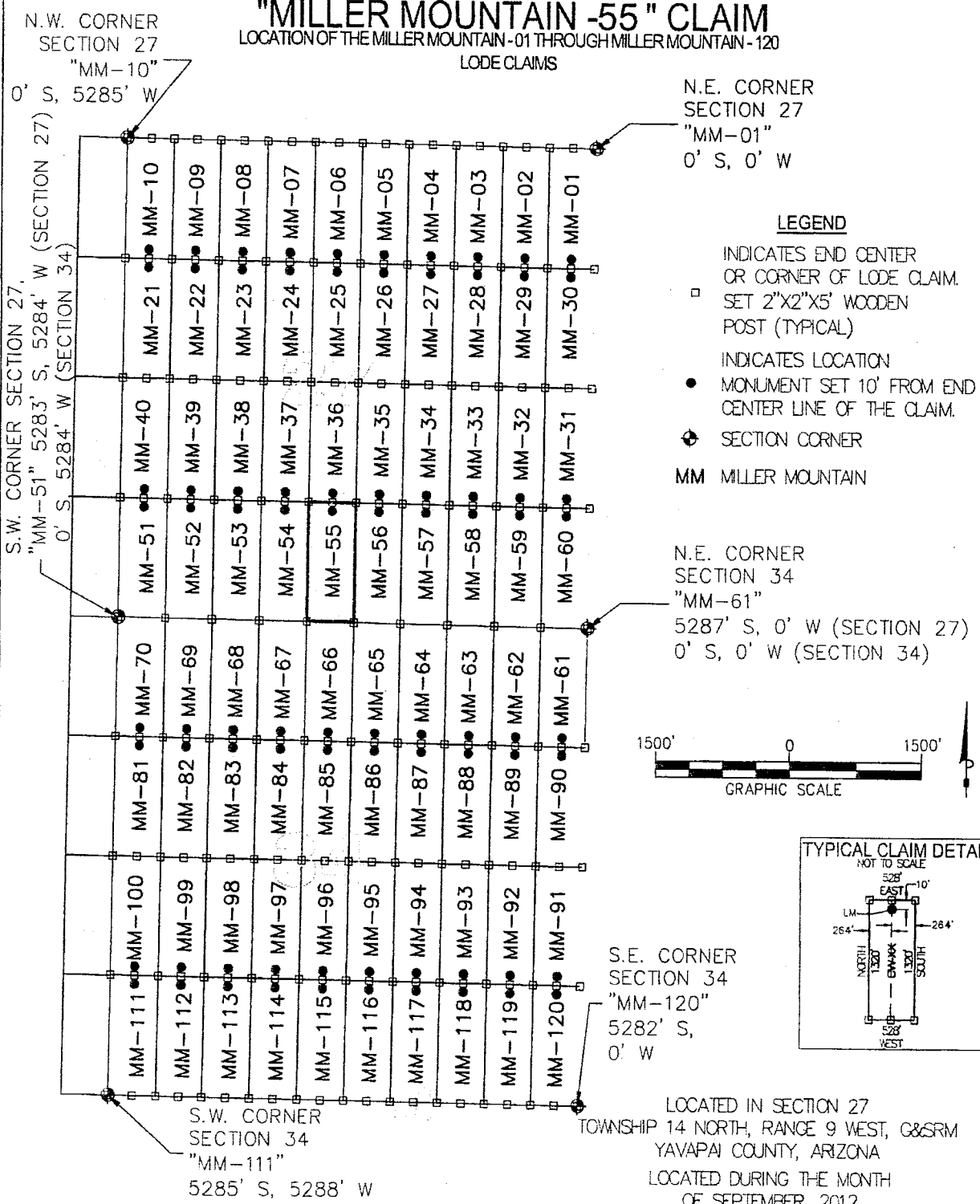
Freeport-McMoRan Bagdad, Inc. (Owner) By: [Signature]
Bowman Consulting Group, Ltd. (Agent)

ANCH 10962

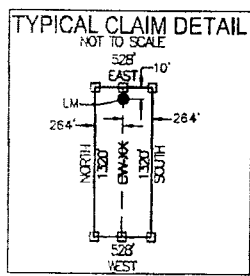
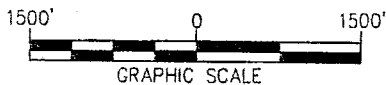
"MILLER MOUNTAIN -55" CLAIM

LOCATION OF THE MILLER MOUNTAIN -01 THROUGH MILLER MOUNTAIN -120

LODE CLAIMS



- LEGEND**
- INDICATES END CENTER OR CORNER OF LODE CLAIM. SET 2"X2"X5' WOODEN POST (TYPICAL)
 - INDICATES LOCATION MONUMENT SET 10' FROM END CENTER LINE OF THE CLAIM.
 - ⊕ SECTION CORNER
 - MM MILLER MOUNTAIN



LOCATORS:
 FREEPORT-MCMORAN
 BAGDAD, INC.
 P.O. BOX 245
 BAGDAD, ARIZONA 86321

CLAIM STAKING PERFORMED BY:
Bowman
 CONSULTING
 3010 S Priest Dr, #103
 Tempe, Az 85282
 Phone: (480) 629-8830
 Fax: (480) 629-8841
 www.bowmanconsulting.com


LOCATED IN SECTION 27
 TOWNSHIP 14 NORTH, RANGE 9 WEST, G&SRM
 YAVAPAI COUNTY, ARIZONA
 LOCATED DURING THE MONTH
 OF SEPTEMBER, 2012
 YAVAPAI COUNTY, ARIZONA

A110110962

Return to:
Freeport-McMoRan Bagdad Inc.
P. O. Box 245
Bagdad, AZ 86321

**LOCATION NOTICE FOR LODE MINING CLAIM
STATE OF ARIZONA, COUNTY OF YAVAPAI**

NOTICE IS HEREBY GIVEN that the Miller Mountain - 56 lode mining claim has been located by Freeport-McMoRan Bagdad, Inc., a Delaware corporation, whose current mailing address is P. O. Box 245, Bagdad, AZ 86321.



The general course of this claim is North to South and it is situated in Yavapai County, Arizona. This claim is 1326 feet in length and 528 feet in width. This claim runs from the location monument on which this location notice is posted approximately 10 feet in a Northerly direction to the North end line and 1316 feet in a Southerly direction to the South end line. This claim is marked by six monuments, one at each corner and one at the center of each end line of the claim.

The location monument on which the notice is posted is situated within:

Section 27, Township 14 North, Range 9 West, of the Gila and Salt River Meridian, Yavapai County, Arizona and this claim encompasses portions of the following quarter section(s), section(s), Township(s) and Range(s): Southeast 1/4, Section 27, T14N-R9W, G&SRM, Yavapai County, Arizona.

The locality of this claim with reference to some natural object or permanent monument and additional information (if any) concerning its locality is as follows:

The Northeast corner of this claim is 3960' South and 2112' West of the Northeast corner of Section 27, T14N-R9W

The undersigned claims the ground as described above and set forth on the attached 1" = 1500' outline map. This claim is not intended to encroach on any private property or land that is not open for location.

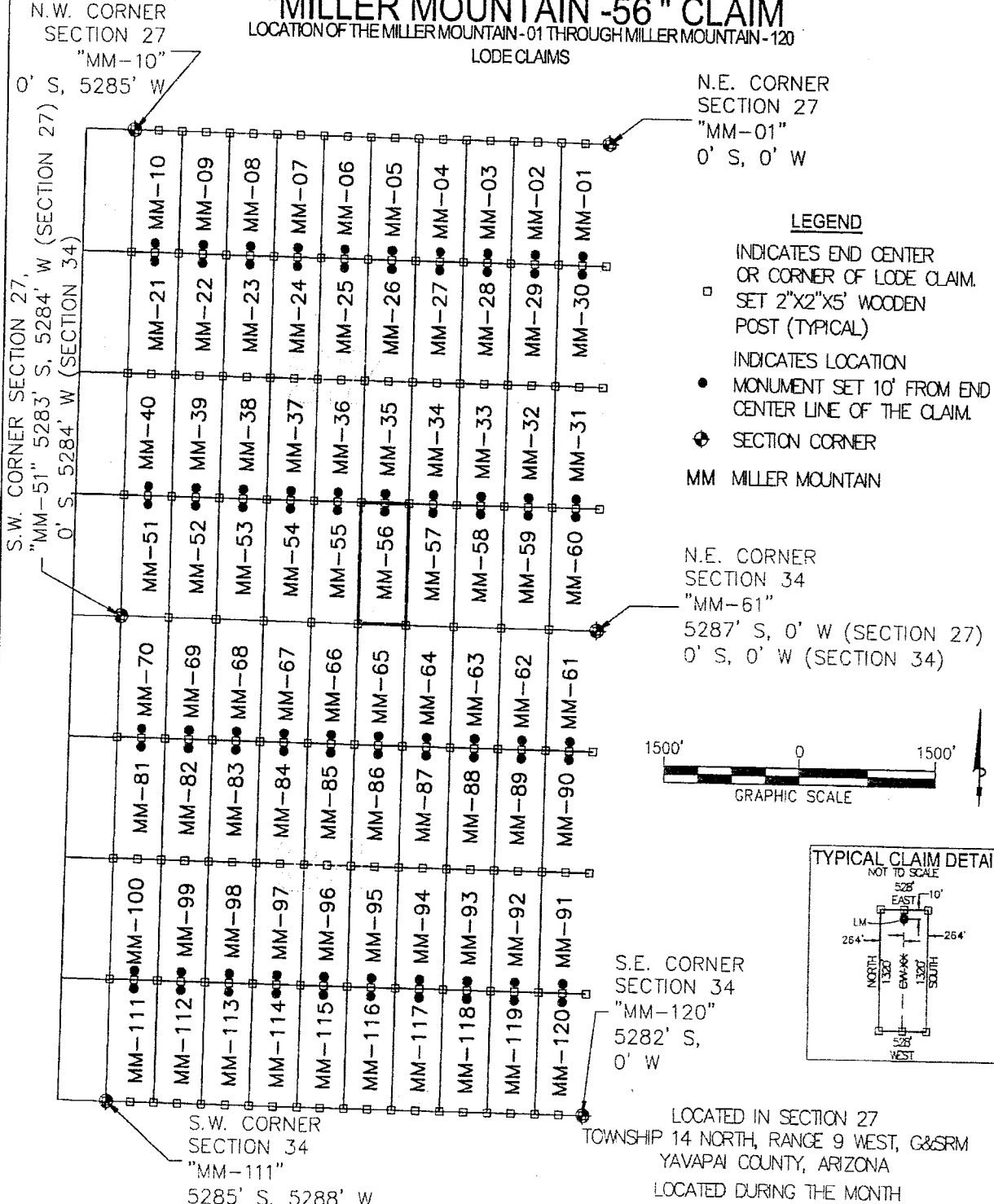
Located, dated and posted on the ground this 26 day of September, 2012.

Freeport-McMoRan Bagdad, Inc. (Owner) By: [Signature]
Bowman Consulting Group, Ltd. (Agent)

AMC 110963

"MILLER MOUNTAIN -56" CLAIM

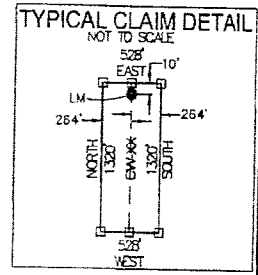
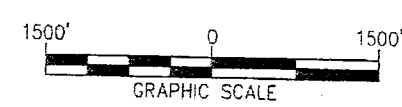
LOCATION OF THE MILLER MOUNTAIN-01 THROUGH MILLER MOUNTAIN-120
LODE CLAIMS



N.E. CORNER SECTION 27
"MM-01"
0' S, 0' W

LEGEND

- INDICATES END CENTER OR CORNER OF LODE CLAIM. SET 2"x2"x5" WOODEN POST (TYPICAL)
- INDICATES LOCATION MONUMENT SET 10' FROM END CENTER LINE OF THE CLAIM.
- ◆ SECTION CORNER
- MM MILLER MOUNTAIN



LOCATED IN SECTION 27
TOWNSHIP 14 NORTH, RANGE 9 WEST, G&SRM
YAVAPAI COUNTY, ARIZONA
LOCATED DURING THE MONTH
OF SEPTEMBER, 2012
YAVAPAI COUNTY, ARIZONA

LOCATORS:
FREEPORT-MCMORAN
BAGDAD, INC.
P.O. BOX 245
BAGDAD, ARIZONA 86321


CLAIM STAKING PERFORMED BY:
Bowman
CONSULTING
3010 S Priest Dr, #103
Tempe, Az 85282
Phone: (480) 629-8830
Fax: (480) 629-8841
www.bowmanconsulting.com

A110418963

Return to:
Freeport-McMoRan Bagdad Inc.
P. O. Box 245
Bagdad, AZ 86321

**LOCATION NOTICE FOR LODE MINING CLAIM
STATE OF ARIZONA, COUNTY OF YAVAPAI**

NOTICE IS HEREBY GIVEN that the Miller Mountain - 57 lode mining claim has been located by Freeport-McMoRan Bagdad, Inc., a Delaware corporation, whose current mailing address is P. O. Box 245, Bagdad, AZ 86321.



The general course of this claim is North to South and it is situated in Yavapai County, Arizona. This claim is 1326 feet in length and 528 feet in width. This claim runs from the location monument on which this location notice is posted approximately 10 feet in a Northerly direction to the North end line and 1316 feet in a Southerly direction to the South end line. This claim is marked by six monuments, one at each corner and one at the center of each end line of the claim.

The location monument on which the notice is posted is situated within:

Section 27, Township 14 North, Range 9 West, of the Gila and Salt River Meridian, Yavapai County, Arizona and this claim encompasses portions of the following quarter section(s), section(s), Township(s) and Range(s): Southeast 1/4, Section 27, T14N-R9W, G&SRM, Yavapai County, Arizona.

The locality of this claim with reference to some natural object or permanent monument and additional information (if any) concerning its locality is as follows:

The Northeast corner of this claim is 3960' South and 1584' West of the Northeast corner of Section 27, T14N-R9W

The undersigned claims the ground as described above and set forth on the attached 1" = 1500' outline map. This claim is not intended to encroach on any private property or land that is not open for location.

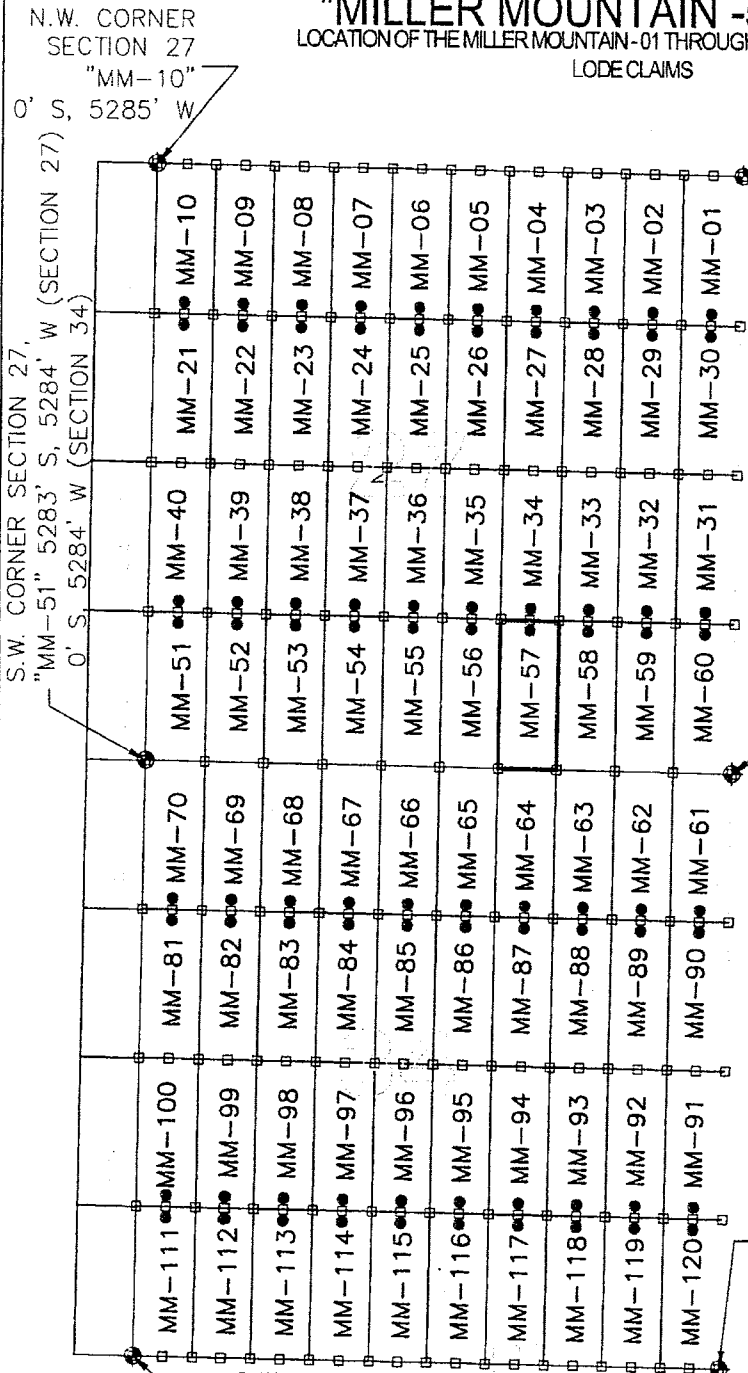
Located, dated and posted on the ground this 26 day of September, 2012.

Freeport-McMoRan Bagdad, Inc. (Owner) By: [Signature]
Bowman Consulting Group, Ltd. (Agent)

ATTCH 18964

"MILLER MOUNTAIN -57" CLAIM

LOCATION OF THE MILLER MOUNTAIN-01 THROUGH MILLER MOUNTAIN-120
LODE CLAIMS

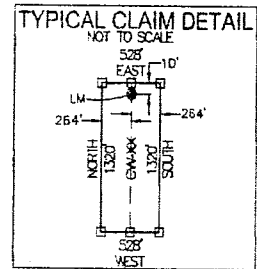


N.E. CORNER
SECTION 27
"MM-01"
0' S, 0' W

LEGEND

- INDICATES END CENTER OR CORNER OF LODE CLAIM. SET 2"X2"X5' WOODEN POST (TYPICAL)
- INDICATES LOCATION MONUMENT SET 10' FROM END CENTER LINE OF THE CLAIM.
- ⊕ SECTION CORNER
- MM MILLER MOUNTAIN

N.E. CORNER
SECTION 34
"MM-61"
5287' S, 0' W (SECTION 27)
0' S, 0' W (SECTION 34)



S.E. CORNER
SECTION 34
"MM-120"
5282' S,
0' W

S.W. CORNER
SECTION 34
"MM-111"
5285' S, 5288' W

LOCATED IN SECTION 27
TOWNSHIP 14 NORTH, RANGE 9 WEST, G&SRM
YAVAPAI COUNTY, ARIZONA
LOCATED DURING THE MONTH
OF SEPTEMBER, 2012
YAVAPAI COUNTY, ARIZONA

LOCATORS:
FREEPORT-MCMORAN
BAGDAD, INC.
P.O. BOX 245
BAGDAD, ARIZONA 86321

CLAIM STAKING PERFORMED BY:
Bowman
CONSULTING


3010 S Priest Dr, #103
Tempe, Az 85282
Phone: (480) 629-8830
Fax: (480) 629-8841
www.bowmanconsulting.com

110114964

Return to:
Freeport-McMoRan Bagdad Inc.
P. O. Box 245
Bagdad, AZ 86321

**LOCATION NOTICE FOR LODE MINING CLAIM
STATE OF ARIZONA, COUNTY OF YAVAPAI**

NOTICE IS HEREBY GIVEN that the Miller Mountain - 58 lode mining claim has been located by Freeport-McMoRan Bagdad, Inc., a Delaware corporation, whose current mailing address is P. O. Box 245, Bagdad, AZ 86321.



The general course of this claim is North to South and it is situated in Yavapai County, Arizona. This claim is 1327 feet in length and 528 feet in width. This claim runs from the location monument on which this location notice is posted approximately 10 feet in a Northerly direction to the North end line and 1317 feet in a Southerly direction to the South end line. This claim is marked by six monuments, one at each corner and one at the center of each end line of the claim.

The location monument on which the notice is posted is situated within:

Section 27, Township 14 North, Range 9 West, of the Gila and Salt River Meridian, Yavapai County, Arizona and this claim encompasses portions of the following quarter section(s), section(s), Township(s) and Range(s): Southeast 1/4, Section 27, T14N-R9W, G&SRM, Yavapai County, Arizona.

The locality of this claim with reference to some natural object or permanent monument and additional information (if any) concerning its locality is as follows:

The Northeast corner of this claim is 3960' South and 1056' West of the Northeast corner of Section 27, T14N-R9W

The undersigned claims the ground as described above and set forth on the attached 1" = 1500' outline map. This claim is not intended to encroach on any private property or land that is not open for location.

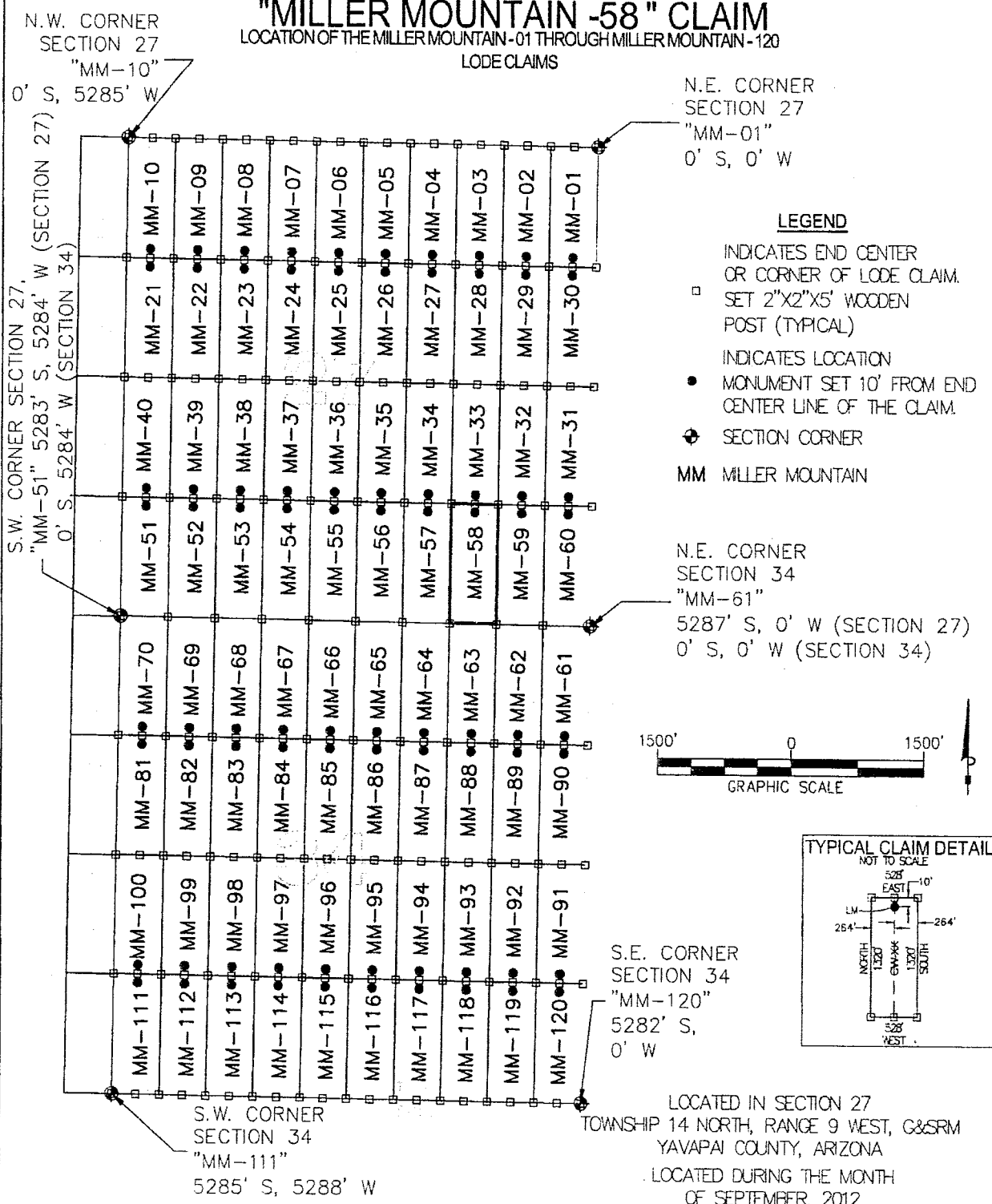
Located, dated and posted on the ground this 26 day of September, 2012.

Freeport-McMoRan Bagdad, Inc. (Owner) By: [Signature]
Bowman Consulting Group, Ltd. (Agent)

AI10418965

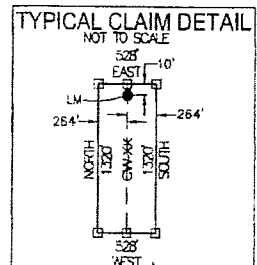
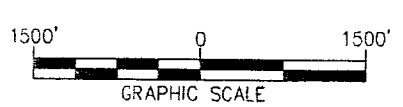
"MILLER MOUNTAIN -58" CLAIM

LOCATION OF THE MILLER MOUNTAIN-01 THROUGH MILLER MOUNTAIN -120
LODE CLAIMS



LEGEND

- INDICATES END CENTER OR CORNER OF LODE CLAIM. SET 2"X2"X5' WOODEN POST (TYPICAL)
- INDICATES LOCATION MONUMENT SET 10' FROM END CENTER LINE OF THE CLAIM.
- ◆ SECTION CORNER
- MM MILLER MOUNTAIN



LOCATORS:
FREEPORT-MCMORAN
BAGDAD, INC.
P.O. BOX 245
BAGDAD, ARIZONA 86321

CLAIM STAKING PERFORMED BY:
Bowman
CONSULTING

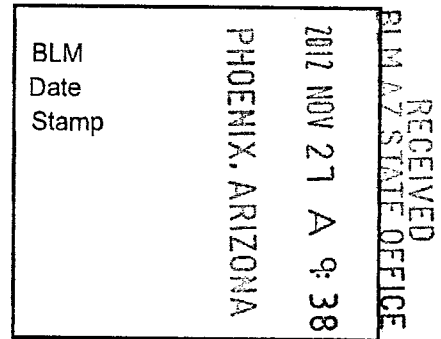
3010 S Priest Dr, #103
Tempe, Az 85282
Phone: (480) 629-8830
Fax: (480) 629-8841
www.bowmanconsulting.com

A110418965

Return to:
Freeport-McMoRan Bagdad Inc.
P. O. Box 245
Bagdad, AZ 86321

**LOCATION NOTICE FOR LODE MINING CLAIM
STATE OF ARIZONA, COUNTY OF YAVAPAI**

NOTICE IS HEREBY GIVEN that the Miller Mountain - 59 lode mining claim has been located by Freeport-McMoRan Bagdad, Inc., a Delaware corporation, whose current mailing address is P. O. Box 245, Bagdad, AZ 86321.



The general course of this claim is North to South and it is situated in Yavapai County, Arizona. This claim is 1327 feet in length and 528 feet in width. This claim runs from the location monument on which this location notice is posted approximately 10 feet in a Northerly direction to the North end line and 1317 feet in a Southerly direction to the South end line. This claim is marked by six monuments, one at each corner and one at the center of each end line of the claim.

The location monument on which the notice is posted is situated within:

Section 27, Township 14 North, Range 9 West, of the Gila and Salt River Meridian, Yavapai County, Arizona and this claim encompasses portions of the following quarter section(s), section(s), Township(s) and Range(s): Southeast 1/4, Section 27, T14N-R9W, G&SRM, Yavapai County, Arizona.

The locality of this claim with reference to some natural object or permanent monument and additional information (if any) concerning its locality is as follows:

The Northeast corner of this claim is 3960' South and 528' West of the Northeast corner of Section 27, T14N-R9W

The undersigned claims the ground as described above and set forth on the attached 1" = 1500' outline map. This claim is not intended to encroach on any private property or land that is not open for location.

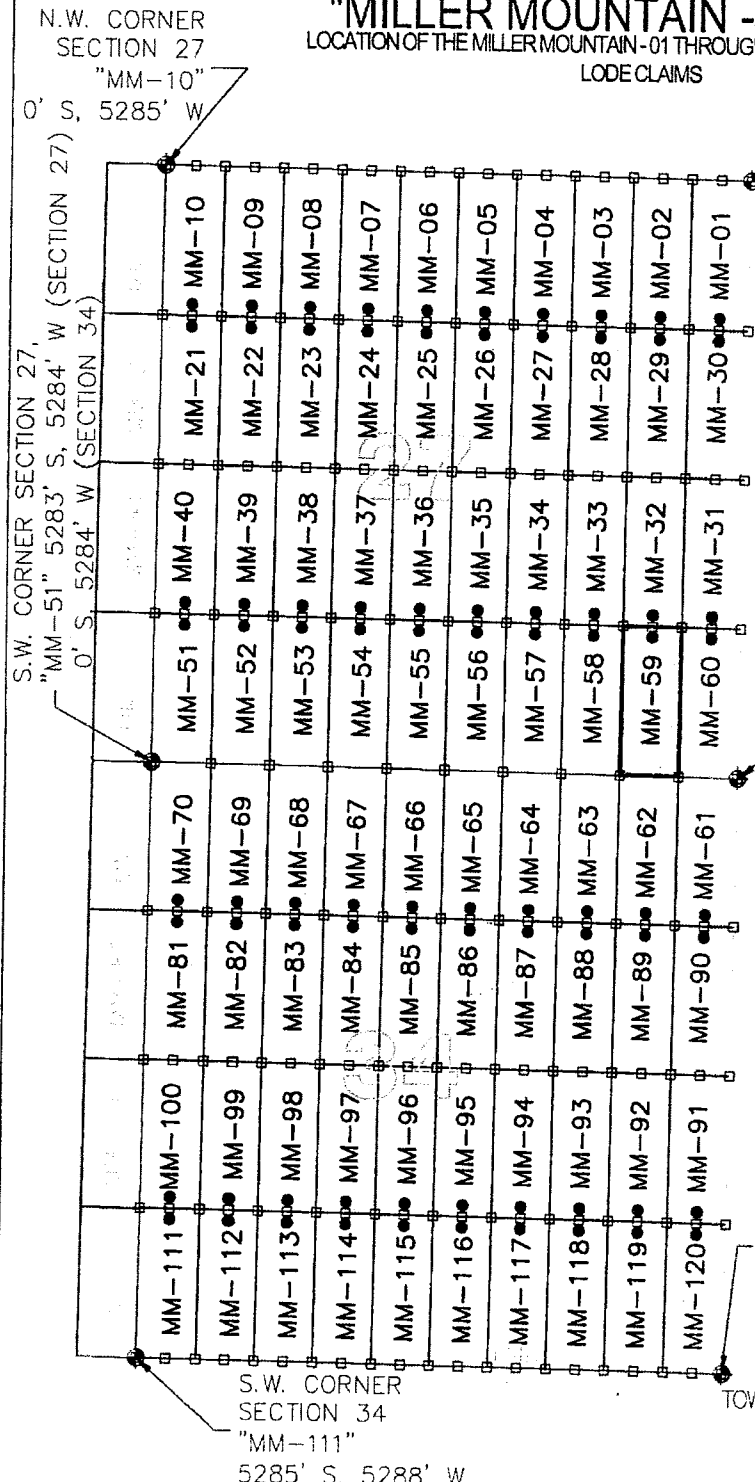
Located, dated and posted on the ground this 26 day of September, 2012.

Freeport-McMoRan Bagdad, Inc. (Owner) By: [Signature]
Bowman Consulting Group, Ltd. (Agent)

AMC 118966

"MILLER MOUNTAIN -59" CLAIM

LOCATION OF THE MILLER MOUNTAIN-01 THROUGH MILLER MOUNTAIN-120
LODE CLAIMS

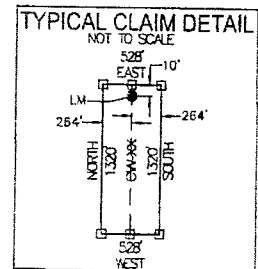


N.E. CORNER
SECTION 27
"MM-01"
0' S, 0' W

LEGEND

- INDICATES END CENTER OR CORNER OF LODE CLAIM. SET 2"X2"X5' WOODEN POST (TYPICAL)
- INDICATES LOCATION MONUMENT SET 10' FROM END CENTER LINE OF THE CLAIM.
- ⊕ SECTION CORNER
- MM MILLER MOUNTAIN

N.E. CORNER
SECTION 34
"MM-61"
5287' S, 0' W (SECTION 27)
0' S, 0' W (SECTION 34)



S.E. CORNER
SECTION 34
"MM-120"
5282' S,
0' W

LOCATED IN SECTION 27
TOWNSHIP 14 NORTH, RANGE 9 WEST, G&SRM
YAVAPAI COUNTY, ARIZONA
LOCATED DURING THE MONTH
OF SEPTEMBER, 2012
YAVAPAI COUNTY, ARIZONA

LOCATORS:
FREEPORT-MCMORAN
BAGDAD, INC.
P.O. BOX 245
BAGDAD, ARIZONA 86321

CLAIM STAKING PERFORMED BY:
Bowman
CONSULTING


3010 S Priest Dr, #103
Tempe, Az 85282
Phone: (480) 629-8830
Fax: (480) 629-8841
www.bowmanconsulting.com

ANCI18966

Return to:
Freeport-McMoRan Bagdad Inc.
P. O. Box 245
Bagdad, AZ 86321

**LOCATION NOTICE FOR LODE MINING CLAIM
STATE OF ARIZONA, COUNTY OF YAVAPAI**

NOTICE IS HEREBY GIVEN that the Miller Mountain - 60 lode mining claim has been located by Freeport-McMoRan Bagdad, Inc., a Delaware corporation, whose current mailing address is P. O. Box 245, Bagdad, AZ 86321.



The general course of this claim is North to South and it is situated in Yavapai County, Arizona. This claim is 1327 feet in length and 528 feet in width. This claim runs from the location monument on which this location notice is posted approximately 10 feet in a Northerly direction to the North end line and 1317 feet in a Southerly direction to the South end line. This claim is marked by six monuments, one at each corner and one at the center of each end line of the claim.

The location monument on which the notice is posted is situated within:

Section 27, Township 14 North, Range 9 West, of the Gila and Salt River Meridian, Yavapai County, Arizona and this claim encompasses portions of the following quarter section(s), section(s), Township(s) and Range(s): Southeast 1/4, Section 27, T14N-R9W, G&SRM, Yavapai County, Arizona.

The locality of this claim with reference to some natural object or permanent monument and additional information (if any) concerning its locality is as follows:

The Northeast corner of this claim is 3960' South and 0' West of the Northeast corner of Section 27, T14N-R9W

The undersigned claims the ground as described above and set forth on the attached 1" = 1500' outline map. This claim is not intended to encroach on any private property or land that is not open for location.

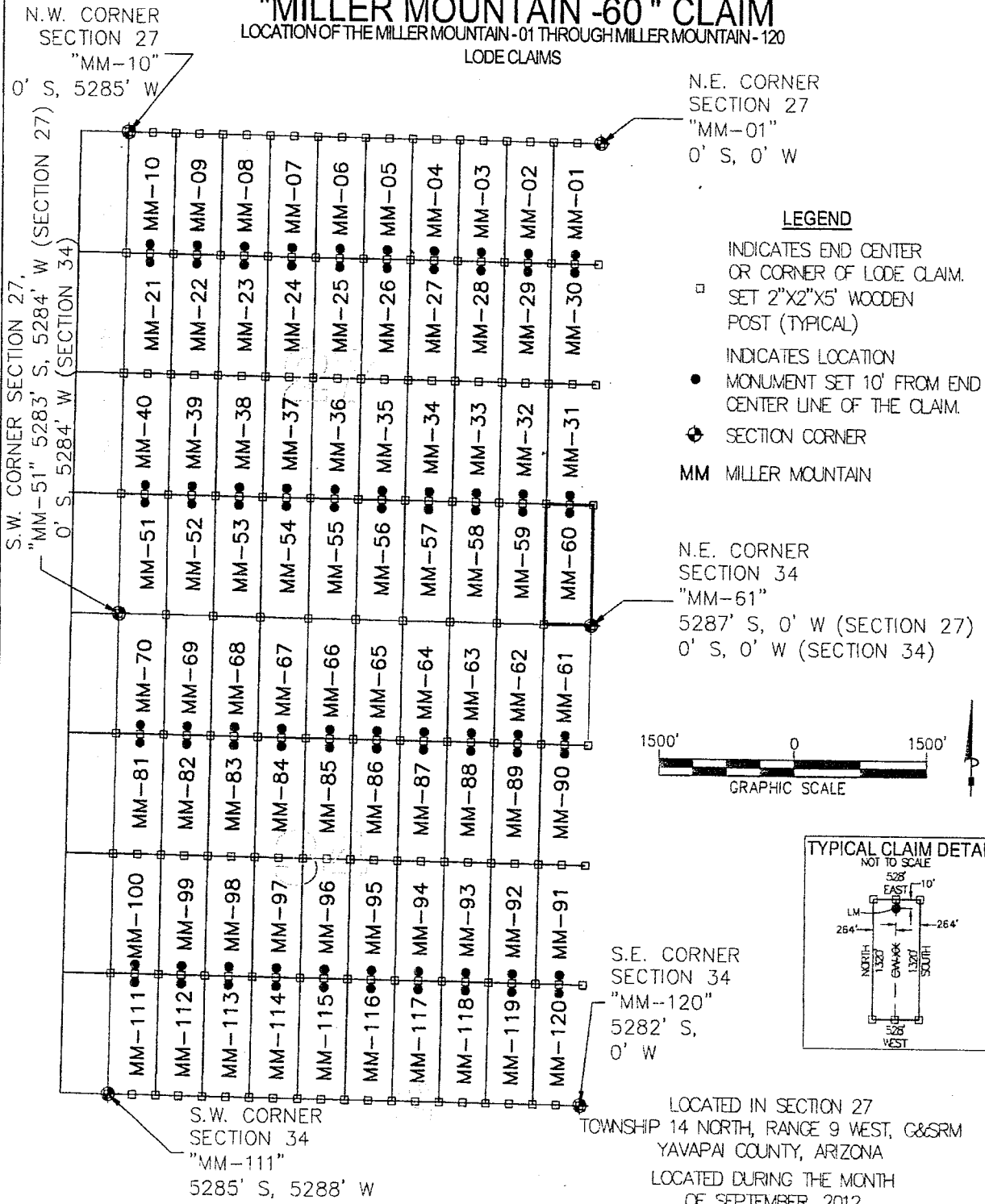
Located, dated and posted on the ground this 26 day of September, 2012.

Freeport-McMoRan Bagdad, Inc. (Owner) By: [Signature]
Bowman Consulting Group, Ltd. (Agent)

AR0410967

"MILLER MOUNTAIN -60" CLAIM

LOCATION OF THE MILLER MOUNTAIN -01 THROUGH MILLER MOUNTAIN -120
LODE CLAIMS



LOCATORS:
FREEPORT-MCMORAN
BAGDAD, INC.
P.O. BOX 245
BAGDAD, ARIZONA 86321

CLAIM STAKING PERFORMED BY:
Bowman
CONSULTING


3010 S Priest Dr, #103
Tempe, Az 85282
Phone: (480) 629-8830
Fax: (480) 629-8841
www.bowmanconsulting.com

196811014

Return to:
Freeport-McMoRan Bagdad Inc.
P. O. Box 245
Bagdad, AZ 86321

**LOCATION NOTICE FOR LODE MINING CLAIM
STATE OF ARIZONA, COUNTY OF YAVAPAI**

NOTICE IS HEREBY GIVEN that the Miller Mountain - 61 lode mining claim has been located by Freeport-McMoRan Bagdad, Inc., a Delaware corporation, whose current mailing address is P. O. Box 245, Bagdad, AZ 86321.



The general course of this claim is North to South and it is situated in Yavapai County, Arizona. This claim is 1320 feet in length and 528 feet in width. This claim runs from the location monument on which this location notice is posted approximately 10 feet in a Northerly direction to the North end line and 1310 feet in a Southerly direction to the South end line. This claim is marked by six monuments, one at each corner and one at the center of each end line of the claim.

The location monument on which the notice is posted is situated within:

Section 34, Township 14 North, Range 9 West, of the Gila and Salt River Meridian, Yavapai County, Arizona and this claim encompasses portions of the following quarter section(s), section(s), Township(s) and Range(s): Northeast 1/4, Section 34, T14N-R9W, G&SRM, Yavapai County, Arizona.

The locality of this claim with reference to some natural object or permanent monument and additional information (if any) concerning its locality is as follows:

The Northeast corner of this claim is 0' South and 0' West of the Northeast corner of Section 34, T14N-R9W

The undersigned claims the ground as described above and set forth on the attached 1" = 1500' outline map. This claim is not intended to encroach on any private property or land that is not open for location.

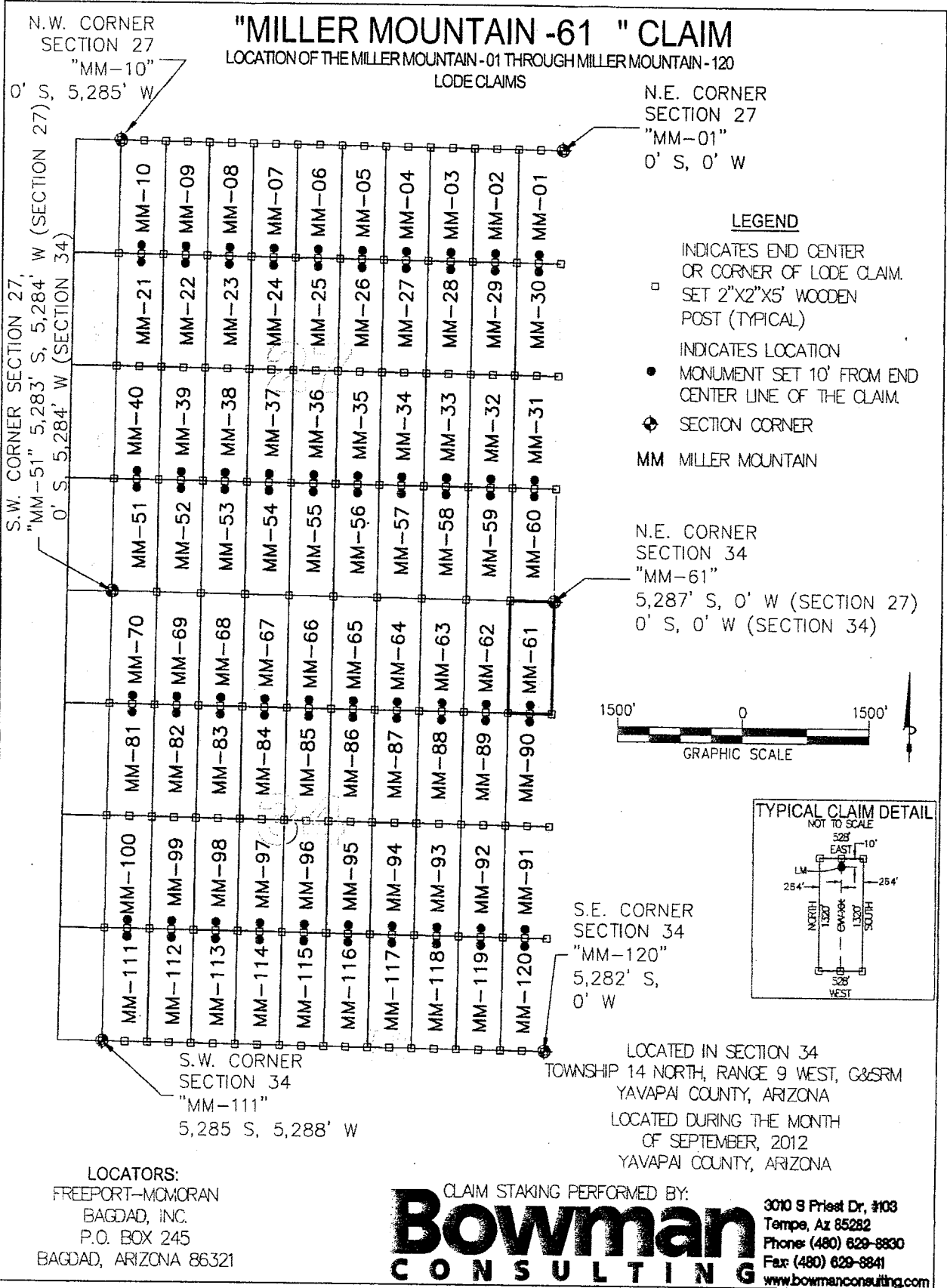
Located, dated and posted on the ground this 26 day of September, 2012.

Freeport-McMoRan Bagdad, Inc. (Owner) By: [Signature]
Bowman Consulting Group, Ltd. (Agent)

AR0910968

"MILLER MOUNTAIN -61 " CLAIM

LOCATION OF THE MILLER MOUNTAIN -01 THROUGH MILLER MOUNTAIN -120
LODE CLAIMS

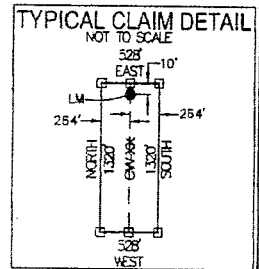


N.E. CORNER
SECTION 27
"MM-01"
0' S, 0' W

LEGEND

- INDICATES END CENTER OR CORNER OF LODE CLAIM. SET 2"x2"x5" WOODEN POST (TYPICAL)
- INDICATES LOCATION MONUMENT SET 10' FROM END CENTER LINE OF THE CLAIM.
- ◆ SECTION CORNER
- MM MILLER MOUNTAIN

N.E. CORNER
SECTION 34
"MM-61"
5,287' S, 0' W (SECTION 27)
0' S, 0' W (SECTION 34)



S.E. CORNER
SECTION 34
"MM-120"
5,282' S,
0' W

S.W. CORNER
SECTION 34
"MM-111"
5,285 S, 5,288' W

LOCATED IN SECTION 34
TOWNSHIP 14 NORTH, RANGE 9 WEST, G&SRM
YAVAPAI COUNTY, ARIZONA
LOCATED DURING THE MONTH
OF SEPTEMBER, 2012
YAVAPAI COUNTY, ARIZONA

LOCATORS:
FREEPORT-MCMORAN
BAGDAD, INC.
P.O. BOX 245
BAGDAD, ARIZONA 86321

CLAIM STAKING PERFORMED BY:
Bowman
CONSULTING


3010 S Priest Dr, #103
Tempe, Az 85282
Phone: (480) 629-8830
Fax: (480) 629-8841
www.bowmanconsulting.com

A100418968

Return to:
Freeport-McMoRan Bagdad Inc.
P. O. Box 245
Bagdad, AZ 86321

**LOCATION NOTICE FOR LODE MINING CLAIM
STATE OF ARIZONA, COUNTY OF YAVAPAI**

NOTICE IS HEREBY GIVEN that the Miller Mountain - 62 lode mining claim has been located by Freeport-McMoRan Bagdad, Inc., a Delaware corporation, whose current mailing address is P. O. Box 245, Bagdad, AZ 86321.



The general course of this claim is North to South and it is situated in Yavapai County, Arizona. This claim is 1320 feet in length and 528 feet in width. This claim runs from the location monument on which this location notice is posted approximately 10 feet in a Northerly direction to the North end line and 1310 feet in a Southerly direction to the South end line. This claim is marked by six monuments, one at each corner and one at the center of each end line of the claim.

The location monument on which the notice is posted is situated within:

Section 34 , Township 14 North, Range 9 West, of the Gila and Salt River Meridian, Yavapai County, Arizona and this claim encompasses portions of the following quarter section(s), section(s), Township(s) and Range(s): Northeast 1/4 , Section 34 , T14N-R9W, G&SRM, Yavapai County, Arizona.

The locality of this claim with reference to some natural object or permanent monument and additional information (if any) concerning its locality is as follows:

The Northeast corner of this claim is 0' South and 528' West of the Northeast corner of Section 34 , T14N-R9W

The undersigned claims the ground as described above and set forth on the attached 1" = 1500' outline map. This claim is not intended to encroach on any private property or land that is not open for location.

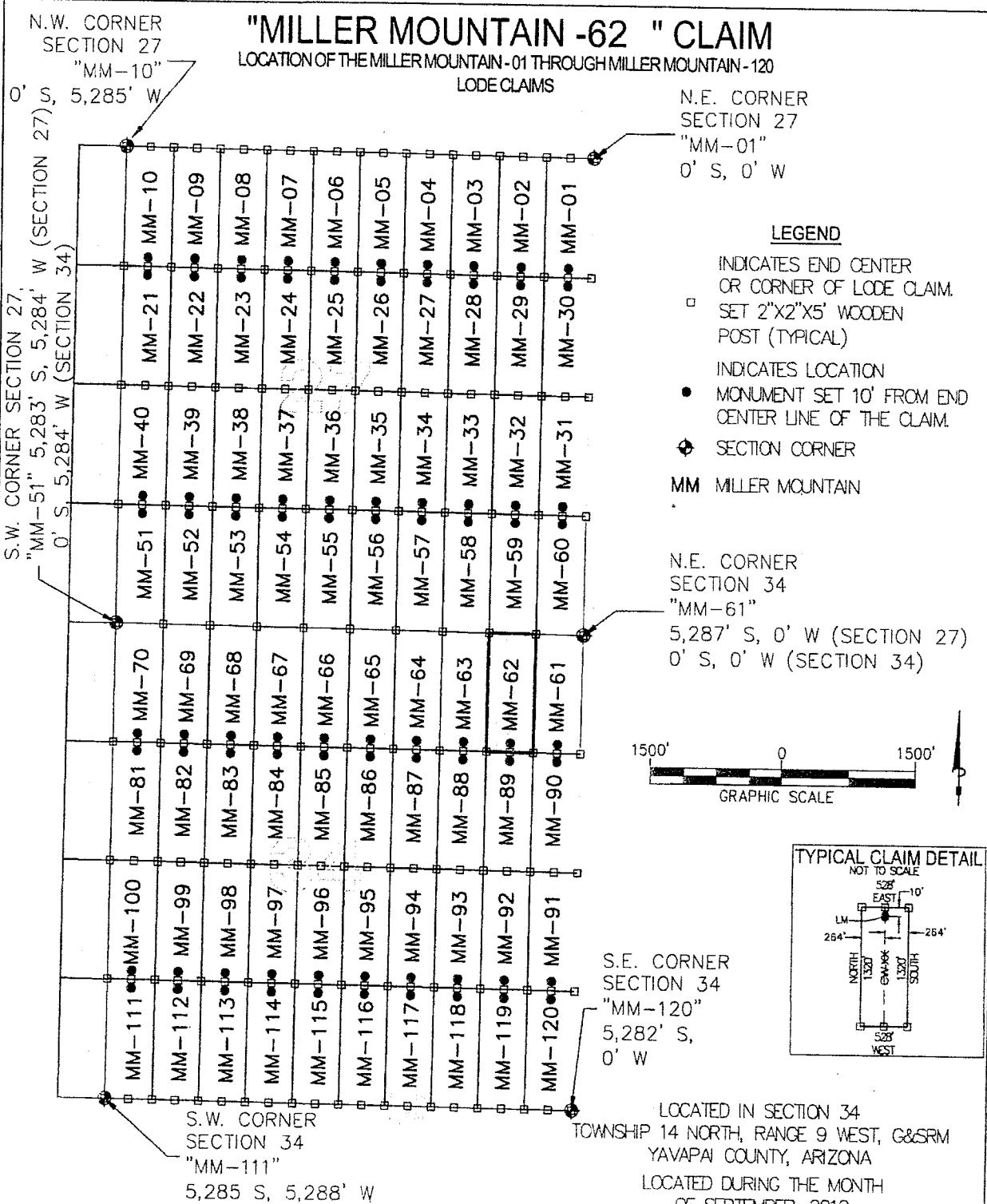
Located, dated and posted on the ground this 26 day of September, 2012.

Freeport-McMoRan Bagdad, Inc. (Owner) By: [Signature]
Bowman Consulting Group, Ltd. (Agent)

AMC 10969

"MILLER MOUNTAIN -62 " CLAIM

LOCATION OF THE MILLER MOUNTAIN -01 THROUGH MILLER MOUNTAIN -120
LODE CLAIMS

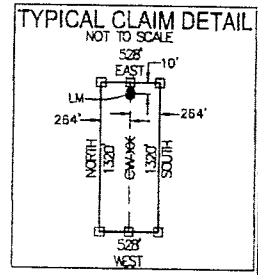
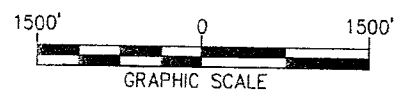


N.E. CORNER
SECTION 27
"MM-01"
0' S, 0' W

LEGEND

- INDICATES END CENTER OR CORNER OF LODE CLAIM.
- SET 2"X2"X5' WOODEN POST (TYPICAL)
- INDICATES LOCATION MONUMENT SET 10' FROM END CENTER LINE OF THE CLAIM.
- ⊕ SECTION CORNER
- MM MILLER MOUNTAIN

N.E. CORNER
SECTION 34
"MM-61"
5,287' S, 0' W (SECTION 27)
0' S, 0' W (SECTION 34)



S.E. CORNER
SECTION 34
"MM-120"
5,282' S,
0' W

S.W. CORNER
SECTION 34
"MM-111"
5,285 S, 5,288' W

LOCATED IN SECTION 34
TOWNSHIP 14 NORTH, RANGE 9 WEST, G&SRM
YAVAPAI COUNTY, ARIZONA
LOCATED DURING THE MONTH
OF SEPTEMBER, 2012
YAVAPAI COUNTY, ARIZONA

LOCATORS:
FREEPORT-MOMORAN
BAGDAD, INC.
P.O. BOX 245
BAGDAD, ARIZONA 86321

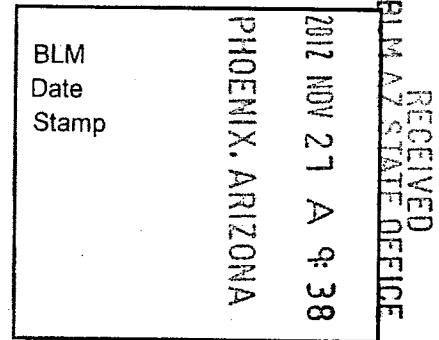
CLAIM STAKING PERFORMED BY:
Bowman
CONSULTING
3010 S Priest Dr, #103
Tempe, Az 85282
Phone: (480) 629-8830
Fax: (480) 629-8841
www.bowmanconsulting.com

ARCH 18969

Return to:
Freeport-McMoRan Bagdad Inc.
P. O. Box 245
Bagdad, AZ 86321

**LOCATION NOTICE FOR LODE MINING CLAIM
STATE OF ARIZONA, COUNTY OF YAVAPAI**

NOTICE IS HEREBY GIVEN that the Miller Mountain - 63 lode mining claim has been located by Freeport-McMoRan Bagdad, Inc., a Delaware corporation, whose current mailing address is P. O. Box 245, Bagdad, AZ 86321.



The general course of this claim is North to South and it is situated in Yavapai County, Arizona. This claim is 1320 feet in length and 528 feet in width. This claim runs from the location monument on which this location notice is posted approximately 10 feet in a Northerly direction to the North end line and 1310 feet in a Southerly direction to the South end line. This claim is marked by six monuments, one at each corner and one at the center of each end line of the claim.

The location monument on which the notice is posted is situated within:

Section 34 , Township 14 North, Range 9 West, of the Gila and Salt River Meridian, Yavapai County, Arizona and this claim encompasses portions of the following quarter section(s), section(s), Township(s) and Range(s): Northeast 1/4 , Section 34, T14N-R9W, G&SRM, Yavapai County, Arizona.

The locality of this claim with reference to some natural object or permanent monument and additional information (if any) concerning its locality is as follows:

The Northeast corner of this claim is 0' South and 1056' West of the Northeast corner of Section 34 , T14N-R9W

The undersigned claims the ground as described above and set forth on the attached 1" = 1500' outline map. This claim is not intended to encroach on any private property or land that is not open for location.

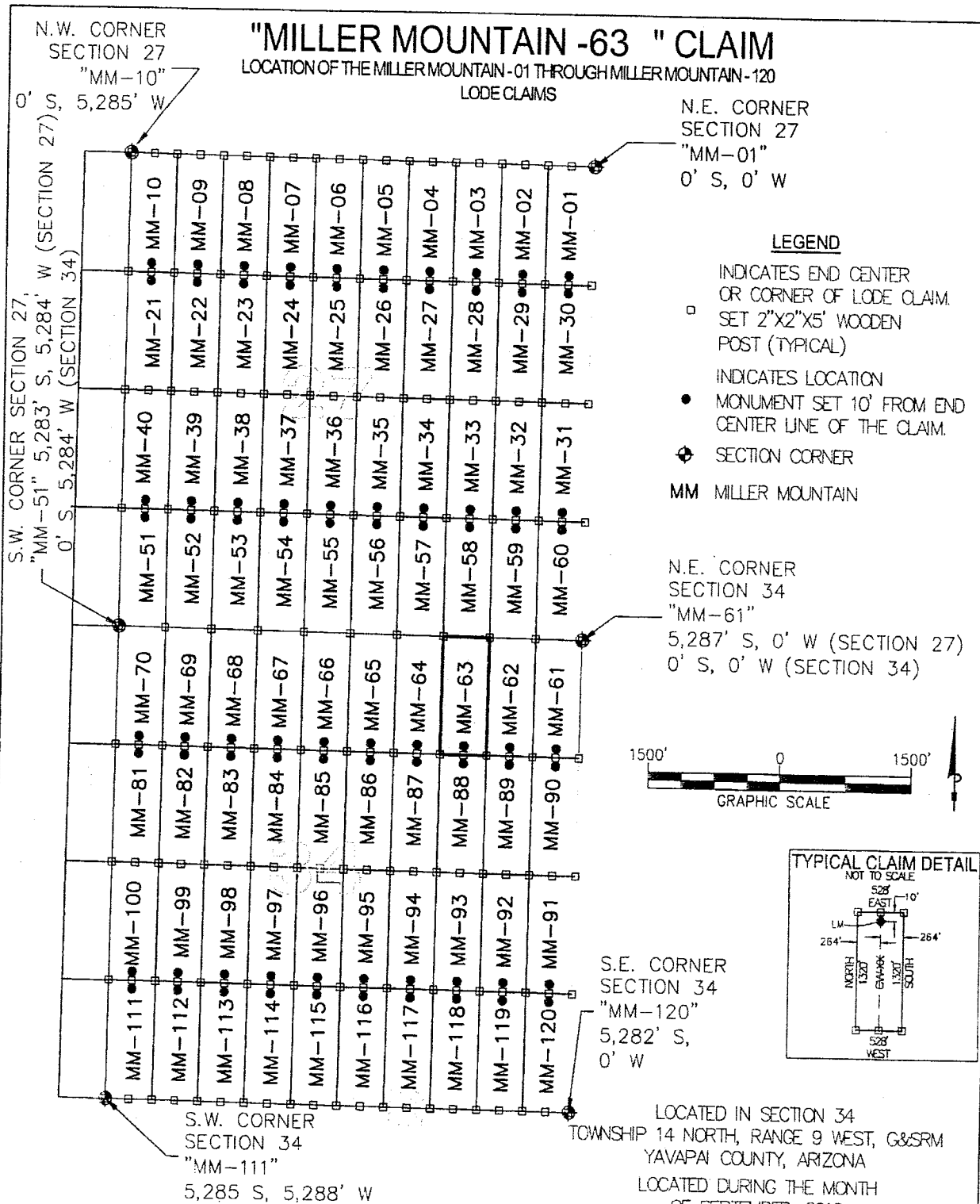
Located, dated and posted on the ground this 26 day of September, 2012.

Freeport-McMoRan Bagdad, Inc. (Owner) By: [Signature]
Bowman Consulting Group, Ltd. (Agent)

ALIC 18970

"MILLER MOUNTAIN -63 " CLAIM

LOCATION OF THE MILLER MOUNTAIN -01 THROUGH MILLER MOUNTAIN -120
LODE CLAIMS

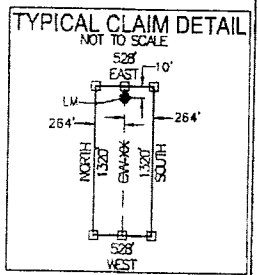


N.E. CORNER
SECTION 27
"MM-01"
0' S, 0' W

LEGEND

- INDICATES END CENTER OR CORNER OF LODE CLAIM. SET 2"x2"x5' WOODEN POST (TYPICAL)
- INDICATES LOCATION MONUMENT SET 10' FROM END CENTER LINE OF THE CLAIM.
- ⊕ SECTION CORNER
- MM MILLER MOUNTAIN

N.E. CORNER
SECTION 34
"MM-61"
5,287' S, 0' W (SECTION 27)
0' S, 0' W (SECTION 34)



S.E. CORNER
SECTION 34
"MM-120"
5,282' S,
0' W

S.W. CORNER
SECTION 34
"MM-111"
5,285 S, 5,288' W

LOCATED IN SECTION 34
TOWNSHIP 14 NORTH, RANGE 9 WEST, G&SRM
YAVAPAI COUNTY, ARIZONA
LOCATED DURING THE MONTH
OF SEPTEMBER, 2012
YAVAPAI COUNTY, ARIZONA

LOCATORS:
FREEMONT-MCMORAN
BAGDAD, INC.
P.O. BOX 245
BAGDAD, ARIZONA 86321


CLAIM STAKING PERFORMED BY:
Bowman
CONSULTING
3010 S Priest Dr, #103
Tempe, Az 85282
Phone: (480) 829-8830
Fax: (480) 829-8841
www.bowmanconsulting.com

A1104189710

Return to:
Freeport-McMoRan Bagdad Inc.
P. O. Box 245
Bagdad, AZ 86321

**LOCATION NOTICE FOR LODE MINING CLAIM
STATE OF ARIZONA, COUNTY OF YAVAPAI**

NOTICE IS HEREBY GIVEN that the Miller Mountain - 64 lode mining claim has been located by Freeport-McMoRan Bagdad, Inc., a Delaware corporation, whose current mailing address is P. O. Box 245, Bagdad, AZ 86321.



The general course of this claim is North to South and it is situated in Yavapai County, Arizona. This claim is 1320 feet in length and 528 feet in width. This claim runs from the location monument on which this location notice is posted approximately 10 feet in a Northerly direction to the North end line and 1310 feet in a Southerly direction to the South end line. This claim is marked by six monuments, one at each corner and one at the center of each end line of the claim.

The location monument on which the notice is posted is situated within:

Section 34, Township 14 North, Range 9 West, of the Gila and Salt River Meridian, Yavapai County, Arizona and this claim encompasses portions of the following quarter section(s), section(s), Township(s) and Range(s): Northeast 1/4, Section 34, T14N-R9W, G&SRM, Yavapai County, Arizona.

The locality of this claim with reference to some natural object or permanent monument and additional information (if any) concerning its locality is as follows:

The Northeast corner of this claim is 0' South and 1584' East of the Northeast corner of Section 34, T14N-R9W

The undersigned claims the ground as described above and set forth on the attached 1" = 1500' outline map. This claim is not intended to encroach on any private property or land that is not open for location.

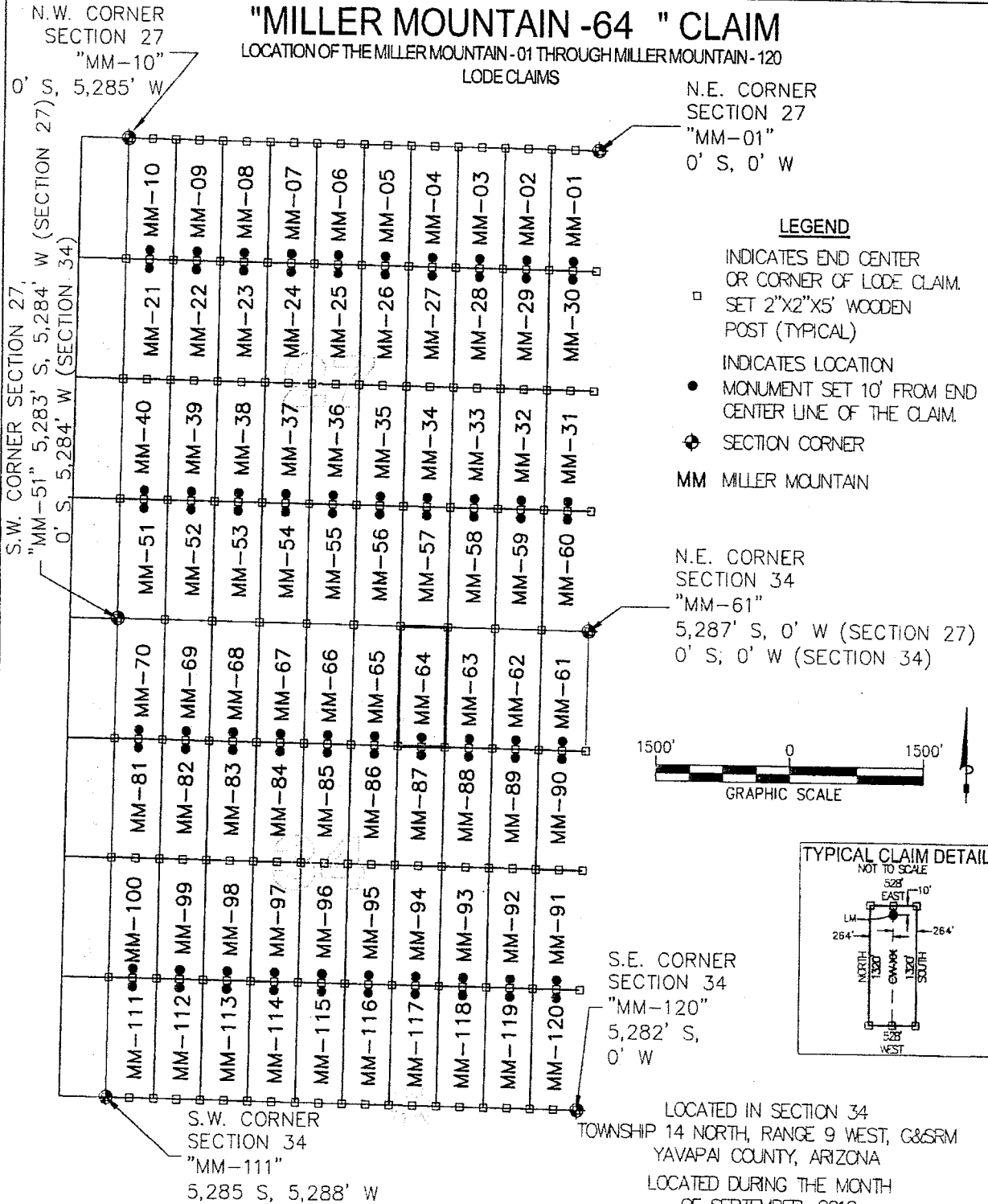
Located, dated and posted on the ground this 26 day of September, 2012.

Freeport-McMoRan Bagdad, Inc. (Owner) By: [Signature]
Bowman Consulting Group, Ltd. (Agent)

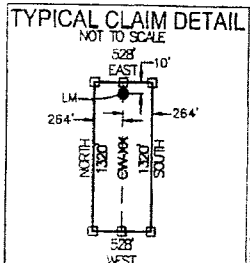
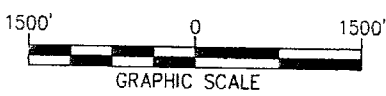
AMC 410971

"MILLER MOUNTAIN -64 " CLAIM

LOCATION OF THE MILLER MOUNTAIN -01 THROUGH MILLER MOUNTAIN -120
LODE CLAIMS



- LEGEND**
- INDICATES END CENTER OR CORNER OF LODE CLAIM. SET 2"x2"x5' WOODEN POST (TYPICAL)
 - INDICATES LOCATION MONUMENT SET 10' FROM END CENTER LINE OF THE CLAIM.
 - ⊕ SECTION CORNER
 - MM MILLER MOUNTAIN



LOCATORS:
FREEPORT-MOMORAN
BAGDAD, INC.
P.O. BOX 245
BAGDAD, ARIZONA 86321

CLAIM STAKING PERFORMED BY:
Bowman
CONSULTING

3010 S Priest Dr, #103
Tempe, Az 85282
Phone: (480) 629-8830
Fax: (480) 629-8841
www.bowmanconsulting.com


LOCATED IN SECTION 34
TOWNSHIP 14 NORTH, RANGE 9 WEST, G&SRM
YAVAPAI COUNTY, ARIZONA
LOCATED DURING THE MONTH
OF SEPTEMBER, 2012
YAVAPAI COUNTY, ARIZONA

A110418971

Return to:
Freeport-McMoRan Bagdad Inc.
P. O. Box 245
Bagdad, AZ 86321

**LOCATION NOTICE FOR LODE MINING CLAIM
STATE OF ARIZONA, COUNTY OF YAVAPAI**

NOTICE IS HEREBY GIVEN that the Miller Mountain - 65 lode mining claim has been located by Freeport-McMoRan Bagdad, Inc., a Delaware corporation, whose current mailing address is P. O. Box 245, Bagdad, AZ 86321.



The general course of this claim is North to South and it is situated in Yavapai County, Arizona. This claim is 1320 feet in length and 528 feet in width. This claim runs from the location monument on which this location notice is posted approximately 10 feet in a Northerly direction to the North end line and 1310 feet in a Southerly direction to the South end line. This claim is marked by six monuments, one at each corner and one at the center of each end line of the claim.

The location monument on which the notice is posted is situated within:
Section 34 , Township 14 North, Range 9 West, of the Gila and Salt River Meridian, Yavapai County, Arizona and this claim encompasses portions of the following quarter section(s), section(s), Township(s) and Range(s): Northeast 1/4 , Section 34, T14N-R9W, G&SRM, Yavapai County, Arizona.

The locality of this claim with reference to some natural object or permanent monument and additional information (if any) concerning its locality is as follows:

The Northeast corner of this claim is 0' South and 2112' West of the Northeast corner of Section 34 , T14N-R9W

The undersigned claims the ground as described above and set forth on the attached 1" = 1500' outline map. This claim is not intended to encroach on any private property or land that is not open for location.

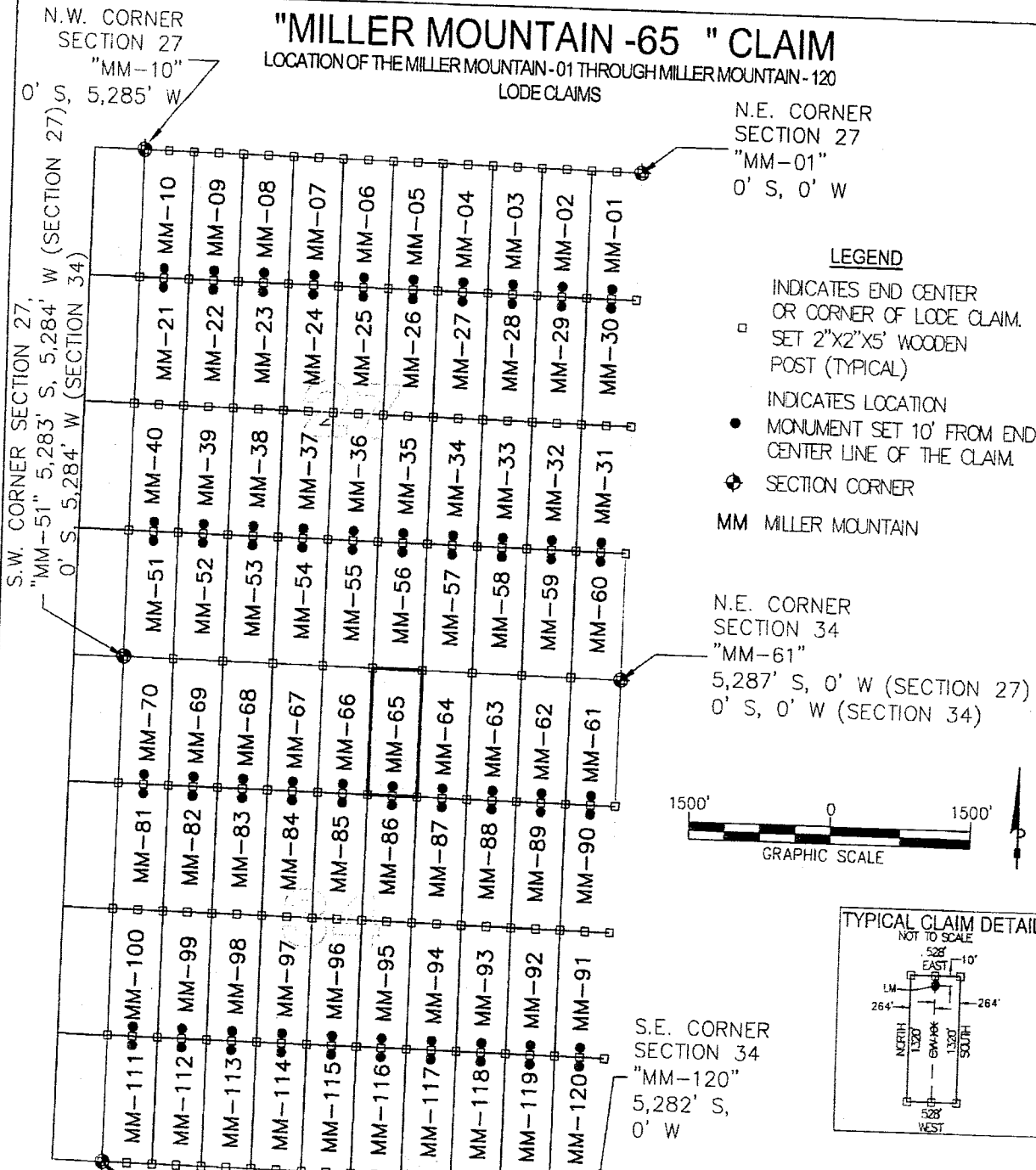
Located, dated and posted on the ground this 26 day of September, 2012.

Freeport-McMoRan Bagdad, Inc. (Owner) By: [Signature]
Bowman Consulting Group, Ltd. (Agent)

AMC 119972

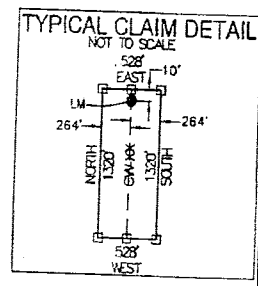
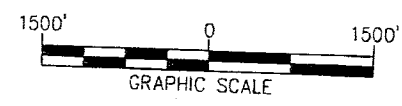
"MILLER MOUNTAIN -65 " CLAIM

LOCATION OF THE MILLER MOUNTAIN -01 THROUGH MILLER MOUNTAIN -120
LODE CLAIMS



LEGEND

- INDICATES END CENTER OR CORNER OF LODE CLAIM. SET 2"x2"x5' WOODEN POST (TYPICAL)
- INDICATES LOCATION MONUMENT SET 10' FROM END CENTER LINE OF THE CLAIM.
- ⊕ SECTION CORNER
- MM MILLER MOUNTAIN



LOCATORS:
FREEPORT-MCMORAN
BAGDAD, INC.
P.O. BOX 245
BAGDAD, ARIZONA 86321

LOCATED IN SECTION 34
TOWNSHIP 14 NORTH, RANGE 9 WEST, G&SRM
YAVAPAI COUNTY, ARIZONA
LOCATED DURING THE MONTH
OF SEPTEMBER, 2012
YAVAPAI COUNTY, ARIZONA


CLAIM STAKING PERFORMED BY:
Bowman
CONSULTING
3010 S Priest Dr, #103
Tempe, Az 85282
Phone: (480) 629-8830
Fax: (480) 629-8841
www.bowmanconsulting.com

A110418972

Return to:
Freeport-McMoRan Bagdad Inc.
P. O. Box 245
Bagdad, AZ 86321

**LOCATION NOTICE FOR LODE MINING CLAIM
STATE OF ARIZONA, COUNTY OF YAVAPAI**

NOTICE IS HEREBY GIVEN that the Miller Mountain - 66 lode mining claim has been located by Freeport-McMoRan Bagdad, Inc., a Delaware corporation, whose current mailing address is P. O. Box 245, Bagdad, AZ 86321.



The general course of this claim is North to South and it is situated in Yavapai County, Arizona. This claim is 1320 feet in length and 528 feet in width. This claim runs from the location monument on which this location notice is posted approximately 10 feet in a Northerly direction to the North end line and 1310 feet in a Southerly direction to the South end line. This claim is marked by six monuments, one at each corner and one at the center of each end line of the claim.

The location monument on which the notice is posted is situated within:
Section 34, Township 14 North, Range 9 West, of the Gila and Salt River Meridian, Yavapai County, Arizona and this claim encompasses portions of the following quarter section(s), section(s), Township(s) and Range(s): Northwest 1/4, Section 34, T14N-R9W, G&SRM, Yavapai County, Arizona.

The locality of this claim with reference to some natural object or permanent monument and additional information (if any) concerning its locality is as follows:

The Northeast corner of this claim is 0' South and 2640' West of the Northeast corner of Section 34, T14N-R9W

The undersigned claims the ground as described above and set forth on the attached 1" = 1500' outline map. This claim is not intended to encroach on any private property or land that is not open for location.

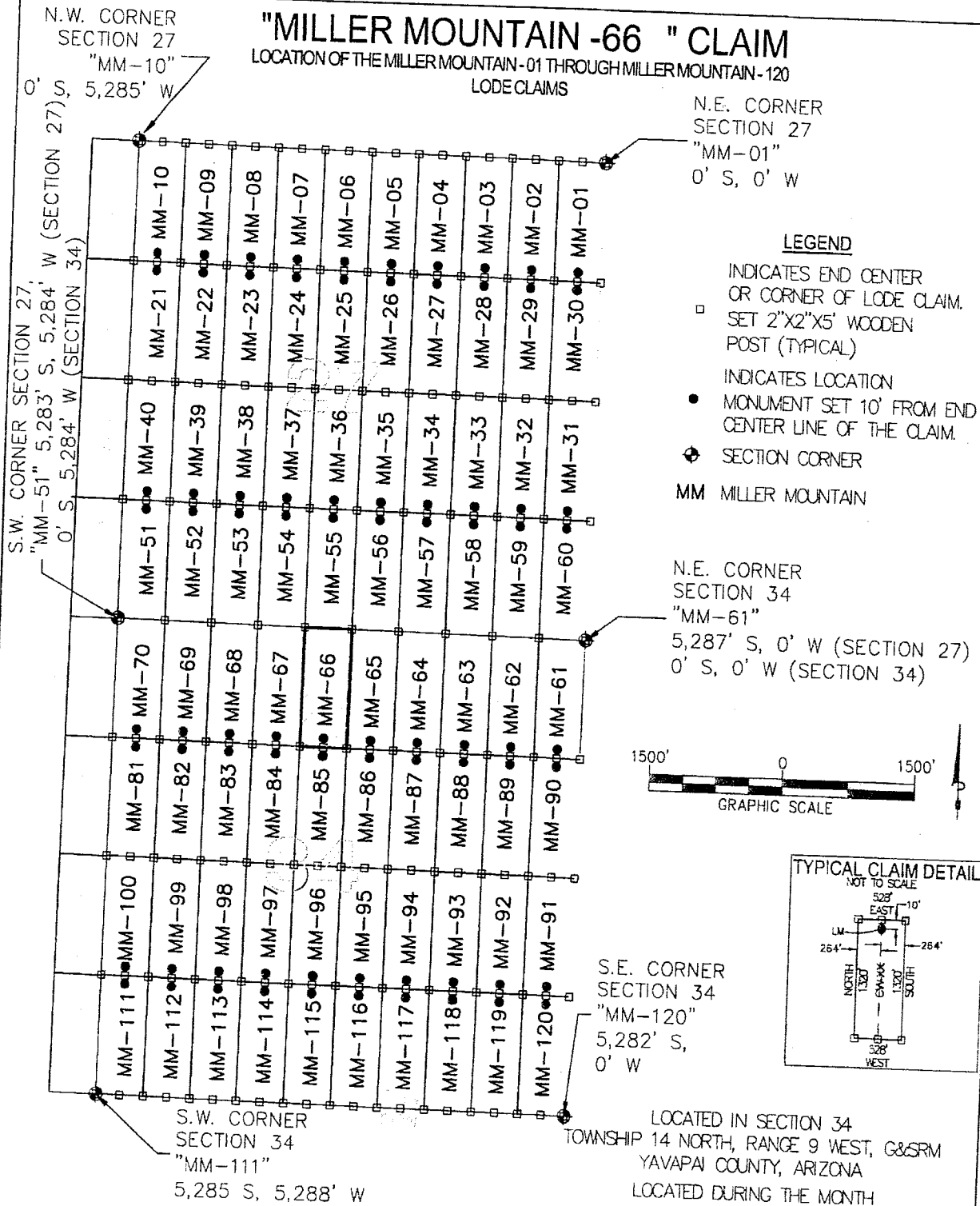
Located, dated and posted on the ground this 26 day of September, 2012.

Freeport-McMoRan Bagdad, Inc. (Owner) By: [Signature]
Bowman Consulting Group, Ltd. (Agent)

AMC 018973

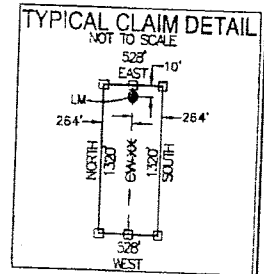
"MILLER MOUNTAIN -66 " CLAIM

LOCATION OF THE MILLER MOUNTAIN -01 THROUGH MILLER MOUNTAIN -120
LODE CLAIMS



LEGEND

- INDICATES END CENTER OR CORNER OF LODE CLAIM. SET 2"x2"x5" WOODEN POST (TYPICAL)
- INDICATES LOCATION MONUMENT SET 10' FROM END CENTER LINE OF THE CLAIM.
- ◆ SECTION CORNER
- MM MILLER MOUNTAIN



LOCATORS:
FREEPORT-MCMORAN
BAGDAD, INC.
P.O. BOX 245
BAGDAD, ARIZONA 86321

CLAIM STAKING PERFORMED BY:
Bowman
CONSULTING

3010 S Priest Dr, #103
Tempe, Az 85282
Phone: (480) 829-8830
Fax: (480) 829-8841
www.bowmanconsulting.com


LOCATED IN SECTION 34
TOWNSHIP 14 NORTH, RANGE 9 WEST, G&SRM
YAVAPAI COUNTY, ARIZONA
LOCATED DURING THE MONTH
OF SEPTEMBER, 2012
YAVAPAI COUNTY, ARIZONA

ANN 18973

Return to:
Freeport-McMoRan Bagdad Inc.
P. O. Box 245
Bagdad, AZ 86321

**LOCATION NOTICE FOR LODE MINING CLAIM
STATE OF ARIZONA, COUNTY OF YAVAPAI**

NOTICE IS HEREBY GIVEN that the Miller Mountain - 67 lode mining claim has been located by Freeport-McMoRan Bagdad, Inc., a Delaware corporation, whose current mailing address is P. O. Box 245, Bagdad, AZ 86321.



The general course of this claim is North to South and it is situated in Yavapai County, Arizona. This claim is 1320 feet in length and 528 feet in width. This claim runs from the location monument on which this location notice is posted approximately 10 feet in a Northerly direction to the North end line and 1310 feet in a Southerly direction to the South end line. This claim is marked by six monuments, one at each corner and one at the center of each end line of the claim.

The location monument on which the notice is posted is situated within:
Section 34 , Township 14 North, Range 9 West, of the Gila and Salt River Meridian, Yavapai County, Arizona and this claim encompasses portions of the following quarter section(s), section(s), Township(s) and Range(s): Northwest 1/4, Section 34, T14N-R9W, G&SRM, Yavapai County, Arizona.

The locality of this claim with reference to some natural object or permanent monument and additional information (if any) concerning its locality is as follows:

The Northeast corner of this claim is 0' South and 3168' West of the Northeast corner of Section 34 , T14N-R9W

The undersigned claims the ground as described above and set forth on the attached 1" = 1500' outline map. This claim is not intended to encroach on any private property or land that is not open for location.

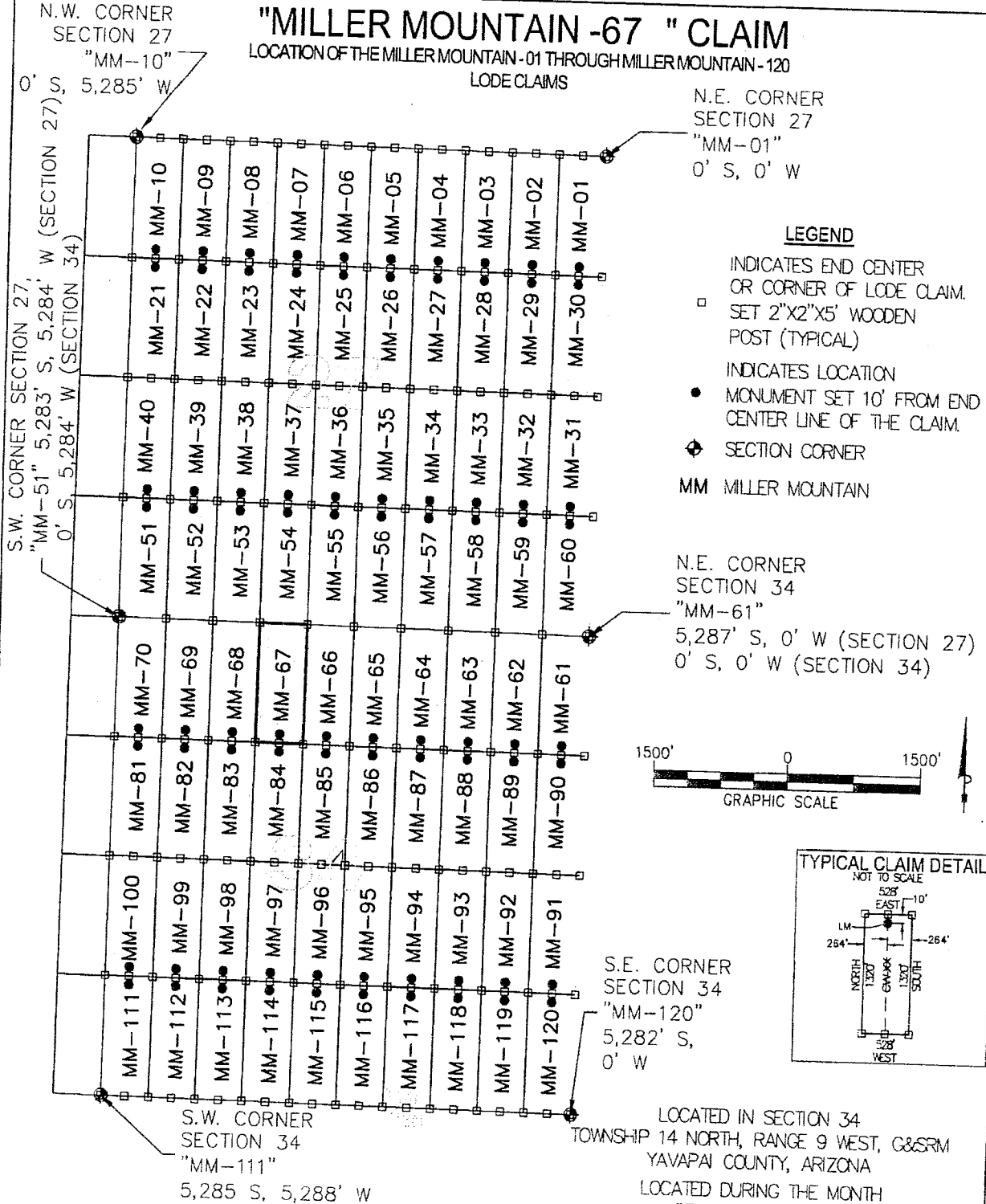
Located, dated and posted on the ground this 26 day of September, 2012.

Freeport-McMoRan Bagdad, Inc. (Owner) By: [Signature]
Bowman Consulting Group, Ltd. (Agent)

ARIZONA 10974

"MILLER MOUNTAIN -67 " CLAIM

LOCATION OF THE MILLER MOUNTAIN -01 THROUGH MILLER MOUNTAIN -120
LODE CLAIMS

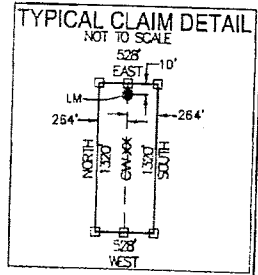
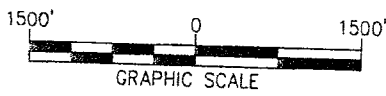


N.E. CORNER
SECTION 27
"MM-01"
0' S, 0' W

LEGEND

- INDICATES END CENTER OR CORNER OF LODE CLAIM. SET 2"x2"x5' WOODEN POST (TYPICAL)
- INDICATES LOCATION MONUMENT SET 10' FROM END CENTER LINE OF THE CLAIM.
- ◆ SECTION CORNER
- MM MILLER MOUNTAIN

N.E. CORNER
SECTION 34
"MM-61"
5,287' S, 0' W (SECTION 27)
0' S, 0' W (SECTION 34)



S.E. CORNER
SECTION 34
"MM-120"
5,282' S,
0' W

S.W. CORNER
SECTION 34
"MM-111"
5,285 S, 5,288' W

LOCATED IN SECTION 34
TOWNSHIP 14 NORTH, RANGE 9 WEST, G&SRM
YAVAPAI COUNTY, ARIZONA
LOCATED DURING THE MONTH
OF SEPTEMBER, 2012
YAVAPAI COUNTY, ARIZONA

LOCATORS:
FREEPORT-MCMORAN
BAGDAD, INC.
P.O. BOX 245
BAGDAD, ARIZONA 86321


CLAIM STAKING PERFORMED BY:
Bowman
CONSULTING
3010 S Priest Dr, #103
Tempe, Az 85282
Phone: (480) 629-8830
Fax: (480) 629-8841
www.bowmanconsulting.com

41101189714

Return to:
Freeport-McMoRan Bagdad Inc.
P. O. Box 245
Bagdad, AZ 86321

**LOCATION NOTICE FOR LODE MINING CLAIM
STATE OF ARIZONA, COUNTY OF YAVAPAI**

NOTICE IS HEREBY GIVEN that the Miller Mountain - 68 lode mining claim has been located by Freeport-McMoRan Bagdad, Inc., a Delaware corporation, whose current mailing address is P. O. Box 245, Bagdad, AZ 86321.



The general course of this claim is North to South and it is situated in Yavapai County, Arizona. This claim is 1320 feet in length and 528 feet in width. This claim runs from the location monument on which this location notice is posted approximately 10 feet in a Northerly direction to the North end line and 1310 feet in a Southerly direction to the South end line. This claim is marked by six monuments, one at each corner and one at the center of each end line of the claim.

The location monument on which the notice is posted is situated within:
Section 34, Township 14 North, Range 9 West, of the Gila and Salt River Meridian, Yavapai County, Arizona and this claim encompasses portions of the following quarter section(s), section(s), Township(s) and Range(s): Northwest 1/4, Section 34, T14N-R9W, G&SRM, Yavapai County, Arizona.

The locality of this claim with reference to some natural object or permanent monument and additional information (if any) concerning its locality is as follows:

The Northeast corner of this claim is 0' South and 3696' West of the Northeast corner of Section 34, T14N-R9W

The undersigned claims the ground as described above and set forth on the attached 1" = 1500' outline map. This claim is not intended to encroach on any private property or land that is not open for location.

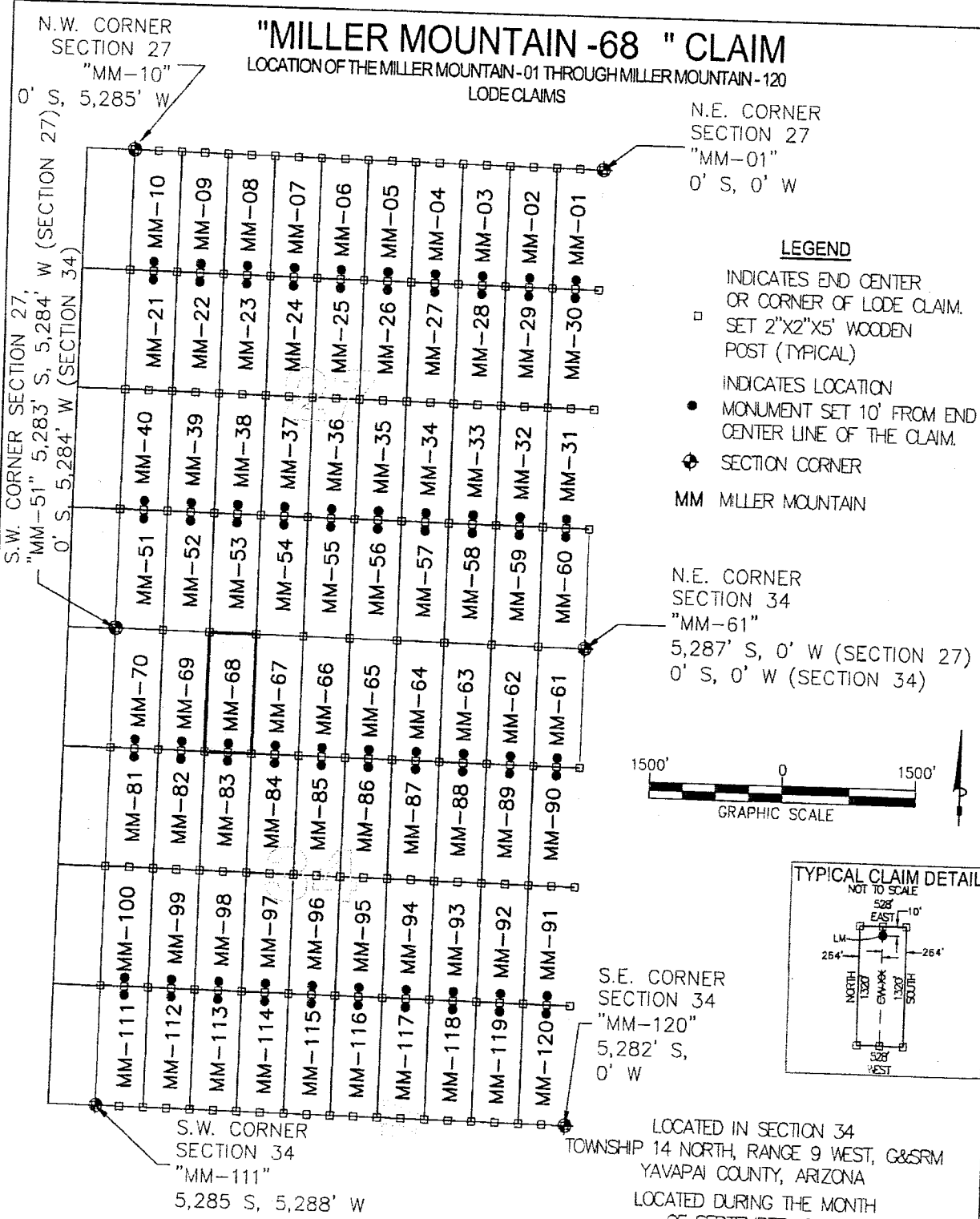
Located, dated and posted on the ground this 26 day of September, 2012.

Freeport-McMoRan Bagdad, Inc. (Owner) By: [Signature]
Bowman Consulting Group, Ltd. (Agent)

AMC 18975

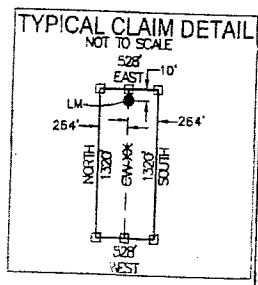
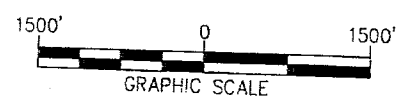
"MILLER MOUNTAIN -68 " CLAIM

LOCATION OF THE MILLER MOUNTAIN -01 THROUGH MILLER MOUNTAIN -120
LODE CLAIMS



LEGEND

- INDICATES END CENTER OR CORNER OF LODE CLAIM. SET 2"X2"X5' WOODEN POST (TYPICAL)
- INDICATES LOCATION MONUMENT SET 10' FROM END CENTER LINE OF THE CLAIM.
- ◆ SECTION CORNER
- MM MILLER MOUNTAIN



LOCATORS:
FREEPORT-MCMORAN
BAGDAD, INC.
P.O. BOX 245
BAGDAD, ARIZONA 86321

CLAIM STAKING PERFORMED BY:
Bowman
CONSULTING G
3010 S Priest Dr, #103
Tempe, Az 85282
Phone: (480) 629-8830
Fax: (480) 629-8841
www.bowmanconsulting.com


LOCATED IN SECTION 34
TOWNSHIP 14 NORTH, RANGE 9 WEST, G&SRM
YAVAPAI COUNTY, ARIZONA
LOCATED DURING THE MONTH
OF SEPTEMBER, 2012
YAVAPAI COUNTY, ARIZONA

AN0419975

Return to:
Freeport-McMoRan Bagdad Inc.
P. O. Box 245
Bagdad, AZ 86321

**LOCATION NOTICE FOR LODE MINING CLAIM
STATE OF ARIZONA, COUNTY OF YAVAPAI**

NOTICE IS HEREBY GIVEN that the Miller Mountain - 69 lode mining claim has been located by Freeport-McMoRan Bagdad, Inc., a Delaware corporation, whose current mailing address is P. O. Box 245, Bagdad, AZ 86321.



The general course of this claim is North to South and it is situated in Yavapai County, Arizona. This claim is 1320 feet in length and 528 feet in width. This claim runs from the location monument on which this location notice is posted approximately 10 feet in a Northerly direction to the North end line and 1310 feet in a Southerly direction to the South end line. This claim is marked by six monuments, one at each corner and one at the center of each end line of the claim.

The location monument on which the notice is posted is situated within:
Section 34 , Township 14 North, Range 9 West, of the Gila and Salt River Meridian, Yavapai County, Arizona and this claim encompasses portions of the following quarter section(s), section(s), Township(s) and Range(s): Northwest 1/4, Section 34, T14N-R9W, G&SRM, Yavapai County, Arizona.

The locality of this claim with reference to some natural object or permanent monument and additional information (if any) concerning its locality is as follows:

The Northeast corner of this claim is 0' South and 4224' West of the Northeast corner of Section 34 , T14N-R9W

The undersigned claims the ground as described above and set forth on the attached 1" = 1500' outline map. This claim is not intended to encroach on any private property or land that is not open for location.

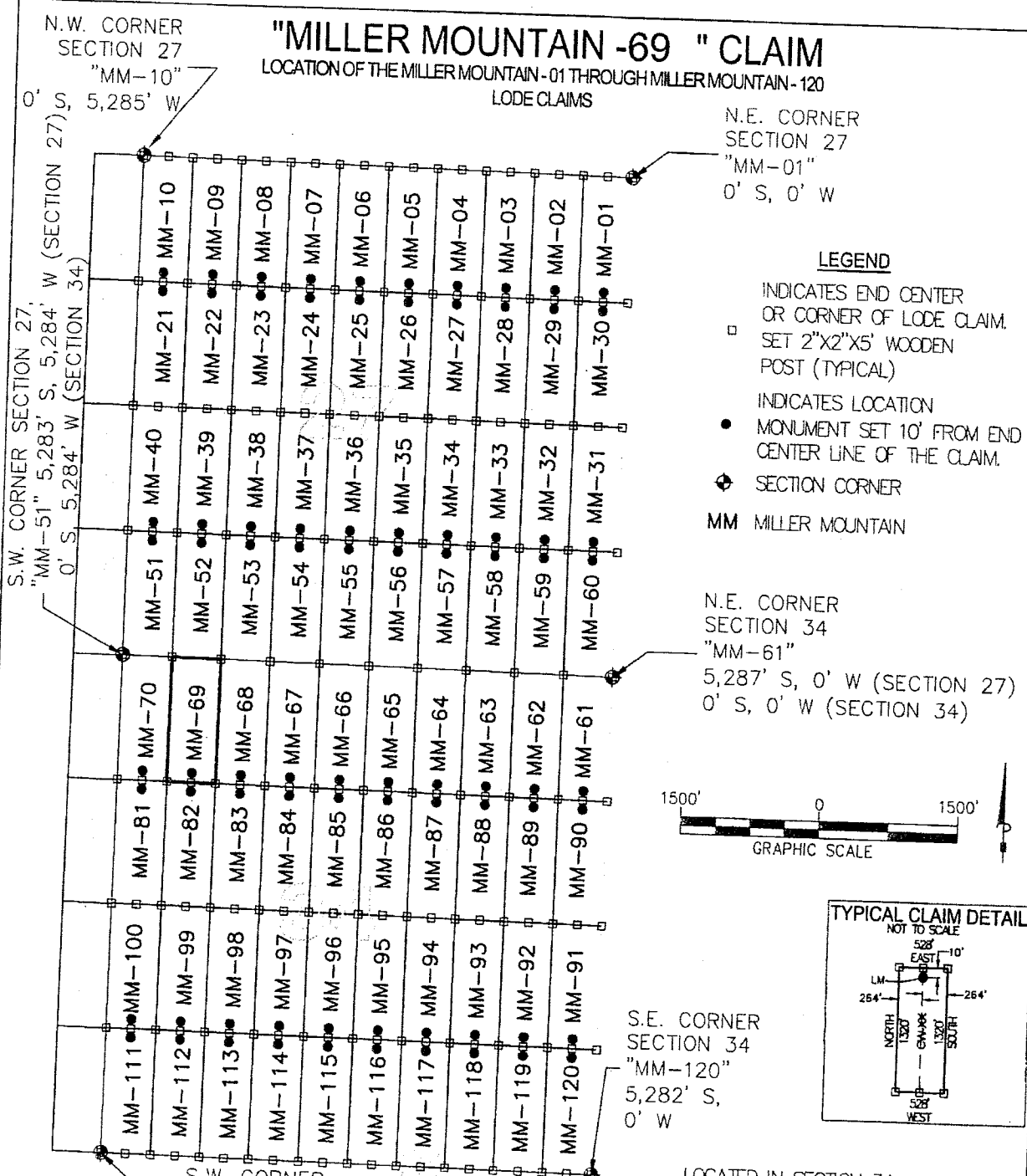
Located, dated and posted on the ground this 26 day of September, 2012.

Freeport-McMoRan Bagdad, Inc. (Owner) By: [Signature]
Bowman Consulting Group, Ltd. (Agent)

ATTORNEY 10976

"MILLER MOUNTAIN -69 " CLAIM

LOCATION OF THE MILLER MOUNTAIN -01 THROUGH MILLER MOUNTAIN -120
LODE CLAIMS

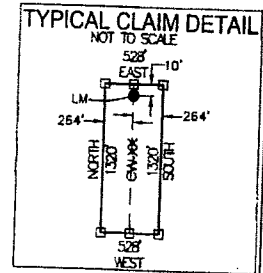


N.E. CORNER
SECTION 27
"MM-01"
0' S, 0' W

LEGEND

- INDICATES END CENTER OR CORNER OF LODE CLAIM. SET 2"X2"X5' WOODEN POST (TYPICAL)
- INDICATES LOCATION MONUMENT SET 10' FROM END CENTER LINE OF THE CLAIM.
- ◆ SECTION CORNER
- MM MILLER MOUNTAIN

N.E. CORNER
SECTION 34
"MM-61"
5,287' S, 0' W (SECTION 27)
0' S, 0' W (SECTION 34)



S.E. CORNER
SECTION 34
"MM-120"
5,282' S,
0' W

S.W. CORNER
SECTION 34
"MM-111"
5,285 S, 5,288' W

LOCATED IN SECTION 34
TOWNSHIP 14 NORTH, RANGE 9 WEST, G&SRM
YAVAPAI COUNTY, ARIZONA
LOCATED DURING THE MONTH
OF SEPTEMBER, 2012
YAVAPAI COUNTY, ARIZONA

LOCATORS:
FREEPORT-MCMORAN
BAGDAD, INC.
P.O. BOX 245
BAGDAD, ARIZONA 86321


CLAIM STAKING PERFORMED BY:
Bowman
CONSULTING
3010 S Priest Dr, #103
Tempe, Az 85282
Phone: (480) 629-8830
Fax: (480) 629-8841
www.bowmanconsulting.com

A100118976

Return to:
Freeport-McMoRan Bagdad Inc.
P. O. Box 245
Bagdad, AZ 86321

**LOCATION NOTICE FOR LODE MINING CLAIM
STATE OF ARIZONA, COUNTY OF YAVAPAI**

NOTICE IS HEREBY GIVEN that the Miller Mountain - 70 lode mining claim has been located by Freeport-McMoRan Bagdad, Inc., a Delaware corporation, whose current mailing address is P. O. Box 245, Bagdad, AZ 86321.



The general course of this claim is North to South and it is situated in Yavapai County, Arizona. This claim is 1320 feet in length and 533 feet in width. This claim runs from the location monument on which this location notice is posted approximately 10 feet in a Northerly direction to the North end line and 1310 feet in a Southerly direction to the South end line. This claim is marked by six monuments, one at each corner and one at the center of each end line of the claim.

The location monument on which the notice is posted is situated within:
Section 34, Township 14 North, Range 9 West, of the Gila and Salt River Meridian, Yavapai County, Arizona and this claim encompasses portions of the following quarter section(s), section(s), Township(s) and Range(s): Northwest 1/4, Section 34, T14N-R9W, G&SRM, Yavapai County, Arizona.

The locality of this claim with reference to some natural object or permanent monument and additional information (if any) concerning its locality is as follows:

The Northeast corner of this claim is 0' South and 4752' West of the Northeast corner of Section 34, T14N-R9W

The undersigned claims the ground as described above and set forth on the attached 1" = 1500' outline map. This claim is not intended to encroach on any private property or land that is not open for location.

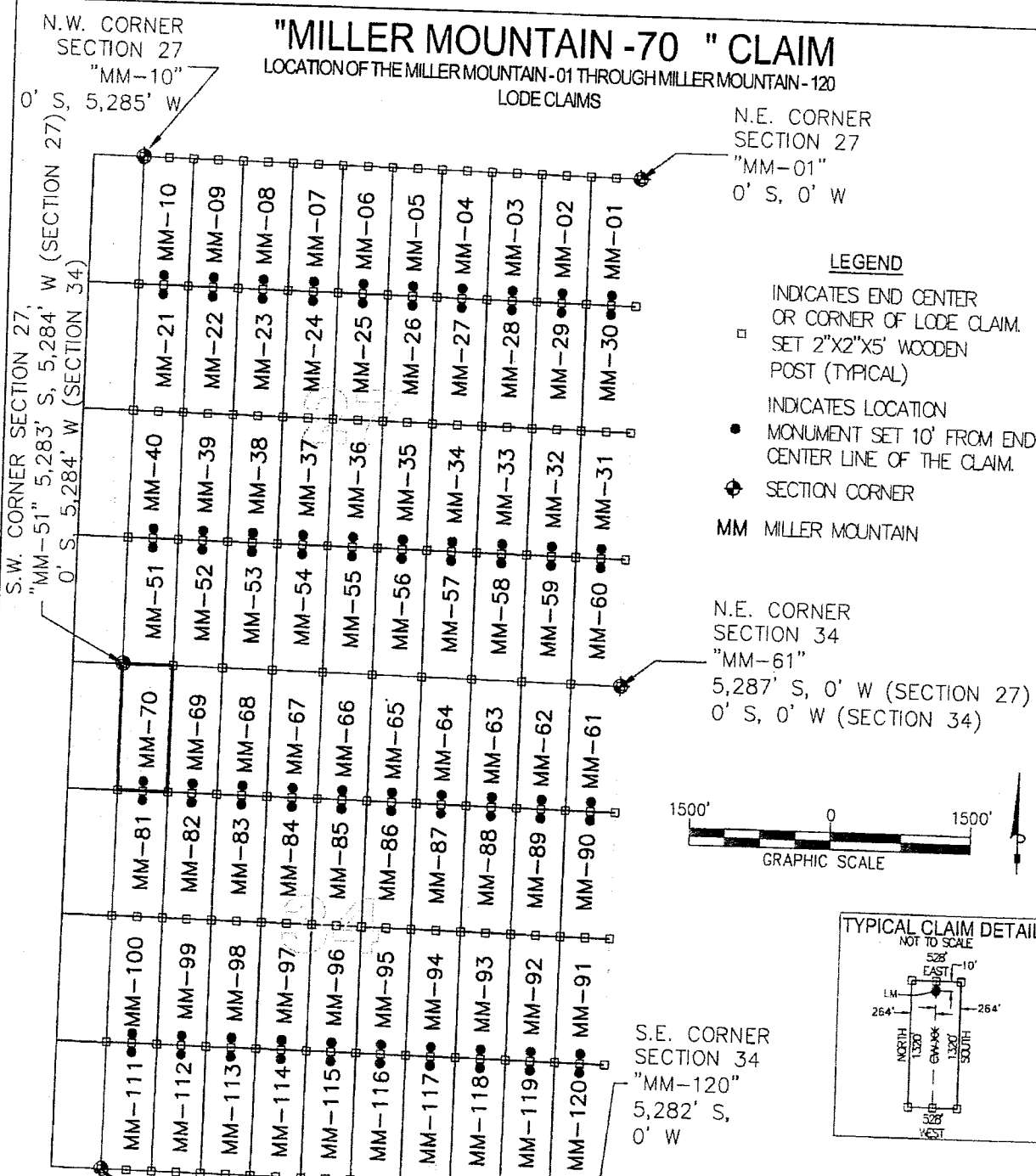
Located, dated and posted on the ground this 26 day of September, 2012.

Freeport-McMoRan Bagdad, Inc. (Owner) By: [Signature]
Bowman Consulting Group, Ltd. (Agent)

AN0418977

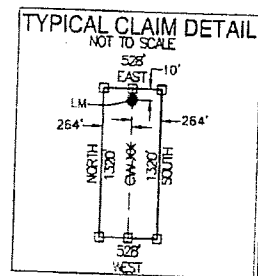
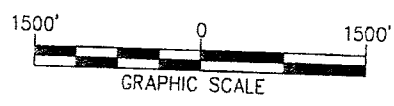
"MILLER MOUNTAIN -70 " CLAIM

LOCATION OF THE MILLER MOUNTAIN -01 THROUGH MILLER MOUNTAIN -120
LODE CLAIMS



LEGEND

- INDICATES END CENTER OR CORNER OF LODE CLAIM. SET 2"x2"x5' WOODEN POST (TYPICAL)
- INDICATES LOCATION MONUMENT SET 10' FROM END CENTER LINE OF THE CLAIM.
- ⊕ SECTION CORNER
- MM MILLER MOUNTAIN



LOCATORS:
FREEPORT-MCMORAN
BAGDAD, INC.
P.O. BOX 245
BAGDAD, ARIZONA 86321

LOCATED IN SECTION 34
TOWNSHIP 14 NORTH, RANGE 9 WEST, G&SRM
YAVAPAI COUNTY, ARIZONA
LOCATED DURING THE MONTH
OF SEPTEMBER, 2012
YAVAPAI COUNTY, ARIZONA

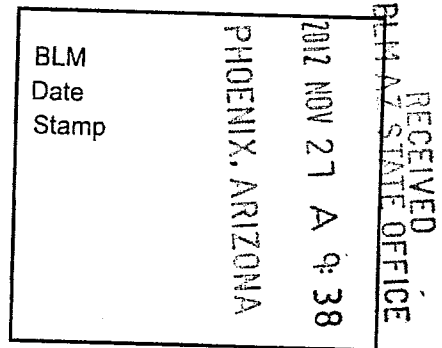
CLAIM STAKING PERFORMED BY:
Bowman
CONSULTING
3010 S Priest Dr, #103
Tempe, Az 85282
Phone: (480) 629-8830
Fax: (480) 629-8841
www.bowmanconsulting.com

AUG 19 1977

Return to:
Freeport-McMoRan Bagdad Inc.
P. O. Box 245
Bagdad, AZ 86321

**LOCATION NOTICE FOR LODE MINING CLAIM
STATE OF ARIZONA, COUNTY OF YAVAPAI**

NOTICE IS HEREBY GIVEN that the Miller Mountain - 71 lode mining claim has been located by Freeport-McMoRan Bagdad, Inc., a Delaware corporation, whose current mailing address is P. O. Box 245, Bagdad, AZ 86321.



The general course of this claim is North to South and it is situated in Yavapai County, Arizona. This claim is 1320 feet in length and 528 feet in width. This claim runs from the location monument on which this location notice is posted approximately 10 feet in a Northerly direction to the North end line and 1310 feet in a Southerly direction to the South end line. This claim is marked by six monuments, one at each corner and one at the center of each end line of the claim.

The location monument on which the notice is posted is situated within: Section 33, Township 14 North, Range 9 West, of the Gila and Salt River Meridian, Yavapai County, Arizona and this claim encompasses portions of the following quarter section(s), section(s), Township(s) and Range(s): Northeast 1/4, Section 33, T14N-R9W, G&SRM, Yavapai County, Arizona.

The locality of this claim with reference to some natural object or permanent monument and additional information (if any) concerning its locality is as follows:

The Northeast corner of this claim is 0' South and 0' West of the Northeast corner of Section 33, T14N-R9W

The undersigned claims the ground as described above and set forth on the attached 1" = 1500' outline map. This claim is not intended to encroach on any private property or land that is not open for location.

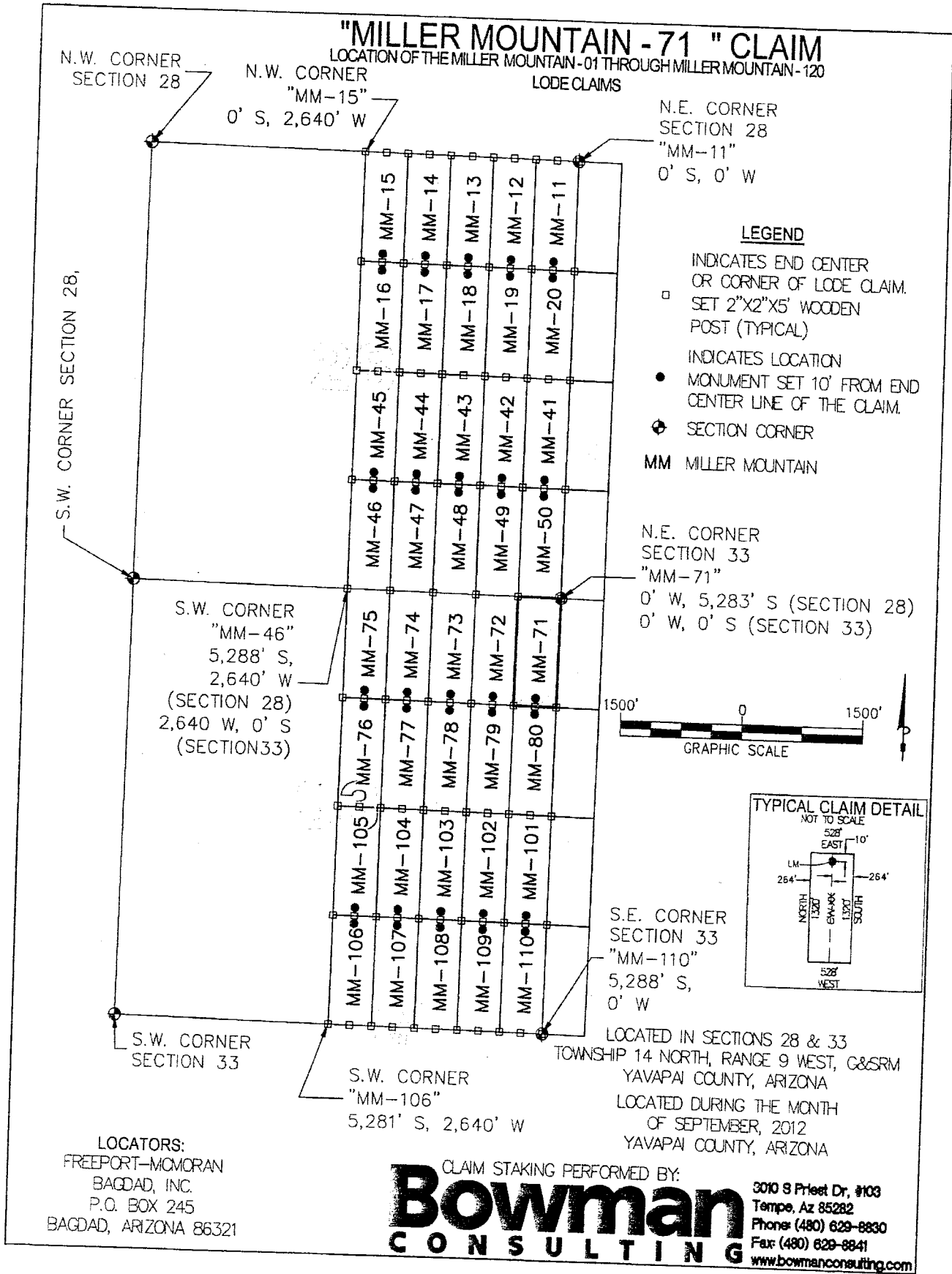
Located, dated and posted on the ground this 26 day of September, 2012.

Freeport-McMoRan Bagdad, Inc. (Owner) By: [Signature]
Bowman Consulting Group, Ltd. (Agent)

AMC 18978

"MILLER MOUNTAIN - 71" CLAIM

LOCATION OF THE MILLER MOUNTAIN - 01 THROUGH MILLER MOUNTAIN - 120
LODE CLAIMS



N.W. CORNER SECTION 28


N.W. CORNER "MM-15"
0' S, 2,640' W

N.E. CORNER SECTION 28
"MM-11"
0' S, 0' W

S.W. CORNER SECTION 28,

S.W. CORNER "MM-46"
5,288' S,
2,640' W
(SECTION 28)
2,640 W, 0' S
(SECTION 33)

N.E. CORNER SECTION 33
"MM-71"
0' W, 5,283' S (SECTION 28)
0' W, 0' S (SECTION 33)



S.E. CORNER SECTION 33
"MM-110"
5,288' S,
0' W

S.W. CORNER SECTION 33

S.W. CORNER "MM-106"
5,281' S, 2,640' W

LOCATED IN SECTIONS 28 & 33
TOWNSHIP 14 NORTH, RANGE 9 WEST, C&SRM
YAVAPAI COUNTY, ARIZONA
LOCATED DURING THE MONTH
OF SEPTEMBER, 2012
YAVAPAI COUNTY, ARIZONA

LOCATORS:
FREEPORT-MCMORAN
BAGDAD, INC.
P.O. BOX 245
BAGDAD, ARIZONA 86321


CLAIM STAKING PERFORMED BY:
Bowman
CONSULTING
3010 S Priest Dr, #103
Tempe, Az 85282
Phone: (480) 629-8830
Fax: (480) 629-8841
www.bowmanconsulting.com

AHC018978

Return to:
Freeport-McMoRan Bagdad Inc.
P. O. Box 245
Bagdad, AZ 86321

**LOCATION NOTICE FOR LODE MINING CLAIM
STATE OF ARIZONA, COUNTY OF YAVAPAI**

NOTICE IS HEREBY GIVEN that the Miller Mountain - 72 lode mining claim has been located by Freeport-McMoRan Bagdad, Inc., a Delaware corporation, whose current mailing address is P. O. Box 245, Bagdad, AZ 86321.



The general course of this claim is North to South and it is situated in Yavapai County, Arizona. This claim is 1320 feet in length and 528 feet in width. This claim runs from the location monument on which this location notice is posted approximately 10 feet in a Northerly direction to the North end line and 1310 feet in a Southerly direction to the South end line. This claim is marked by six monuments, one at each corner and one at the center of each end line of the claim.

The location monument on which the notice is posted is situated within: Section 33, Township 14 North, Range 9 West, of the Gila and Salt River Meridian, Yavapai County, Arizona and this claim encompasses portions of the following quarter section(s), section(s), Township(s) and Range(s): Northeast 1/4, Section 33, T14N-R9W, G&SRM, Yavapai County, Arizona.

The locality of this claim with reference to some natural object or permanent monument and additional information (if any) concerning its locality is as follows:

The Northeast corner of this claim is 0' South and 528' West of the Northeast corner of Section 33, T14N-R9W

The undersigned claims the ground as described above and set forth on the attached 1" = 1500' outline map. This claim is not intended to encroach on any private property or land that is not open for location.

Located, dated and posted on the ground this 26 day of September, 2012.

Freeport-McMoRan Bagdad, Inc. (Owner) By: [Signature]
Bowman Consulting Group, Ltd. (Agent)

ARJ0110979

"MILLER MOUNTAIN - 72" CLAIM

LOCATION OF THE MILLER MOUNTAIN - 01 THROUGH MILLER MOUNTAIN - 120
LODE CLAIMS

N.W. CORNER
SECTION 28

N.W. CORNER
"MM-15"
0' S, 2,640' W

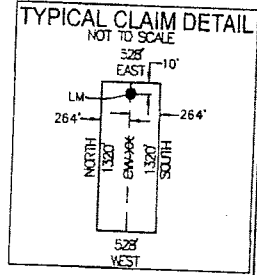
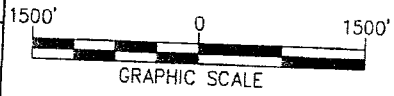
N.E. CORNER
SECTION 28
"MM-11"
0' S, 0' W

S.W. CORNER SECTION 28,

S.W. CORNER
"MM-46"
5,288' S,
2,640' W
(SECTION 28)
2,640 W, 0' S
(SECTION 33)

- LEGEND**
- INDICATES END CENTER OR CORNER OF LODE CLAIM. SET 2"x2"x5' WOODEN POST (TYPICAL)
 - INDICATES LOCATION MONUMENT SET 10' FROM END CENTER LINE OF THE CLAIM.
 - ⊕ SECTION CORNER
 - MM MILLER MOUNTAIN

N.E. CORNER
SECTION 33
"MM-71"
0' W, 5,283' S (SECTION 28)
0' W, 0' S (SECTION 33)



S.E. CORNER
SECTION 33
"MM-110"
5,288' S,
0' W

LOCATED IN SECTIONS 28 & 33
TOWNSHIP 14 NORTH, RANGE 9 WEST, G&SRM
YAVAPAI COUNTY, ARIZONA
LOCATED DURING THE MONTH
OF SEPTEMBER, 2012
YAVAPAI COUNTY, ARIZONA

S.W. CORNER
"MM-106"
5,281' S, 2,640' W

LOCATORS:
FREEPORT-MCMORAN
BAGDAD, INC.
P.O. BOX 245
BAGDAD, ARIZONA 86321


CLAIM STAKING PERFORMED BY:
Bowman
CONSULTING G
3010 S Priest Dr, #103
Tempe, Az 85282
Phone: (480) 629-8830
Fax: (480) 629-8841
www.bowmanconsulting.com

ANCU18979

Return to:
Freeport-McMoRan Bagdad Inc.
P. O. Box 245
Bagdad, AZ 86321

**LOCATION NOTICE FOR LODE MINING CLAIM
STATE OF ARIZONA, COUNTY OF YAVAPAI**

NOTICE IS HEREBY GIVEN that the Miller Mountain - 73 lode mining claim has been located by Freeport-McMoRan Bagdad, Inc., a Delaware corporation, whose current mailing address is P. O. Box 245, Bagdad, AZ 86321.



The general course of this claim is North to South and it is situated in Yavapai County, Arizona. This claim is 1320 feet in length and 528 feet in width. This claim runs from the location monument on which this location notice is posted approximately 10 feet in a Northerly direction to the North end line and 1310 feet in a Southerly direction to the South end line. This claim is marked by six monuments, one at each corner and one at the center of each end line of the claim.

The location monument on which the notice is posted is situated within: Section 33, Township 14 North, Range 9 West, of the Gila and Salt River Meridian, Yavapai County, Arizona and this claim encompasses portions of the following quarter section(s), section(s), Township(s) and Range(s): Northeast 1/4, Section 33, T14N-R9W, G&SRM, Yavapai County, Arizona.

The locality of this claim with reference to some natural object or permanent monument and additional information (if any) concerning its locality is as follows:

The Northeast corner of this claim is 0' South and 1056' West of the Northeast corner of Section 33, T14N-R9W

The undersigned claims the ground as described above and set forth on the attached 1" = 1500' outline map. This claim is not intended to encroach on any private property or land that is not open for location.

Located, dated and posted on the ground this 26 day of September, 2012.

Freeport-McMoRan Bagdad, Inc. (Owner) By: [Signature]
Bowman Consulting Group, Ltd. (Agent)

AMCH 13980

"MILLER MOUNTAIN - 73" CLAIM

LOCATION OF THE MILLER MOUNTAIN - 01 THROUGH MILLER MOUNTAIN - 120
LODE CLAIMS

N.W. CORNER SECTION 28

N.W. CORNER "MM-15"
0' S, 2,640' W

N.E. CORNER SECTION 28
"MM-11"
0' S, 0' W

S.W. CORNER SECTION 28,

S.W. CORNER "MM-46"
5,288' S,
2,640' W (SECTION 28)
2,640 W, 0' S (SECTION 33)

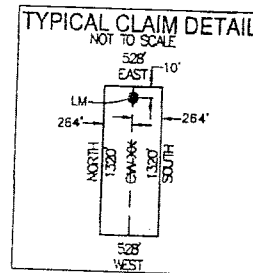
LEGEND

□ INDICATES END CENTER OR CORNER OF LODE CLAIM. SET 2"X2"X5' WOODEN POST (TYPICAL)

● INDICATES LOCATION MONUMENT SET 10' FROM END CENTER LINE OF THE CLAIM.

◆ SECTION CORNER
MM MILLER MOUNTAIN

N.E. CORNER SECTION 33
"MM-71"
0' W, 5,283' S (SECTION 28)
0' W, 0' S (SECTION 33)



S.E. CORNER SECTION 33
"MM-110"
5,288' S,
0' W

S.W. CORNER SECTION 33

S.W. CORNER "MM-106"
5,281' S, 2,640' W

LOCATED IN SECTIONS 28 & 33
TOWNSHIP 14 NORTH, RANGE 9 WEST, G&SRM
YAVAPAI COUNTY, ARIZONA
LOCATED DURING THE MONTH
OF SEPTEMBER, 2012
YAVAPAI COUNTY, ARIZONA

LOCATORS:
FREEMONT-MCMORAN
BAGDAD, INC.
P.O. BOX 245
BAGDAD, ARIZONA 86321

CLAIM STAKING PERFORMED BY:

Bowman
CONSULTING


3010 S Priest Dr, #103
Tempe, Az 85282
Phone: (480) 629-8830
Fax: (480) 629-8841
www.bowmanconsulting.com

AR0018980

Return to:
Freeport-McMoRan Bagdad Inc.
P. O. Box 245
Bagdad, AZ 86321

**LOCATION NOTICE FOR LODE MINING CLAIM
STATE OF ARIZONA, COUNTY OF YAVAPAI**

NOTICE IS HEREBY GIVEN that the Miller Mountain - 74 lode mining claim has been located by Freeport-McMoRan Bagdad, Inc., a Delaware corporation, whose current mailing address is P. O. Box 245, Bagdad, AZ 86321.



The general course of this claim is North to South and it is situated in Yavapai County, Arizona. This claim is 1320 feet in length and 528 feet in width. This claim runs from the location monument on which this location notice is posted approximately 10 feet in a Northerly direction to the North end line and 1310 feet in a Southerly direction to the South end line. This claim is marked by six monuments, one at each corner and one at the center of each end line of the claim.

The location monument on which the notice is posted is situated within:
Section 33, Township 14 North, Range 9 West, of the Gila and Salt River Meridian, Yavapai County, Arizona and this claim encompasses portions of the following quarter section(s), section(s), Township(s) and Range(s): Northeast 1/4, Section 33, T14N-R9W, G&SRM, Yavapai County, Arizona.

The locality of this claim with reference to some natural object or permanent monument and additional information (if any) concerning its locality is as follows:

The Northeast corner of this claim is 0' South and 1584' West of the Northeast corner of Section 33, T14N-R9W

The undersigned claims the ground as described above and set forth on the attached 1" = 1500' outline map. This claim is not intended to encroach on any private property or land that is not open for location.

Located, dated and posted on the ground this 26 day of September, 2012.

Freeport-McMoRan Bagdad, Inc. (Owner) By: [Signature]
Bowman Consulting Group, Ltd. (Agent)

110418981

"MILLER MOUNTAIN - 74" CLAIM

LOCATION OF THE MILLER MOUNTAIN-01 THROUGH MILLER MOUNTAIN-120
LODE CLAIMS

N.W. CORNER
SECTION 28

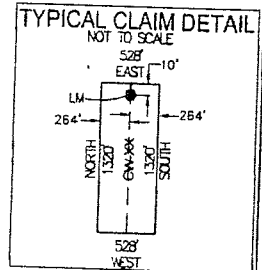
N.W. CORNER
"MM-15"
0' S, 2,640' W

N.E. CORNER
SECTION 28
"MM-11"
0' S, 0' W

S.W. CORNER SECTION 28,

S.W. CORNER
"MM-46"
5,288' S,
2,640' W
(SECTION 28)
2,640 W, 0' S
(SECTION 33)

N.E. CORNER
SECTION 33
"MM-71"
0' W, 5,283' S (SECTION 28)
0' W, 0' S (SECTION 33)



S.E. CORNER
SECTION 33
"MM-110"
5,288' S,
0' W

LOCATED IN SECTIONS 28 & 33
TOWNSHIP 14 NORTH, RANGE 9 WEST, G&SRM
YAVAPAI COUNTY, ARIZONA

LOCATED DURING THE MONTH
OF SEPTEMBER, 2012
YAVAPAI COUNTY, ARIZONA

LOCATORS:
FREEMPORT-MCMORAN
BAGDAD, INC.
P.O. BOX 245
BAGDAD, ARIZONA 86321

CLAIM STAKING PERFORMED BY:

Bowman
CONSULTING

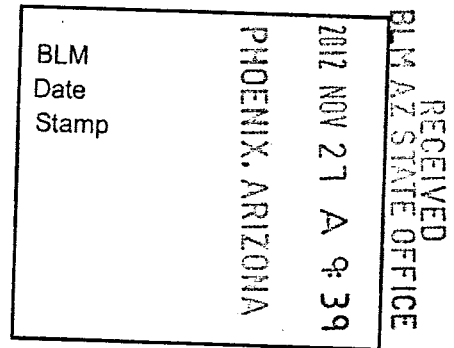
3010 S Priest Dr, #103
Tempe, Az 85282
Phone: (480) 629-8830
Fax: (480) 629-8841
www.bowmanconsulting.com

AR0418981

Return to:
Freeport-McMoRan Bagdad Inc.
P. O. Box 245
Bagdad, AZ 86321

**LOCATION NOTICE FOR LODE MINING CLAIM
STATE OF ARIZONA, COUNTY OF YAVAPAI**

NOTICE IS HEREBY GIVEN that the Miller Mountain - 75 lode mining claim has been located by Freeport-McMoRan Bagdad, Inc., a Delaware corporation, whose current mailing address is P. O. Box 245, Bagdad, AZ 86321.



The general course of this claim is North to South and it is situated in Yavapai County, Arizona. This claim is 1320 feet in length and 528 feet in width. This claim runs from the location monument on which this location notice is posted approximately 10 feet in a Northerly direction to the North end line and 1310 feet in a Southerly direction to the South end line. This claim is marked by six monuments, one at each corner and one at the center of each end line of the claim.

The location monument on which the notice is posted is situated within: Section 33, Township 14 North, Range 9 West, of the Gila and Salt River Meridian, Yavapai County, Arizona and this claim encompasses portions of the following quarter section(s), section(s), Township(s) and Range(s): Northeast 1/4, Section 33, T14N-R9W, G&SRM, Yavapai County, Arizona.

The locality of this claim with reference to some natural object or permanent monument and additional information (if any) concerning its locality is as follows:

The Northeast corner of this claim is 0' South and 2112' West of the Northeast corner of Section 33, T14N-R9W

The undersigned claims the ground as described above and set forth on the attached 1" = 1500' outline map. This claim is not intended to encroach on any private property or land that is not open for location.

Located, dated and posted on the ground this 26 day of September, 2012.

Freeport-McMoRan Bagdad, Inc. (Owner) By: [Signature]
Bowman Consulting Group, Ltd. (Agent)

AMC 109902

"MILLER MOUNTAIN - 75" CLAIM

LOCATION OF THE MILLER MOUNTAIN-01 THROUGH MILLER MOUNTAIN - 120
LODE CLAIMS

N.W. CORNER SECTION 28

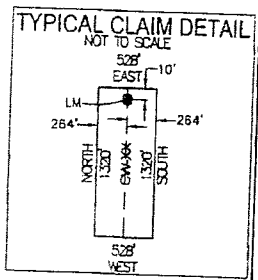
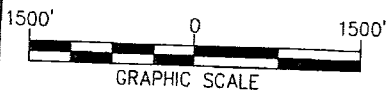
N.W. CORNER "MM-15"
0' S, 2,640' W

N.E. CORNER SECTION 28
"MM-11"
0' S, 0' W

S.W. CORNER SECTION 28,

S.W. CORNER "MM-46"
5,288' S,
2,640' W
(SECTION 28)
2,640 W, 0' S
(SECTION 33)

N.E. CORNER SECTION 33
"MM-71"
0' W, 5,283' S (SECTION 28)
0' W, 0' S (SECTION 33)



S.E. CORNER SECTION 33
"MM-110"
5,288' S,
0' W

LOCATED IN SECTIONS 28 & 33
TOWNSHIP 14 NORTH, RANGE 9 WEST, G&SRM
YAVAPAI COUNTY, ARIZONA
LOCATED DURING THE MONTH
OF SEPTEMBER, 2012
YAVAPAI COUNTY, ARIZONA

LOCATORS:
FREEPORT-MCMORAN
BAGDAD, INC.
P.O. BOX 245
BAGDAD, ARIZONA 86321


CLAIM STAKING PERFORMED BY:
Bowman
CONSULTING G
3010 S Priest Dr, #103
Tempe, Az 85282
Phone: (480) 829-8830
Fax: (480) 829-8841
www.bowmanconsulting.com

AN0418982

Return to:
Freeport-McMoRan Bagdad Inc.
P. O. Box 245
Bagdad, AZ 86321

**LOCATION NOTICE FOR LODE MINING CLAIM
STATE OF ARIZONA, COUNTY OF YAVAPAI**

NOTICE IS HEREBY GIVEN that the Miller Mountain - 76 lode mining claim has been located by Freeport-McMoRan Bagdad, Inc., a Delaware corporation, whose current mailing address is P. O. Box 245, Bagdad, AZ 86321.



The general course of this claim is North to South and it is situated in Yavapai County, Arizona. This claim is 1320 feet in length and 528 feet in width. This claim runs from the location monument on which this location notice is posted approximately 10 feet in a Northerly direction to the North end line and 1310 feet in a Southerly direction to the South end line. This claim is marked by six monuments, one at each corner and one at the center of each end line of the claim.

The location monument on which the notice is posted is situated within: Section 33, Township 14 North, Range 9 West, of the Gila and Salt River Meridian, Yavapai County, Arizona and this claim encompasses portions of the following quarter section(s), section(s), Township(s) and Range(s): Northeast 1/4, Section 33, T14N-R9W, G&SRM, Yavapai County, Arizona.

The locality of this claim with reference to some natural object or permanent monument and additional information (if any) concerning its locality is as follows:

The Northeast corner of this claim is 1320' South and 2112' West of the Northeast corner of Section 33, T14N-R9W

The undersigned claims the ground as described above and set forth on the attached 1" = 1500' outline map. This claim is not intended to encroach on any private property or land that is not open for location.

Located, dated and posted on the ground this 26 day of September, 2012.

Freeport-McMoRan Bagdad, Inc. (Owner) By: [Signature]
Bowman Consulting Group, Ltd. (Agent)

ATTCH 10903

"MILLER MOUNTAIN - 76" CLAIM

LOCATION OF THE MILLER MOUNTAIN - 01 THROUGH MILLER MOUNTAIN - 120
LODE CLAIMS

N.W. CORNER
SECTION 28

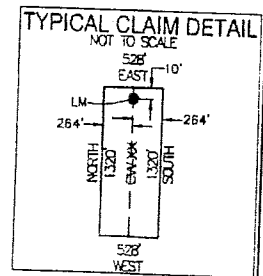
N.W. CORNER
"MM-15"
0' S, 2,640' W

N.E. CORNER
SECTION 28
"MM-11"
0' S, 0' W

S.W. CORNER SECTION 28,

S.W. CORNER
"MM-46"
5,288' S,
2,640' W
(SECTION 28)
2,640 W, 0' S
(SECTION 33)

N.E. CORNER
SECTION 33
"MM-71"
0' W, 5,283' S (SECTION 28)
0' W, 0' S (SECTION 33)



S.E. CORNER
SECTION 33
"MM-110"
5,288' S,
0' W

S.W. CORNER
SECTION 33

S.W. CORNER
"MM-106"
5,281' S, 2,640' W

LOCATED IN SECTIONS 28 & 33
TOWNSHIP 14 NORTH, RANGE 9 WEST, G&SRM
YAVAPAI COUNTY, ARIZONA
LOCATED DURING THE MONTH
OF SEPTEMBER, 2012
YAVAPAI COUNTY, ARIZONA

LOCATORS:
FREEPORT-MOMORAN
BAGDAD, INC.
P.O. BOX 245
BAGDAD, ARIZONA 86321

CLAIM STAKING PERFORMED BY:
Bowman
CONSULTING


3010 S Priest Dr, #103
Tempe, Az 85282
Phone: (480) 629-8830
Fax: (480) 629-8841
www.bowmanconsulting.com

A100418903

Return to:
Freeport-McMoRan Bagdad Inc.
P. O. Box 245
Bagdad, AZ 86321

**LOCATION NOTICE FOR LODE MINING CLAIM
STATE OF ARIZONA, COUNTY OF YAVAPAI**

NOTICE IS HEREBY GIVEN that the Miller Mountain - 77 lode mining claim has been located by Freeport-McMoRan Bagdad, Inc., a Delaware corporation, whose current mailing address is P. O. Box 245, Bagdad, AZ 86321.



The general course of this claim is North to South and it is situated in Yavapai County, Arizona. This claim is 1320 feet in length and 528 feet in width. This claim runs from the location monument on which this location notice is posted approximately 10 feet in a Northerly direction to the North end line and 1310 feet in a Southerly direction to the South end line. This claim is marked by six monuments, one at each corner and one at the center of each end line of the claim.

The location monument on which the notice is posted is situated within:
Section 33, Township 14 North, Range 9 West, of the Gila and Salt River Meridian, Yavapai County, Arizona and this claim encompasses portions of the following quarter section(s), section(s), Township(s) and Range(s): Northeast 1/4, Section 33, T14N-R9W, G&SRM, Yavapai County, Arizona.

The locality of this claim with reference to some natural object or permanent monument and additional information (if any) concerning its locality is as follows:

The Northeast corner of this claim is 1320' South and 1584' West of the Northeast corner of Section 33, T14N-R9W

The undersigned claims the ground as described above and set forth on the attached 1" = 1500' outline map. This claim is not intended to encroach on any private property or land that is not open for location.

Located, dated and posted on the ground this 26 day of September, 2012.

Freeport-McMoRan Bagdad, Inc. (Owner) By: [Signature]
Bowman Consulting Group, Ltd. (Agent)

ANNEX 10904

"MILLER MOUNTAIN - 77" CLAIM

LOCATION OF THE MILLER MOUNTAIN - 01 THROUGH MILLER MOUNTAIN - 120
LODE CLAIMS

N.W. CORNER SECTION 28

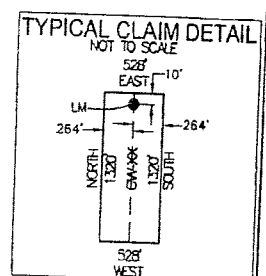
N.W. CORNER "MM-15"
0' S, 2,640' W

N.E. CORNER SECTION 28
"MM-11"
0' S, 0' W

S.W. CORNER SECTION 28,

S.W. CORNER "MM-46"
5,288' S,
2,640' W
(SECTION 28)
2,640 W, 0' S
(SECTION 33)

N.E. CORNER SECTION 33
"MM-71"
0' W, 5,283' S (SECTION 28)
0' W, 0' S (SECTION 33)



S.E. CORNER SECTION 33
"MM-110"
5,288' S,
0' W

S.W. CORNER SECTION 33

S.W. CORNER "MM-106"
5,281' S, 2,640' W

LOCATED IN SECTIONS 28 & 33
TOWNSHIP 14 NORTH, RANGE 9 WEST, G&SRM
YAVAPAI COUNTY, ARIZONA
LOCATED DURING THE MONTH
OF SEPTEMBER, 2012
YAVAPAI COUNTY, ARIZONA

LOCATORS:
FREEPORT-MCMORAN
BAGDAD, INC.
P.O. BOX 245
BAGDAD, ARIZONA 86321


CLAIM STAKING PERFORMED BY:
Bowman
CONSULTING
3010 S Priest Dr, #103
Tempe, Az 85282
Phone: (480) 629-8830
Fax: (480) 629-8841
www.bowmanconsulting.com

ANCI 18904

Return to:
Freeport-McMoRan Bagdad Inc.
P. O. Box 245
Bagdad, AZ 86321

**LOCATION NOTICE FOR LODE MINING CLAIM
STATE OF ARIZONA, COUNTY OF YAVAPAI**

NOTICE IS HEREBY GIVEN that the Miller Mountain - 78 lode mining claim has been located by Freeport-McMoRan Bagdad, Inc., a Delaware corporation, whose current mailing address is P. O. Box 245, Bagdad, AZ 86321.



The general course of this claim is North to South and it is situated in Yavapai County, Arizona. This claim is 1320 feet in length and 528 feet in width. This claim runs from the location monument on which this location notice is posted approximately 10 feet in a Northerly direction to the North end line and 1310 feet in a Southerly direction to the South end line. This claim is marked by six monuments, one at each corner and one at the center of each end line of the claim.

The location monument on which the notice is posted is situated within:

Section 33, Township 14 North, Range 9 West, of the Gila and Salt River Meridian, Yavapai County, Arizona and this claim encompasses portions of the following quarter section(s), section(s), Township(s) and Range(s): Northeast 1/4, Section 33, T14N-R9W, G&SRM, Yavapai County, Arizona.

The locality of this claim with reference to some natural object or permanent monument and additional information (if any) concerning its locality is as follows:

The Northeast corner of this claim is 1320' South and 1056' West of the Northeast corner of Section 33, T14N-R9W

The undersigned claims the ground as described above and set forth on the attached 1" = 1500' outline map. This claim is not intended to encroach on any private property or land that is not open for location.

Located, dated and posted on the ground this 26 day of September, 2012.

Freeport-McMoRan Bagdad, Inc. (Owner) By: [Signature]
Bowman Consulting Group, Ltd. (Agent)

ANICH 18985

"MILLER MOUNTAIN - 78 " CLAIM

LOCATION OF THE MILLER MOUNTAIN - 01 THROUGH MILLER MOUNTAIN - 120
LODE CLAIMS

N.W. CORNER SECTION 28

N.W. CORNER "MM-15"
0' S, 2,640' W

N.E. CORNER SECTION 28
"MM-11"
0' S, 0' W

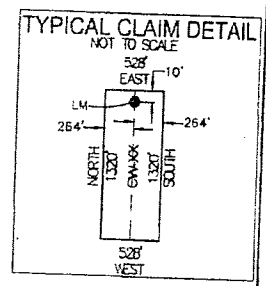
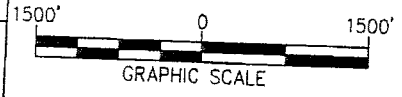
S.W. CORNER SECTION 28,

S.W. CORNER "MM-46"
5,288' S,
2,640' W (SECTION 28)
2,640 W, 0' S (SECTION 33)

N.E. CORNER SECTION 33
"MM-71"
0' W, 5,283' S (SECTION 28)
0' W, 0' S (SECTION 33)

S.W. CORNER SECTION 33

S.W. CORNER "MM-106"
5,281' S, 2,640' W



S.E. CORNER SECTION 33
"MM-110"
5,288' S,
0' W

LOCATED IN SECTIONS 28 & 33
TOWNSHIP 14 NORTH, RANGE 9 WEST, G&SRM
YAVAPAI COUNTY, ARIZONA
LOCATED DURING THE MONTH
OF SEPTEMBER, 2012
YAVAPAI COUNTY, ARIZONA

LOCATORS:
FREEPORT-MOMORAN
BAGDAD, INC.
P.O. BOX 245
BAGDAD, ARIZONA 86321


CLAIM STAKING PERFORMED BY:
Bowman
CONSULTING
3010 S Priest Dr, #103
Tempe, Az 85282
Phone: (480) 629-8830
Fax: (480) 629-8841
www.bowmanconsulting.com

A110410985

Return to:
Freeport-McMoRan Bagdad Inc.
P. O. Box 245
Bagdad, AZ 86321

**LOCATION NOTICE FOR LODE MINING CLAIM
STATE OF ARIZONA, COUNTY OF YAVAPAI**

NOTICE IS HEREBY GIVEN that the Miller Mountain - 79 lode mining claim has been located by Freeport-McMoRan Bagdad, Inc., a Delaware corporation, whose current mailing address is P. O. Box 245, Bagdad, AZ 86321.



The general course of this claim is North to South and it is situated in Yavapai County, Arizona. This claim is 1320 feet in length and 528 feet in width. This claim runs from the location monument on which this location notice is posted approximately 10 feet in a Northerly direction to the North end line and 1310 feet in a Southerly direction to the South end line. This claim is marked by six monuments, one at each corner and one at the center of each end line of the claim.

The location monument on which the notice is posted is situated within:
Section 33, Township 14 North, Range 9 West, of the Gila and Salt River Meridian, Yavapai County, Arizona and this claim encompasses portions of the following quarter section(s), section(s), Township(s) and Range(s): Northeast 1/4, Section 33, T14N-R9W, G&SRM, Yavapai County, Arizona.

The locality of this claim with reference to some natural object or permanent monument and additional information (if any) concerning its locality is as follows:

The Northeast corner of this claim is 1320' South and 528' West of the Northeast corner of Section 33, T14N-R9W

The undersigned claims the ground as described above and set forth on the attached 1" = 1500' outline map. This claim is not intended to encroach on any private property or land that is not open for location.

Located, dated and posted on the ground this 26 day of September, 2012.

Freeport-McMoRan Bagdad, Inc. (Owner) By: [Signature]
Bowman Consulting Group, Ltd. (Agent)

AN10418986

"MILLER MOUNTAIN - 79" CLAIM

LOCATION OF THE MILLER MOUNTAIN - 01 THROUGH MILLER MOUNTAIN - 120
LODE CLAIMS

N.W. CORNER
SECTION 28

N.W. CORNER
"MM-15"
0' S, 2,640' W

N.E. CORNER
SECTION 28
"MM-11"
0' S, 0' W

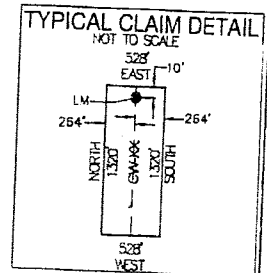
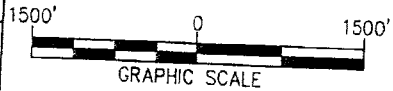
S.W. CORNER SECTION 28,

S.W. CORNER
"MM-46"
5,288' S,
2,640' W
(SECTION 28)
2,640 W, 0' S
(SECTION 33)

LEGEND

- INDICATES END CENTER OR CORNER OF LODE CLAIM. SET 2"x2"x5' WOODEN POST (TYPICAL)
- INDICATES LOCATION MONUMENT SET 10' FROM END CENTER LINE OF THE CLAIM.
- ⊕ SECTION CORNER
- MM MILLER MOUNTAIN

N.E. CORNER
SECTION 33
"MM-71"
0' W, 5,283' S (SECTION 28)
0' W, 0' S (SECTION 33)



S.E. CORNER
SECTION 33
"MM-110"
5,288' S,
0' W

LOCATED IN SECTIONS 28 & 33
TOWNSHIP 14 NORTH, RANGE 9 WEST, G&SRM
YAVAPAI COUNTY, ARIZONA
LOCATED DURING THE MONTH
OF SEPTEMBER, 2012
YAVAPAI COUNTY, ARIZONA

LOCATORS:
FREEPORT-MCMORAN
BAGDAD, INC.
P.O. BOX 245
BAGDAD, ARIZONA 86321

S.W. CORNER
"MM-106"
5,281' S, 2,640' W

CLAIM STAKING PERFORMED BY:

Bowman
CONSULTING

3010 S Priest Dr, #103
Tempe, Az 85282
Phone: (480) 629-8830
Fax: (480) 629-8841
www.bowmanconsulting.com

APC 118986

Return to:
Freeport-McMoRan Bagdad Inc.
P. O. Box 245
Bagdad, AZ 86321

**LOCATION NOTICE FOR LODE MINING CLAIM
STATE OF ARIZONA, COUNTY OF YAVAPAI**

NOTICE IS HEREBY GIVEN that the Miller Mountain - 80 lode mining claim has been located by Freeport-McMoRan Bagdad, Inc., a Delaware corporation, whose current mailing address is P. O. Box 245, Bagdad, AZ 86321.

RECEIVED
BLM AZ STATE OFFICE
2012 NOV 27 A 9:39
PHOENIX, ARIZONA
BLM
Date
Stamp

The general course of this claim is North to South and it is situated in Yavapai County, Arizona. This claim is 1320 feet in length and 528 feet in width. This claim runs from the location monument on which this location notice is posted approximately 10 feet in a Northerly direction to the North end line and 1310 feet in a Southerly direction to the South end line. This claim is marked by six monuments, one at each corner and one at the center of each end line of the claim.

The location monument on which the notice is posted is situated within:

Section 33, Township 14 North, Range 9 West, of the Gila and Salt River Meridian, Yavapai County, Arizona and this claim encompasses portions of the following quarter section(s), section(s), Township(s) and Range(s): Northeast 1/4, Section 33, T14N-R9W, G&SRM, Yavapai County, Arizona.

The locality of this claim with reference to some natural object or permanent monument and additional information (if any) concerning its locality is as follows:

The Northeast corner of this claim is 1320' South and 0' West of the Northeast corner of Section 33, T14N-R9W

The undersigned claims the ground as described above and set forth on the attached 1" = 1500' outline map. This claim is not intended to encroach on any private property or land that is not open for location.

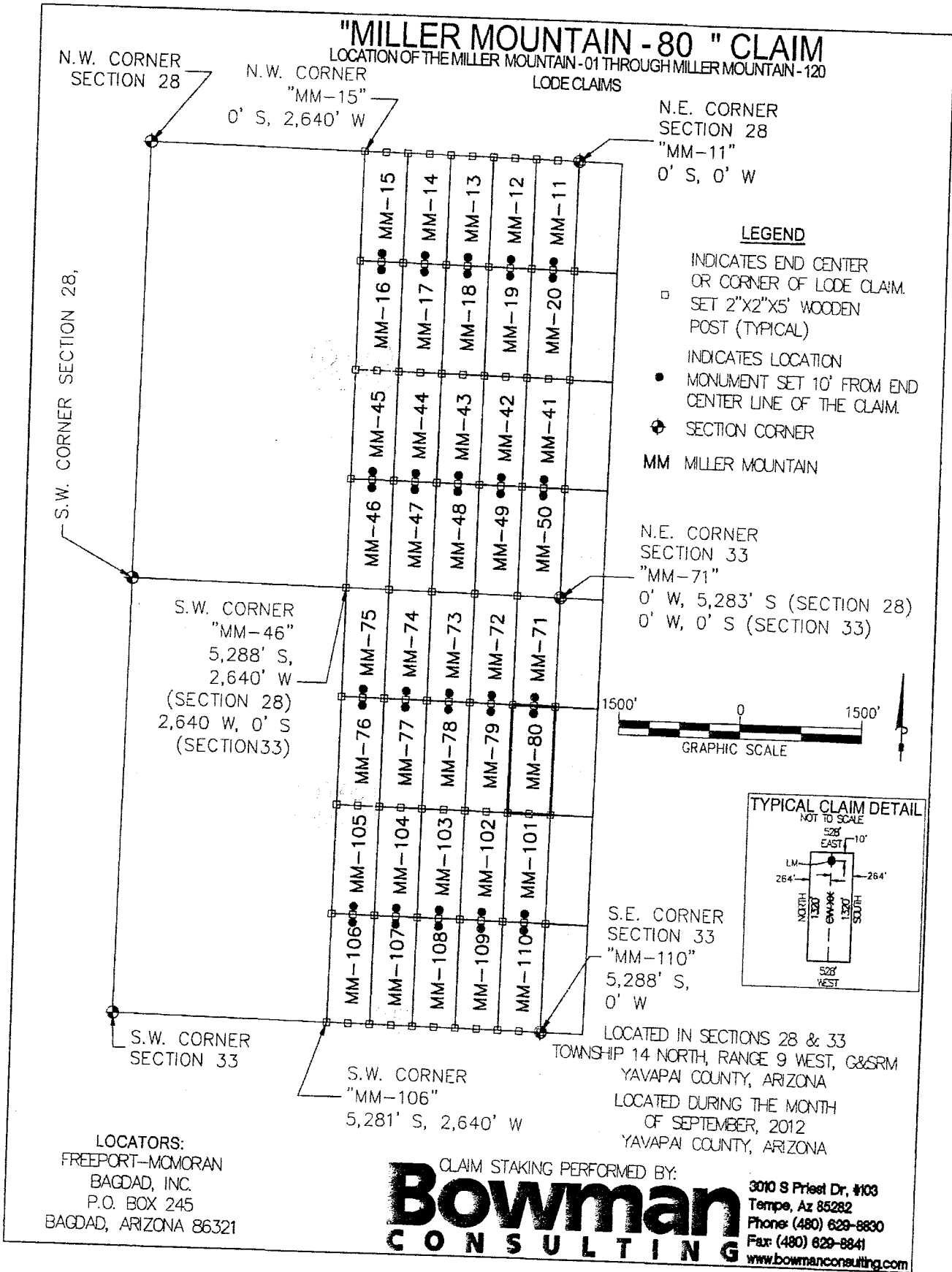
Located, dated and posted on the ground this 26 day of September, 2012.

Freeport-McMoRan Bagdad, Inc. (Owner) By: [Signature]
Bowman Consulting Group, Ltd. (Agent)

AMC410987

"MILLER MOUNTAIN - 80 " CLAIM

LOCATION OF THE MILLER MOUNTAIN - 01 THROUGH MILLER MOUNTAIN - 120
LODE CLAIMS



N.W. CORNER SECTION 28

N.W. CORNER "MM-15"
0' S, 2,640' W

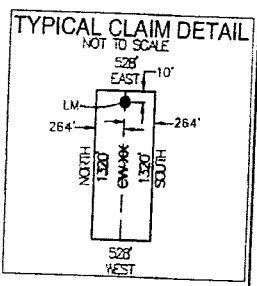
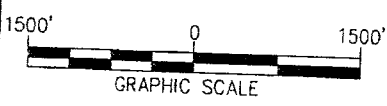
N.E. CORNER SECTION 28
"MM-11"
0' S, 0' W

LEGEND

- INDICATES END CENTER OR CORNER OF LODE CLAIM. SET 2"X2"X5' WOODEN POST (TYPICAL)
- INDICATES LOCATION MONUMENT SET 10' FROM END CENTER LINE OF THE CLAIM.
- ⊕ SECTION CORNER
- MM MILLER MOUNTAIN

N.E. CORNER SECTION 33
"MM-71"
0' W, 5,283' S (SECTION 28)
0' W, 0' S (SECTION 33)

S.W. CORNER "MM-46"
5,288' S,
2,640' W
(SECTION 28)
2,640 W, 0' S
(SECTION 33)



S.E. CORNER SECTION 33
"MM-110"
5,288' S,
0' W

S.W. CORNER SECTION 33

S.W. CORNER "MM-106"
5,281' S, 2,640' W

LOCATED IN SECTIONS 28 & 33
TOWNSHIP 14 NORTH, RANGE 9 WEST, G&SRM
YAVAPAI COUNTY, ARIZONA
LOCATED DURING THE MONTH
OF SEPTEMBER, 2012
YAVAPAI COUNTY, ARIZONA

LOCATORS:
FREEPORT-MCMORAN
BAGDAD, INC.
P.O. BOX 245
BAGDAD, ARIZONA 86321


CLAIM STAKING PERFORMED BY:
Bowman
CONSULTING
3010 S Priest Dr, #103
Tempe, Az 85282
Phone: (480) 629-8830
Fax: (480) 629-8841
www.bowmanconsulting.com

A110110901

Return to:
Freeport-McMoRan Bagdad Inc.
P. O. Box 245
Bagdad, AZ 86321

**LOCATION NOTICE FOR LODE MINING CLAIM
STATE OF ARIZONA, COUNTY OF YAVAPAI**

NOTICE IS HEREBY GIVEN that the Miller Mountain - 81 lode mining claim has been located by Freeport-McMoRan Bagdad, Inc., a Delaware corporation, whose current mailing address is P. O. Box 245, Bagdad, AZ 86321.



The general course of this claim is North to South and it is situated in Yavapai County, Arizona. This claim is 1320 feet in length and 533 feet in width. This claim runs from the location monument on which this location notice is posted approximately 10 feet in a Northerly direction to the North end line and 1310 feet in a Southerly direction to the South end line. This claim is marked by six monuments, one at each corner and one at the center of each end line of the claim.

The location monument on which the notice is posted is situated within:

Section 34, Township 14 North, Range 9 West, of the Gila and Salt River Meridian, Yavapai County, Arizona and this claim encompasses portions of the following quarter section(s), section(s), Township(s) and Range(s): Northwest 1/4, Section 34, T14N-R9W, G&SRM, Yavapai County, Arizona.

The locality of this claim with reference to some natural object or permanent monument and additional information (if any) concerning its locality is as follows:

The Northeast corner of this claim is 1320' South and 4752' West of the Northeast corner of Section 34, T14N-R9W

The undersigned claims the ground as described above and set forth on the attached 1" = 1500' outline map. This claim is not intended to encroach on any private property or land that is not open for location.

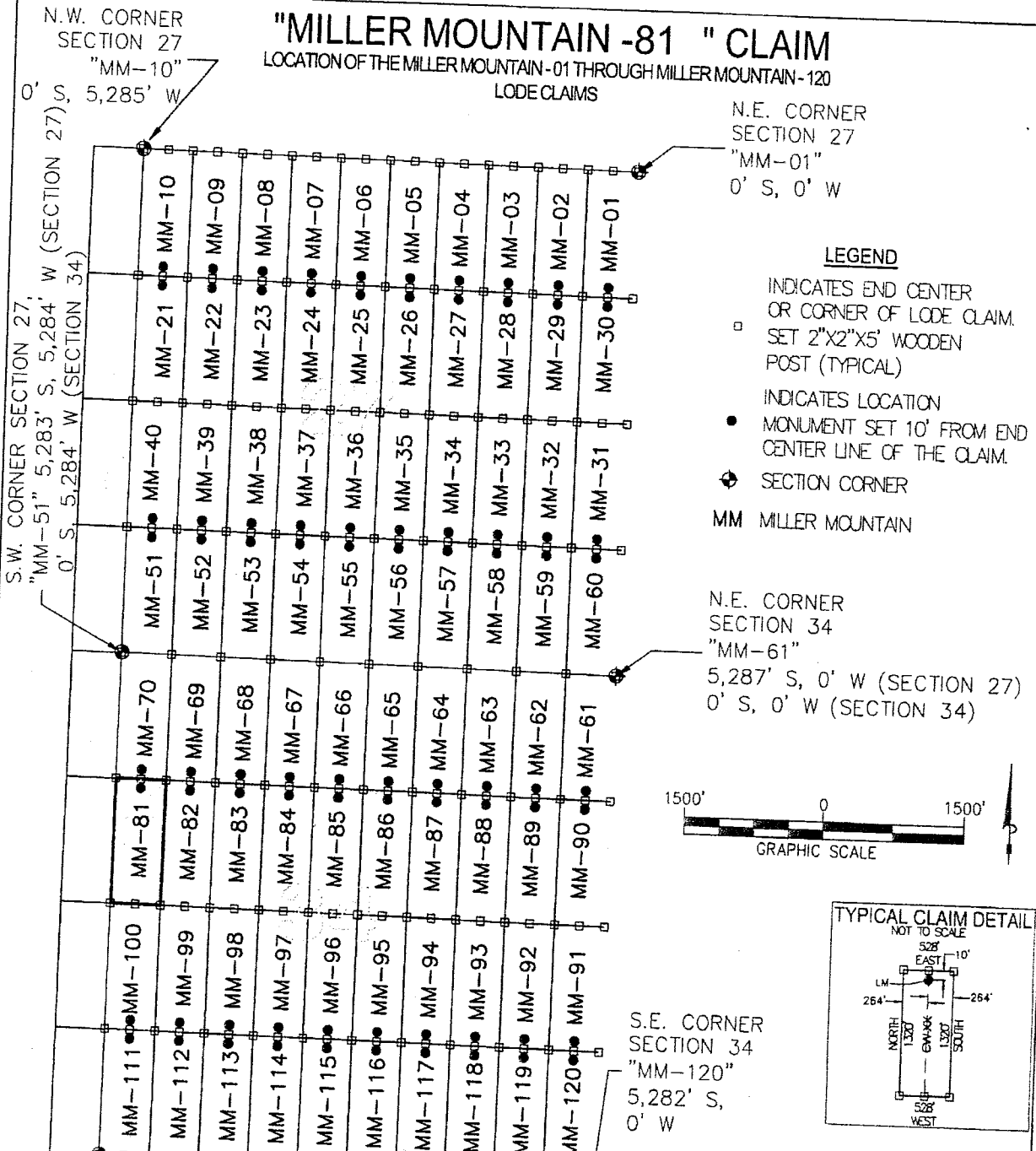
Located, dated and posted on the ground this 26 day of September, 2012.

Freeport-McMoRan Bagdad, Inc. (Owner) By: [Signature]
Bowman Consulting Group, Ltd. (Agent)

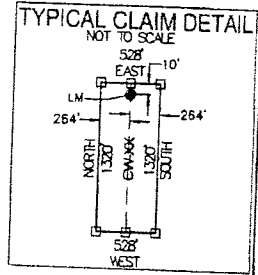
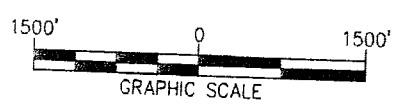
ATTORNEY 10998

"MILLER MOUNTAIN -81 " CLAIM

LOCATION OF THE MILLER MOUNTAIN -01 THROUGH MILLER MOUNTAIN -120
LODE CLAIMS



- LEGEND**
- INDICATES END CENTER OR CORNER OF LODE CLAIM. SET 2"x2"x5' WOODEN POST (TYPICAL)
 - INDICATES LOCATION MONUMENT SET 10' FROM END CENTER LINE OF THE CLAIM.
 - ⊕ SECTION CORNER
 - MM MILLER MOUNTAIN



S.W. CORNER SECTION 27,
"MM-51" 5,283' S, 5,284' W (SECTION 27),
0' S, 5,284' W (SECTION 34)

N.E. CORNER SECTION 34
"MM-61"
5,287' S, 0' W (SECTION 27)
0' S, 0' W (SECTION 34)

S.E. CORNER SECTION 34
"MM-120"
5,282' S,
0' W

S.W. CORNER SECTION 34
"MM-111"
5,285 S, 5,288' W

LOCATED IN SECTION 34
TOWNSHIP 14 NORTH, RANGE 9 WEST, G&SRM
YAVAPAI COUNTY, ARIZONA
LOCATED DURING THE MONTH
OF SEPTEMBER, 2012
YAVAPAI COUNTY, ARIZONA

LOCATORS:
FREEPORT-MCMORAN
BAGDAD, INC.
P.O. BOX 245
BAGDAD, ARIZONA 86321

CLAIM STAKING PERFORMED BY:

Bowman

CONSULTING

3010 S Priest Dr, #103
Tempe, Az 85282
Phone: (480) 629-8830
Fax: (480) 629-8841
www.bowmanconsulting.com

ATTOR 18988

Return to:
Freeport-McMoRan Bagdad Inc.
P. O. Box 245
Bagdad, AZ 86321

**LOCATION NOTICE FOR LODE MINING CLAIM
STATE OF ARIZONA, COUNTY OF YAVAPAI**

NOTICE IS HEREBY GIVEN that the Miller Mountain - 82 lode mining claim has been located by Freeport-McMoRan Bagdad, Inc., a Delaware corporation, whose current mailing address is P. O. Box 245, Bagdad, AZ 86321.

RECEIVED
BLM AZ STATE OFFICE
2012 NOV 21 A 9:39
PHOENIX, ARIZONA
BLM
Date
Stamp

The general course of this claim is North to South and it is situated in Yavapai County, Arizona. This claim is 1320 feet in length and 528 feet in width. This claim runs from the location monument on which this location notice is posted approximately 10 feet in a Northerly direction to the North end line and 1310 feet in a Southerly direction to the South end line. This claim is marked by six monuments, one at each corner and one at the center of each end line of the claim.

The location monument on which the notice is posted is situated within:
Section 34, Township 14 North, Range 9 West, of the Gila and Salt River Meridian, Yavapai County, Arizona and this claim encompasses portions of the following quarter section(s), section(s), Township(s) and Range(s): Northwest 1/4, Section 34, T14N-R9W, G&SRM, Yavapai County, Arizona.

The locality of this claim with reference to some natural object or permanent monument and additional information (if any) concerning its locality is as follows:

The Northeast corner of this claim is 1320' South and 4224' West of the Northeast corner of Section 34, T14N-R9W

The undersigned claims the ground as described above and set forth on the attached 1" = 1500' outline map. This claim is not intended to encroach on any private property or land that is not open for location.

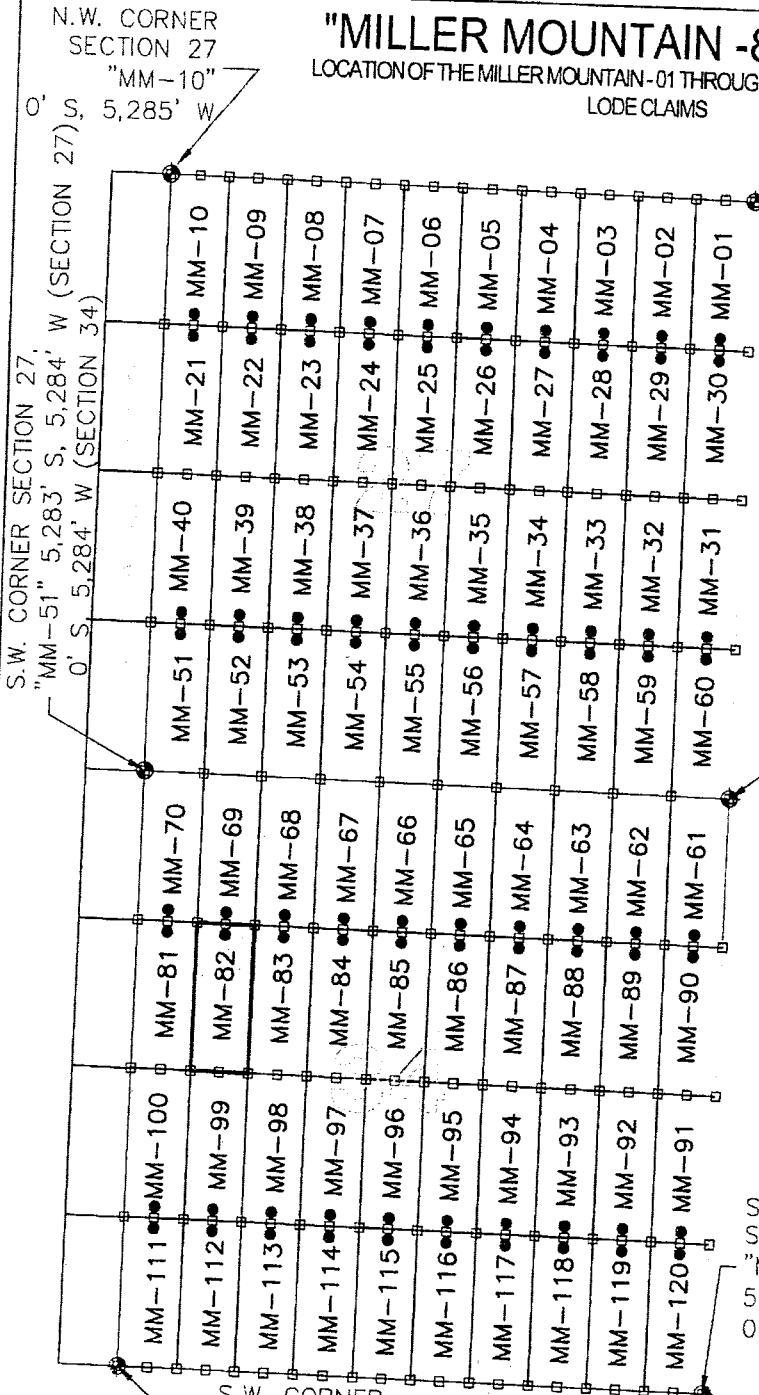
Located, dated and posted on the ground this 26 day of September, 2012.

Freeport-McMoRan Bagdad, Inc. (Owner) By: [Signature]
Bowman Consulting Group, Ltd. (Agent)

AMC 418989

"MILLER MOUNTAIN -82 " CLAIM

LOCATION OF THE MILLER MOUNTAIN -01 THROUGH MILLER MOUNTAIN -120
LODE CLAIMS

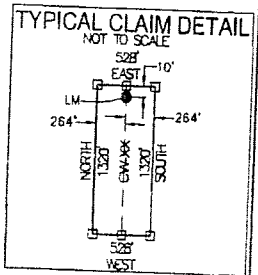
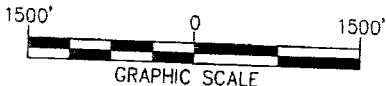


N.E. CORNER
SECTION 27
"MM-01"
0' S, 0' W

LEGEND

- INDICATES END CENTER OR CORNER OF LODE CLAIM. SET 2"x2"x5' WOODEN POST (TYPICAL)
- INDICATES LOCATION MONUMENT SET 10' FROM END CENTER LINE OF THE CLAIM.
- ◆ SECTION CORNER
- MM MILLER MOUNTAIN

N.E. CORNER
SECTION 34
"MM-61"
5,287' S, 0' W (SECTION 27)
0' S, 0' W (SECTION 34)



S.E. CORNER
SECTION 34
"MM-120"
5,282' S,
0' W

S.W. CORNER
SECTION 34
"MM-111"
5,285 S, 5,288' W

LOCATED IN SECTION 34
TOWNSHIP 14 NORTH, RANGE 9 WEST, G&SRM
YAVAPAI COUNTY, ARIZONA
LOCATED DURING THE MONTH
OF SEPTEMBER, 2012
YAVAPAI COUNTY, ARIZONA

LOCATORS:
FREEPORT-MCMORAN
BAGDAD, INC.
P.O. BOX 245
BAGDAD, ARIZONA 86321


CLAIM STAKING PERFORMED BY:
Bowman
CONSULTING
3010 S Priest Dr, #103
Tempe, Az 85282
Phone: (480) 629-8830
Fax: (480) 629-8841
www.bowmanconsulting.com

AN0110989

Return to:
Freeport-McMoRan Bagdad Inc.
P. O. Box 245
Bagdad, AZ 86321

**LOCATION NOTICE FOR LODE MINING CLAIM
STATE OF ARIZONA, COUNTY OF YAVAPAI**

NOTICE IS HEREBY GIVEN that the Miller Mountain - 83 lode mining claim has been located by Freeport-McMoRan Bagdad, Inc., a Delaware corporation, whose current mailing address is P. O. Box 245, Bagdad, AZ 86321.



The general course of this claim is North to South and it is situated in Yavapai County, Arizona. This claim is 1320 feet in length and 528 feet in width. This claim runs from the location monument on which this location notice is posted approximately 10 feet in a Northerly direction to the North end line and 1310 feet in a Southerly direction to the South end line. This claim is marked by six monuments, one at each corner and one at the center of each end line of the claim.

The location monument on which the notice is posted is situated within:

Section 34, Township 14 North, Range 9 West, of the Gila and Salt River Meridian, Yavapai County, Arizona and this claim encompasses portions of the following quarter section(s), section(s), Township(s) and Range(s): Northwest 1/4, Section 34, T14N-R9W, G&SRM, Yavapai County, Arizona.

The locality of this claim with reference to some natural object or permanent monument and additional information (if any) concerning its locality is as follows:

The Northeast corner of this claim is 1320' South and 3696' West of the Northeast corner of Section 34, T14N-R9W

The undersigned claims the ground as described above and set forth on the attached 1" = 1500' outline map. This claim is not intended to encroach on any private property or land that is not open for location.

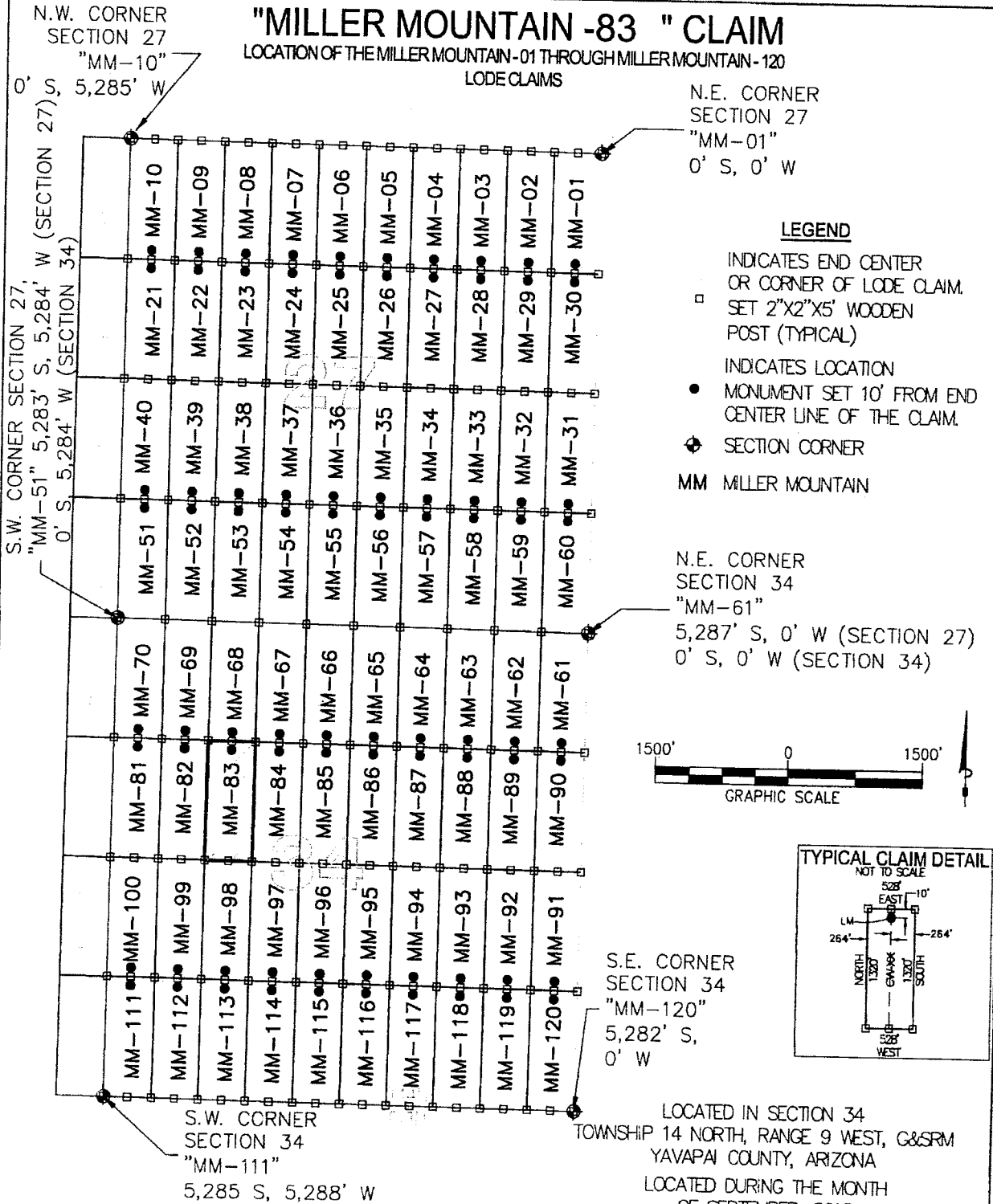
Located, dated and posted on the ground this 26 day of September, 2012.

Freeport-McMoRan Bagdad, Inc. (Owner) By: [Signature]
Bowman Consulting Group, Ltd. (Agent)

ATC 110990

"MILLER MOUNTAIN -83 " CLAIM

LOCATION OF THE MILLER MOUNTAIN -01 THROUGH MILLER MOUNTAIN -120
LODE CLAIMS

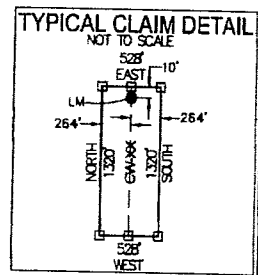
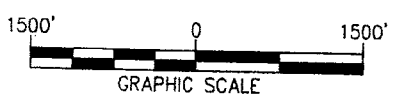


N.E. CORNER
SECTION 27
"MM-01"
0' S, 0' W

LEGEND

- INDICATES END CENTER OR CORNER OF LODE CLAIM. SET 2"x2"x5' WOODEN POST (TYPICAL)
- INDICATES LOCATION MONUMENT SET 10' FROM END CENTER LINE OF THE CLAIM.
- ◆ SECTION CORNER
- MM MILLER MOUNTAIN

N.E. CORNER
SECTION 34
"MM-61"
5,287' S, 0' W (SECTION 27)
0' S, 0' W (SECTION 34)



S.E. CORNER
SECTION 34
"MM-120"
5,282' S,
0' W

LOCATED IN SECTION 34
TOWNSHIP 14 NORTH, RANGE 9 WEST, G&SRM
YAVAPAI COUNTY, ARIZONA
LOCATED DURING THE MONTH
OF SEPTEMBER, 2012
YAVAPAI COUNTY, ARIZONA

LOCATORS:
FREEPORT-MCMORAN
BAGDAD, INC.
P.O. BOX 245
BAGDAD, ARIZONA 86321

CLAIM STAKING PERFORMED BY:
Bowman
CONSULTING


3010 S Priest Dr, #103
Tempe, Az 85282
Phone: (480) 629-8830
Fax: (480) 629-8841
www.bowmanconsulting.com

A100418990

Return to:
Freeport-McMoRan Bagdad Inc.
P. O. Box 245
Bagdad, AZ 86321

**LOCATION NOTICE FOR LODE MINING CLAIM
STATE OF ARIZONA, COUNTY OF YAVAPAI**

NOTICE IS HEREBY GIVEN that the Miller Mountain - 84 lode mining claim has been located by Freeport-McMoRan Bagdad, Inc., a Delaware corporation, whose current mailing address is P. O. Box 245, Bagdad, AZ 86321.



The general course of this claim is North to South and it is situated in Yavapai County, Arizona. This claim is 1320 feet in length and 528 feet in width. This claim runs from the location monument on which this location notice is posted approximately 10 feet in a Northerly direction to the North end line and 1310 feet in a Southerly direction to the South end line. This claim is marked by six monuments, one at each corner and one at the center of each end line of the claim.

The location monument on which the notice is posted is situated within:
Section 34, Township 14 North, Range 9 West, of the Gila and Salt River Meridian, Yavapai County, Arizona and this claim encompasses portions of the following quarter section(s), section(s), Township(s) and Range(s): Northwest 1/4, Section 34, T14N-R9W, G&SRM, Yavapai County, Arizona.

The locality of this claim with reference to some natural object or permanent monument and additional information (if any) concerning its locality is as follows:

The Northeast corner of this claim is 1320' South and 3168' West of the Northeast corner of Section 34, T14N-R9W

The undersigned claims the ground as described above and set forth on the attached 1" = 1500' outline map. This claim is not intended to encroach on any private property or land that is not open for location.

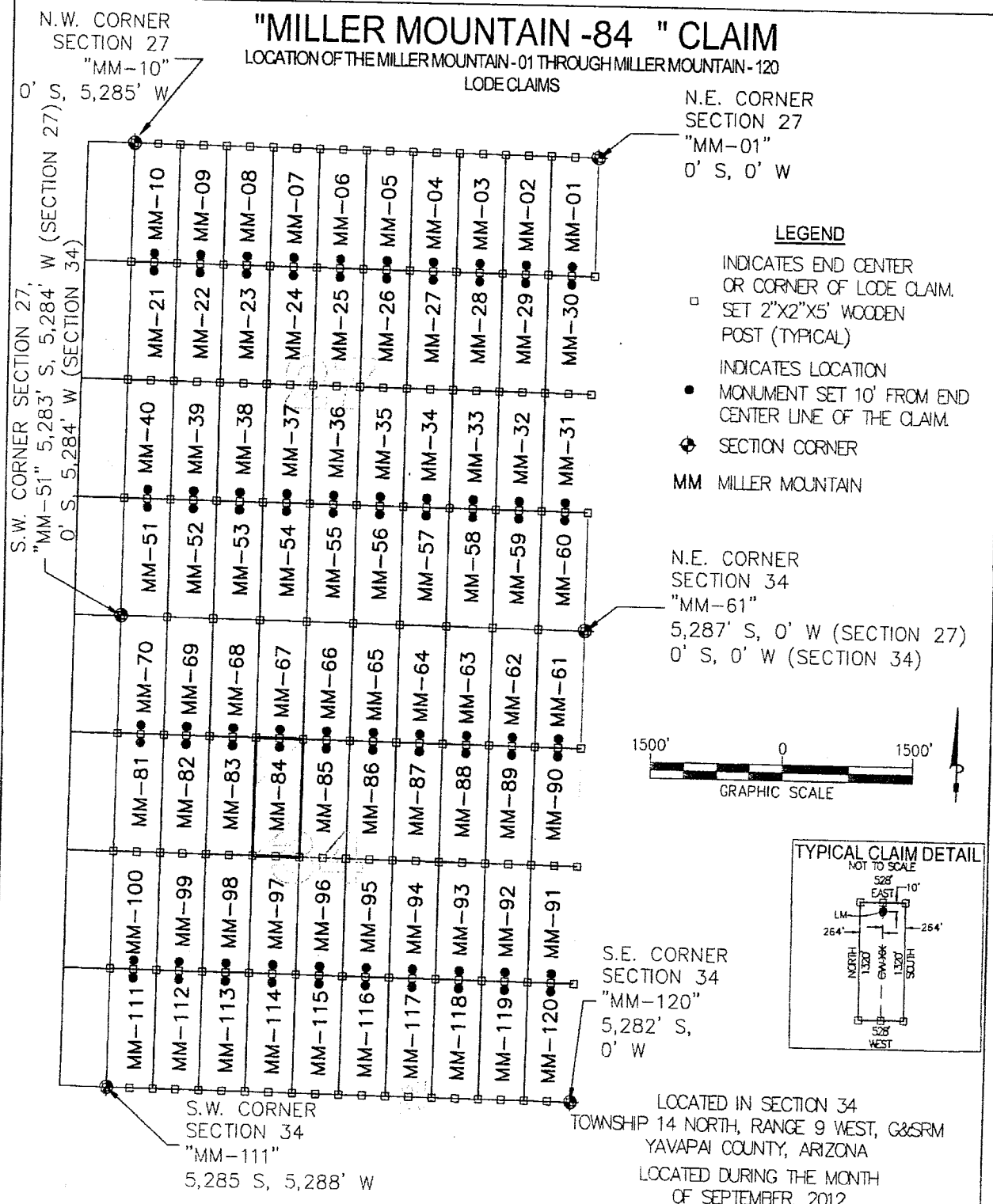
Located, dated and posted on the ground this 26 day of September, 2012.

Freeport-McMoRan Bagdad, Inc. (Owner) By: [Signature]
Bowman Consulting Group, Ltd. (Agent)

110418991

"MILLER MOUNTAIN -84 " CLAIM

LOCATION OF THE MILLER MOUNTAIN -01 THROUGH MILLER MOUNTAIN -120
LODE CLAIMS

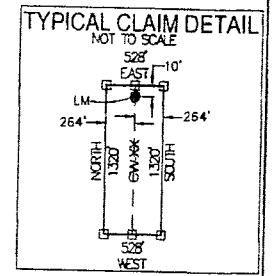
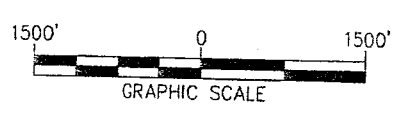


N.E. CORNER
SECTION 27
"MM-01"
0' S, 0' W

LEGEND

- INDICATES END CENTER OR CORNER OF LODE CLAIM. SET 2"x2"x5' WOODEN POST (TYPICAL)
- INDICATES LOCATION MONUMENT SET 10' FROM END CENTER LINE OF THE CLAIM.
- ⊕ SECTION CORNER
- MM MILLER MOUNTAIN

N.E. CORNER
SECTION 34
"MM-61"
5,287' S, 0' W (SECTION 27)
0' S, 0' W (SECTION 34)



S.E. CORNER
SECTION 34
"MM-120"
5,282' S,
0' W

LOCATED IN SECTION 34
TOWNSHIP 14 NORTH, RANGE 9 WEST, G&SRM
YAVAPAI COUNTY, ARIZONA
LOCATED DURING THE MONTH
OF SEPTEMBER, 2012
YAVAPAI COUNTY, ARIZONA

LOCATORS:
FREEPORT-MCMCRAN
BAGDAD, INC.
P.O. BOX 245
BAGDAD, ARIZONA 86321

CLAIM STAKING PERFORMED BY:

Bowman

CONSULTING


3010 S Priest Dr, #103
Tempe, Az 85282
Phone: (480) 629-8830
Fax: (480) 629-8841
www.bowmanconsulting.com

11011891

Return to:
Freeport-McMoRan Bagdad Inc.
P. O. Box 245
Bagdad, AZ 86321

**LOCATION NOTICE FOR LODE MINING CLAIM
STATE OF ARIZONA, COUNTY OF YAVAPAI**

NOTICE IS HEREBY GIVEN that the Miller Mountain - 85 lode mining claim has been located by Freeport-McMoRan Bagdad, Inc., a Delaware corporation, whose current mailing address is P. O. Box 245, Bagdad, AZ 86321.



The general course of this claim is North to South and it is situated in Yavapai County, Arizona. This claim is 1320 feet in length and 528 feet in width. This claim runs from the location monument on which this location notice is posted approximately 10 feet in a Northerly direction to the North end line and 1310 feet in a Southerly direction to the South end line. This claim is marked by six monuments, one at each corner and one at the center of each end line of the claim.

The location monument on which the notice is posted is situated within:

Section 34, Township 14 North, Range 9 West, of the Gila and Salt River Meridian, Yavapai County, Arizona and this claim encompasses portions of the following quarter section(s), section(s), Township(s) and Range(s): Northwest 1/4, Section 34, T14N-R9W, G&SRM, Yavapai County, Arizona.

The locality of this claim with reference to some natural object or permanent monument and additional information (if any) concerning its locality is as follows:

The Northeast corner of this claim is 1320' South and 2640' West of the Northeast corner of Section 34, T14N-R9W

The undersigned claims the ground as described above and set forth on the attached 1" = 1500' outline map. This claim is not intended to encroach on any private property or land that is not open for location.

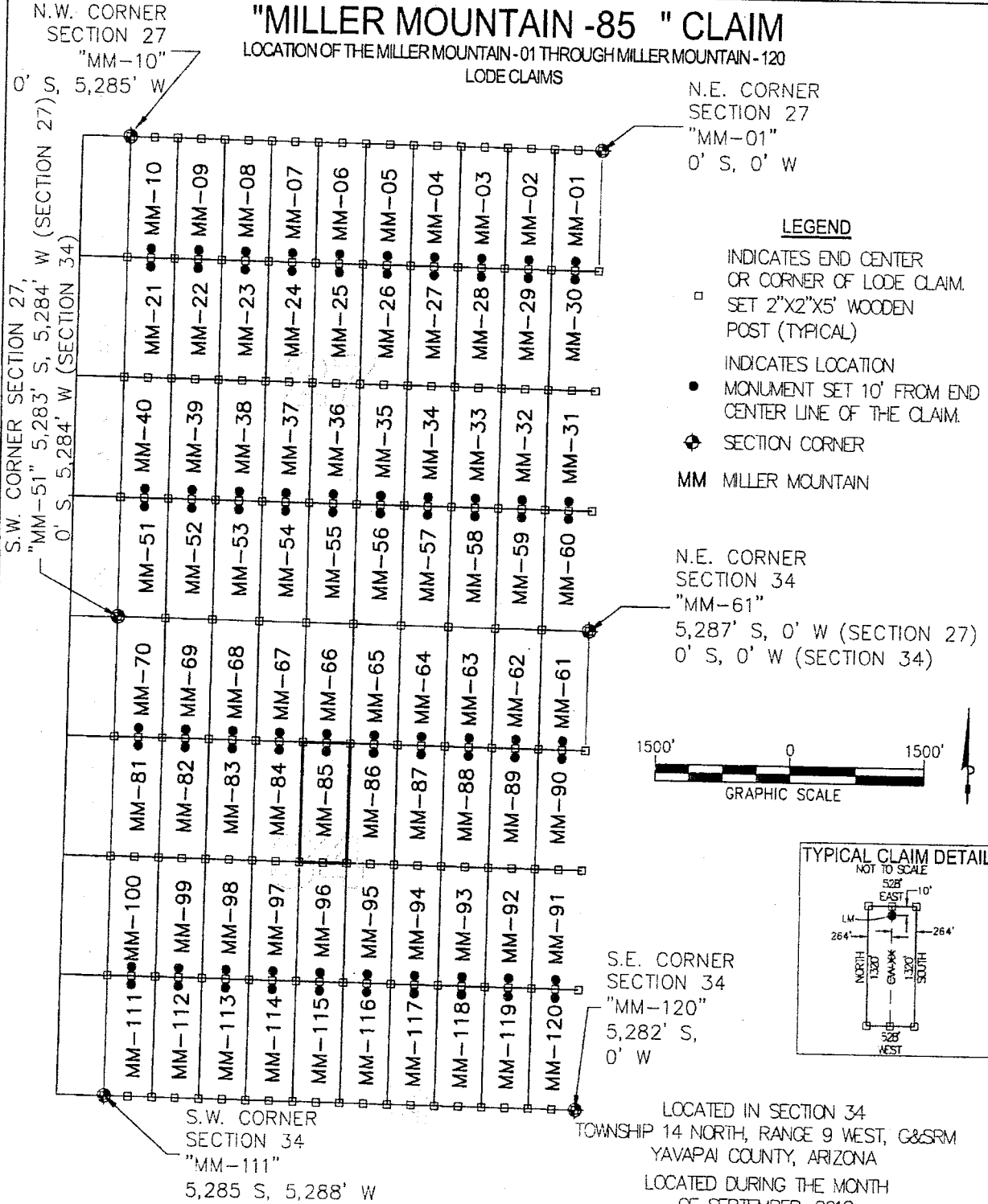
Located, dated and posted on the ground this 26 day of September, 2012.

Freeport-McMoRan Bagdad, Inc. (Owner) By: [Signature]
Bowman Consulting Group, Ltd. (Agent)

1100418992

"MILLER MOUNTAIN -85 " CLAIM

LOCATION OF THE MILLER MOUNTAIN -01 THROUGH MILLER MOUNTAIN -120
LODE CLAIMS

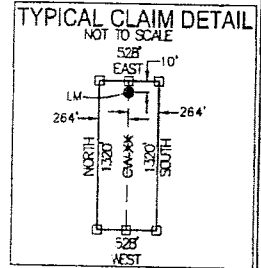


N.E. CORNER
SECTION 27
"MM-01"
0' S, 0' W

LEGEND

- INDICATES END CENTER OR CORNER OF LODE CLAIM. SET 2"x2"x5' WOODEN POST (TYPICAL)
- INDICATES LOCATION MONUMENT SET 10' FROM END CENTER LINE OF THE CLAIM.
- ⊕ SECTION CORNER
- MM MILLER MOUNTAIN

N.E. CORNER
SECTION 34
"MM-61"
5,287' S, 0' W (SECTION 27)
0' S, 0' W (SECTION 34)



S.E. CORNER
SECTION 34
"MM-120"
5,282' S,
0' W

LOCATED IN SECTION 34
TOWNSHIP 14 NORTH, RANGE 9 WEST, G&SRM
YAVAPAI COUNTY, ARIZONA
LOCATED DURING THE MONTH
OF SEPTEMBER, 2012
YAVAPAI COUNTY, ARIZONA

LOCATORS:
FREEPORT-MCMORAN
BAGDAD, INC.
P.O. BOX 245
BAGDAD, ARIZONA 86321

CLAIM STAKING PERFORMED BY:
Bowman
CONSULTING


3010 S Priest Dr, #103
Tempe, Az 85282
Phone: (480) 629-8830
Fax: (480) 629-8841
www.bowmanconsulting.com

A110418992

Return to:
Freeport-McMoRan Bagdad Inc.
P. O. Box 245
Bagdad, AZ 86321

**LOCATION NOTICE FOR LODE MINING CLAIM
STATE OF ARIZONA, COUNTY OF YAVAPAI**

NOTICE IS HEREBY GIVEN that the Miller Mountain - 86 lode mining claim has been located by Freeport-McMoRan Bagdad, Inc., a Delaware corporation, whose current mailing address is P. O. Box 245, Bagdad, AZ 86321.



The general course of this claim is North to South and it is situated in Yavapai County, Arizona. This claim is 1320 feet in length and 528 feet in width. This claim runs from the location monument on which this location notice is posted approximately 10 feet in a Northerly direction to the North end line and 1310 feet in a Southerly direction to the South end line. This claim is marked by six monuments, one at each corner and one at the center of each end line of the claim.

The location monument on which the notice is posted is situated within:

Section 34 , Township 14 North, Range 9 West, of the Gila and Salt River Meridian, Yavapai County, Arizona and this claim encompasses portions of the following quarter section(s), section(s), Township(s) and Range(s): Northeast 1/4 , Section 34, T14N-R9W, G&SRM, Yavapai County, Arizona.

The locality of this claim with reference to some natural object or permanent monument and additional information (if any) concerning its locality is as follows:

The Northeast corner of this claim is 1320' South and 2112' West of the Northeast corner of Section 34 , T14N-R9W

The undersigned claims the ground as described above and set forth on the attached 1" = 1500' outline map. This claim is not intended to encroach on any private property or land that is not open for location.

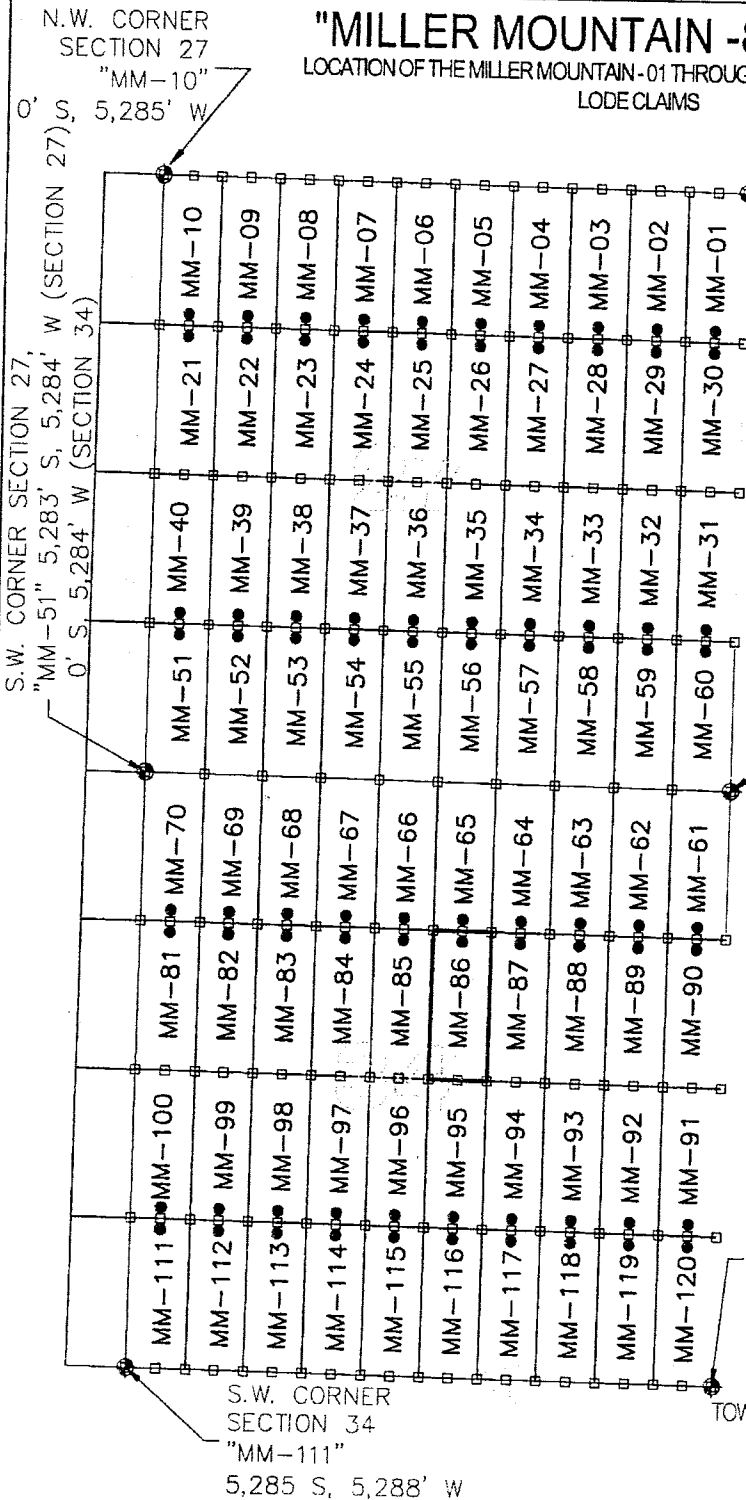
Located, dated and posted on the ground this 26 day of September, 2012.

Freeport-McMoRan Bagdad, Inc. (Owner) By: [Signature]
Bowman Consulting Group, Ltd. (Agent)

AMC 18993

"MILLER MOUNTAIN -86 " CLAIM

LOCATION OF THE MILLER MOUNTAIN -01 THROUGH MILLER MOUNTAIN -120
LODE CLAIMS

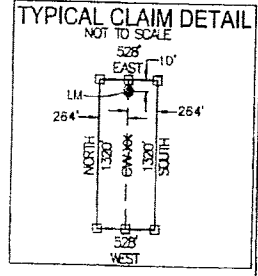
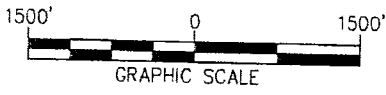


N.E. CORNER
SECTION 27
"MM-01"
0' S, 0' W

S.W. CORNER SECTION 27,
"MM-51" 5,283' S, 5,284' W (SECTION 27)
0' S, 5,284' W (SECTION 34)

- LEGEND**
- INDICATES END CENTER OR CORNER OF LODE CLAIM. SET 2"x2"x5' WOODEN POST (TYPICAL)
 - INDICATES LOCATION MONUMENT SET 10' FROM END CENTER LINE OF THE CLAIM.
 - ◻ SECTION CORNER
 - MM MILLER MOUNTAIN

N.E. CORNER
SECTION 34
"MM-61"
5,287' S, 0' W (SECTION 27)
0' S, 0' W (SECTION 34)



S.E. CORNER
SECTION 34
"MM-120"
5,282' S,
0' W

LOCATED IN SECTION 34
TOWNSHIP 14 NORTH, RANGE 9 WEST, G&SRM
YAVAPAI COUNTY, ARIZONA
LOCATED DURING THE MONTH
OF SEPTEMBER, 2012
YAVAPAI COUNTY, ARIZONA

LOCATORS:
FREEPORT-MCMORAN
BAGDAD, INC.
P.O. BOX 245
BAGDAD, ARIZONA 86321

CLAIM STAKING PERFORMED BY:
Bowman
CONSULTING


3010 S Priest Dr, #103
Tempe, Az 85282
Phone: (480) 629-8830
Fax: (480) 629-8841
www.bowmanconsulting.com

ATTCH 18993

Return to:
Freeport-McMoRan Bagdad Inc.
P. O. Box 245
Bagdad, AZ 86321

**LOCATION NOTICE FOR LODE MINING CLAIM
STATE OF ARIZONA, COUNTY OF YAVAPAI**

NOTICE IS HEREBY GIVEN that the Miller Mountain - 87 lode mining claim has been located by Freeport-McMoRan Bagdad, Inc., a Delaware corporation, whose current mailing address is P. O. Box 245, Bagdad, AZ 86321.



The general course of this claim is North to South and it is situated in Yavapai County, Arizona. This claim is 1320 feet in length and 528 feet in width. This claim runs from the location monument on which this location notice is posted approximately 10 feet in a Northerly direction to the North end line and 1310 feet in a Southerly direction to the South end line. This claim is marked by six monuments, one at each corner and one at the center of each end line of the claim.

The location monument on which the notice is posted is situated within:
Section 34 , Township 14 North, Range 9 West, of the Gila and Salt River Meridian, Yavapai County, Arizona and this claim encompasses portions of the following quarter section(s), section(s), Township(s) and Range(s): Northeast 1/4 , Section 34, T14N-R9W, G&SRM, Yavapai County, Arizona.

The locality of this claim with reference to some natural object or permanent monument and additional information (if any) concerning its locality is as follows:

The Northeast corner of this claim is 1320' South and 1584' West of the Northeast corner of Section 34 , T14N-R9W

The undersigned claims the ground as described above and set forth on the attached 1" = 1500' outline map. This claim is not intended to encroach on any private property or land that is not open for location.

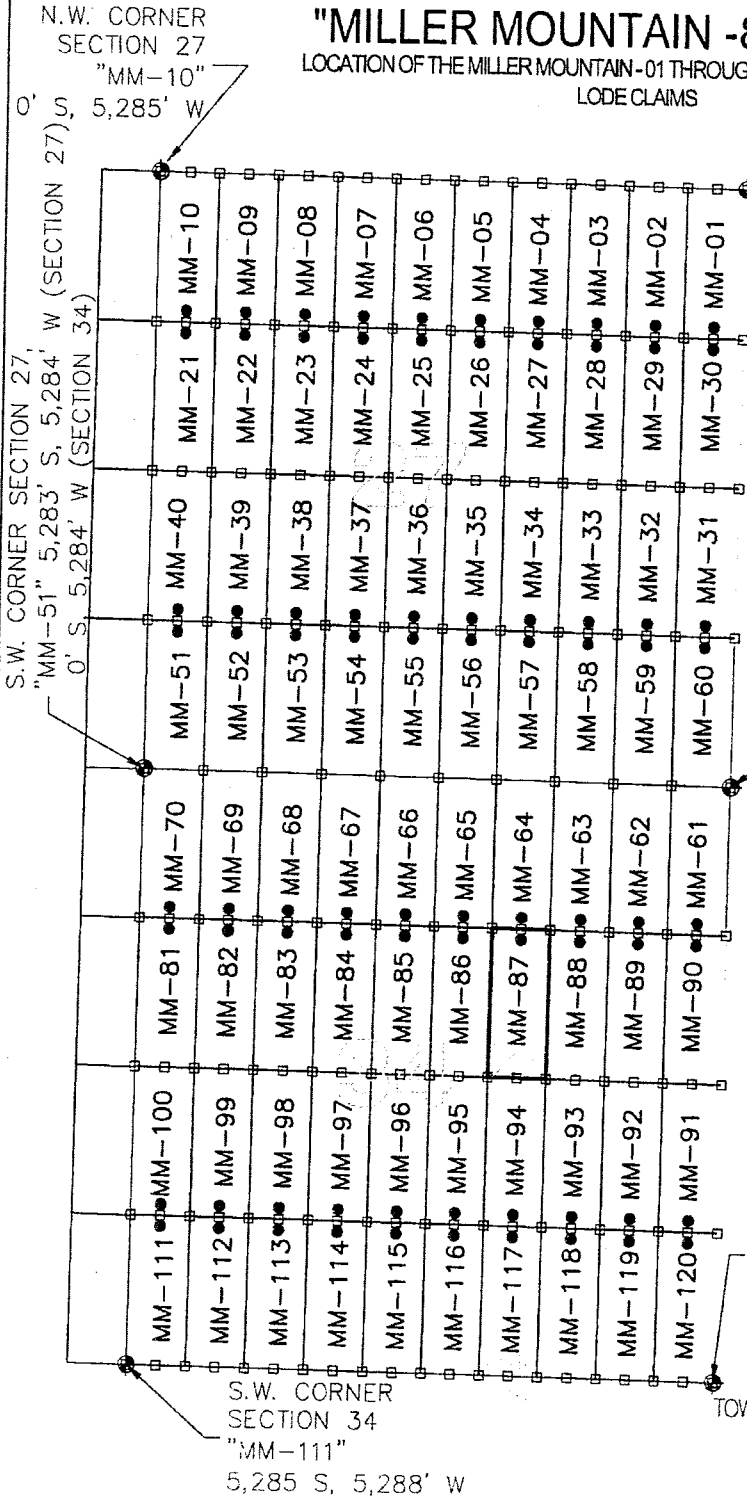
Located, dated and posted on the ground this 26 day of September, 2012.

Freeport-McMoRan Bagdad, Inc. (Owner) By: [Signature]
Bowman Consulting Group, Ltd. (Agent)

AMC410994

"MILLER MOUNTAIN -87 " CLAIM

LOCATION OF THE MILLER MOUNTAIN-01 THROUGH MILLER MOUNTAIN -120
LODE CLAIMS

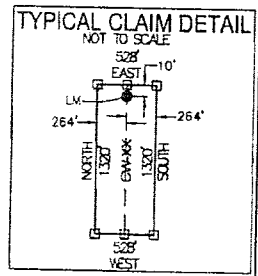
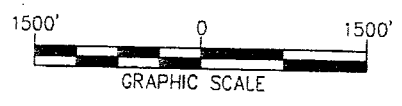


N.E. CORNER
SECTION 27
"MM-01"
0' S, 0' W

LEGEND

- INDICATES END CENTER OR CORNER OF LODGE CLAIM. SET 2"x2"x5' WOODEN POST (TYPICAL)
- INDICATES LOCATION MONUMENT SET 10' FROM END CENTER LINE OF THE CLAIM.
- ⊕ SECTION CORNER
- MM MILLER MOUNTAIN

N.E. CORNER
SECTION 34
"MM-61"
5,287' S, 0' W (SECTION 27)
0' S, 0' W (SECTION 34)



S.E. CORNER
SECTION 34
"MM-120"
5,282' S,
0' W

LOCATED IN SECTION 34
TOWNSHIP 14 NORTH, RANGE 9 WEST, G&SRM
YAVAPAI COUNTY, ARIZONA
LOCATED DURING THE MONTH
OF SEPTEMBER, 2012
YAVAPAI COUNTY, ARIZONA

LOCATORS:
FREEPORT-MCMORAN
BAGDAD, INC.
P.O. BOX 245
BAGDAD, ARIZONA 86321

CLAIM STAKING PERFORMED BY:
Bowman
CONSULTING


3010 S Priest Dr, #103
Tempe, Az 85282
Phone: (480) 629-8830
Fax: (480) 629-8841
www.bowmanconsulting.com

4100110994

Return to:
Freeport-McMoRan Bagdad Inc.
P. O. Box 245
Bagdad, AZ 86321

**LOCATION NOTICE FOR LODE MINING CLAIM
STATE OF ARIZONA, COUNTY OF YAVAPAI**

NOTICE IS HEREBY GIVEN that the Miller Mountain - 88 lode mining claim has been located by Freeport-McMoRan Bagdad, Inc., a Delaware corporation, whose current mailing address is P. O. Box 245, Bagdad, AZ 86321.



The general course of this claim is North to South and it is situated in Yavapai County, Arizona. This claim is 1320 feet in length and 528 feet in width. This claim runs from the location monument on which this location notice is posted approximately 10 feet in a Northerly direction to the North end line and 1310 feet in a Southerly direction to the South end line. This claim is marked by six monuments, one at each corner and one at the center of each end line of the claim.

The location monument on which the notice is posted is situated within:
Section 34 , Township 14 North, Range 9 West, of the Gila and Salt River Meridian, Yavapai County, Arizona and this claim encompasses portions of the following quarter section(s), section(s), Township(s) and Range(s): Northeast 1/4 , Section 34 , T14N-R9W, G&SRM, Yavapai County, Arizona.

The locality of this claim with reference to some natural object or permanent monument and additional information (if any) concerning its locality is as follows:

The Northeast corner of this claim is 1320' South and 1056' West of the Northeast corner of Section 34 , T14N-R9W

The undersigned claims the ground as described above and set forth on the attached 1" = 1500' outline map. This claim is not intended to encroach on any private property or land that is not open for location.

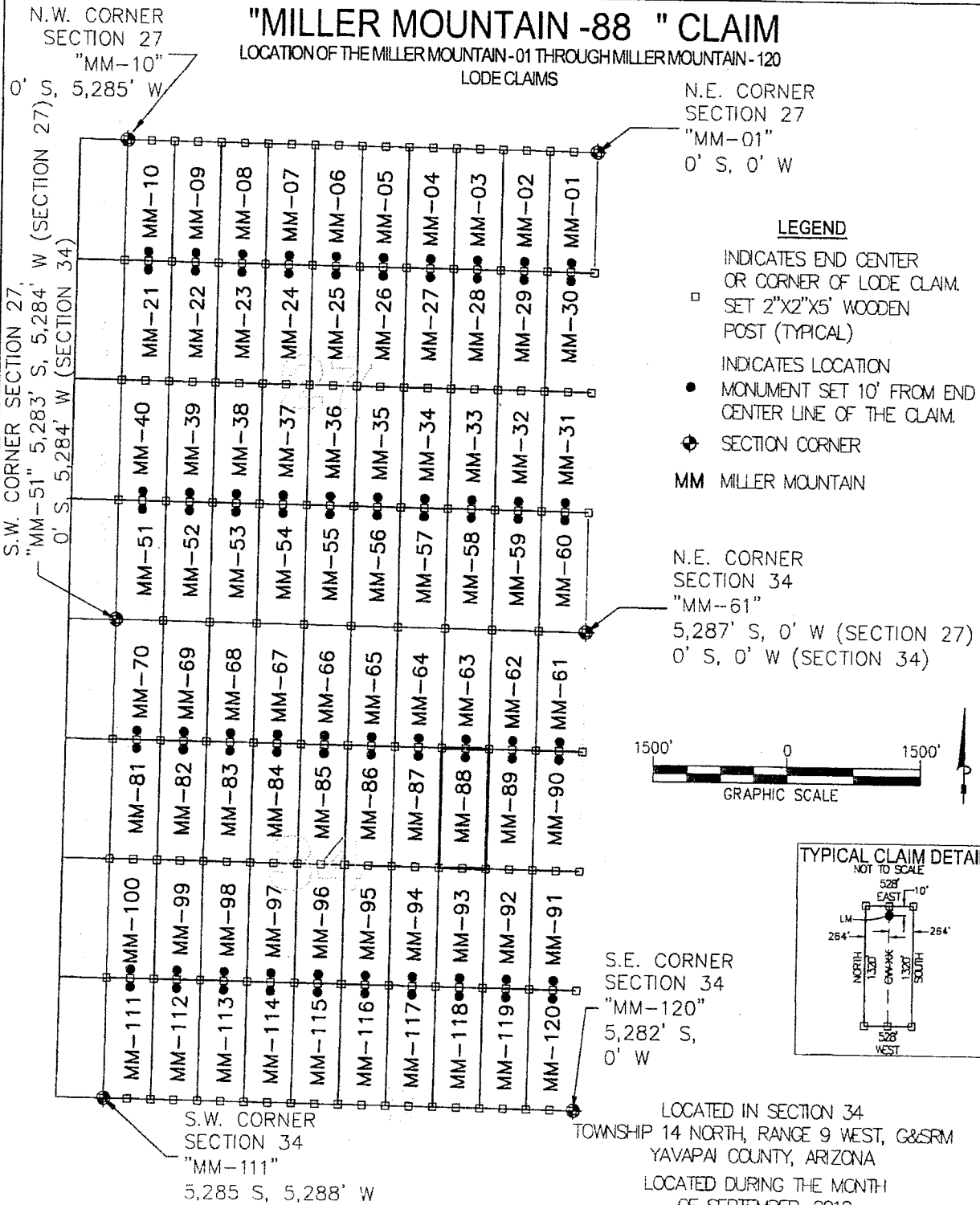
Located, dated and posted on the ground this 26 day of September, 2012.

Freeport-McMoRan Bagdad, Inc. (Owner) By: [Signature]
Bowman Consulting Group, Ltd. (Agent)

AMC410995

"MILLER MOUNTAIN -88 " CLAIM

LOCATION OF THE MILLER MOUNTAIN-01 THROUGH MILLER MOUNTAIN-120
LODE CLAIMS



LOCATORS:
FREEPORT-MCMORAN
BAGDAD, INC.
P.O. BOX 245
BAGDAD, ARIZONA 86321

LOCATED IN SECTION 34
TOWNSHIP 14 NORTH, RANGE 9 WEST, G&SRM
YAVAPAI COUNTY, ARIZONA
LOCATED DURING THE MONTH
OF SEPTEMBER, 2012
YAVAPAI COUNTY, ARIZONA

CLAIM STAKING PERFORMED BY:
Bowman
CONSULTING


3010 S Priest Dr, #103
Tempe, Az 85282
Phone: (480) 629-8830
Fax: (480) 629-8841
www.bowmanconsulting.com

AHC418995

Return to:
Freeport-McMoRan Bagdad Inc.
P. O. Box 245
Bagdad, AZ 86321

**LOCATION NOTICE FOR LODE MINING CLAIM
STATE OF ARIZONA, COUNTY OF YAVAPAI**

NOTICE IS HEREBY GIVEN that the Miller Mountain - 89 lode mining claim has been located by Freeport-McMoRan Bagdad, Inc., a Delaware corporation, whose current mailing address is P. O. Box 245, Bagdad, AZ 86321.



The general course of this claim is North to South and it is situated in Yavapai County, Arizona. This claim is 1320 feet in length and 528 feet in width. This claim runs from the location monument on which this location notice is posted approximately 10 feet in a Northerly direction to the North end line and 1310 feet in a Southerly direction to the South end line. This claim is marked by six monuments, one at each corner and one at the center of each end line of the claim.

The location monument on which the notice is posted is situated within:

Section 34 , Township 14 North, Range 9 West, of the Gila and Salt River Meridian, Yavapai County, Arizona and this claim encompasses portions of the following quarter section(s), section(s), Township(s) and Range(s): Northeast 1/4 , Section 34, T14N-R9W, G&SRM, Yavapai County, Arizona.

The locality of this claim with reference to some natural object or permanent monument and additional information (if any) concerning its locality is as follows:

The Northeast corner of this claim is 1320' South and 528' West of the Northeast corner of Section 34 , T14N-R9W

The undersigned claims the ground as described above and set forth on the attached 1" = 1500' outline map. This claim is not intended to encroach on any private property or land that is not open for location.

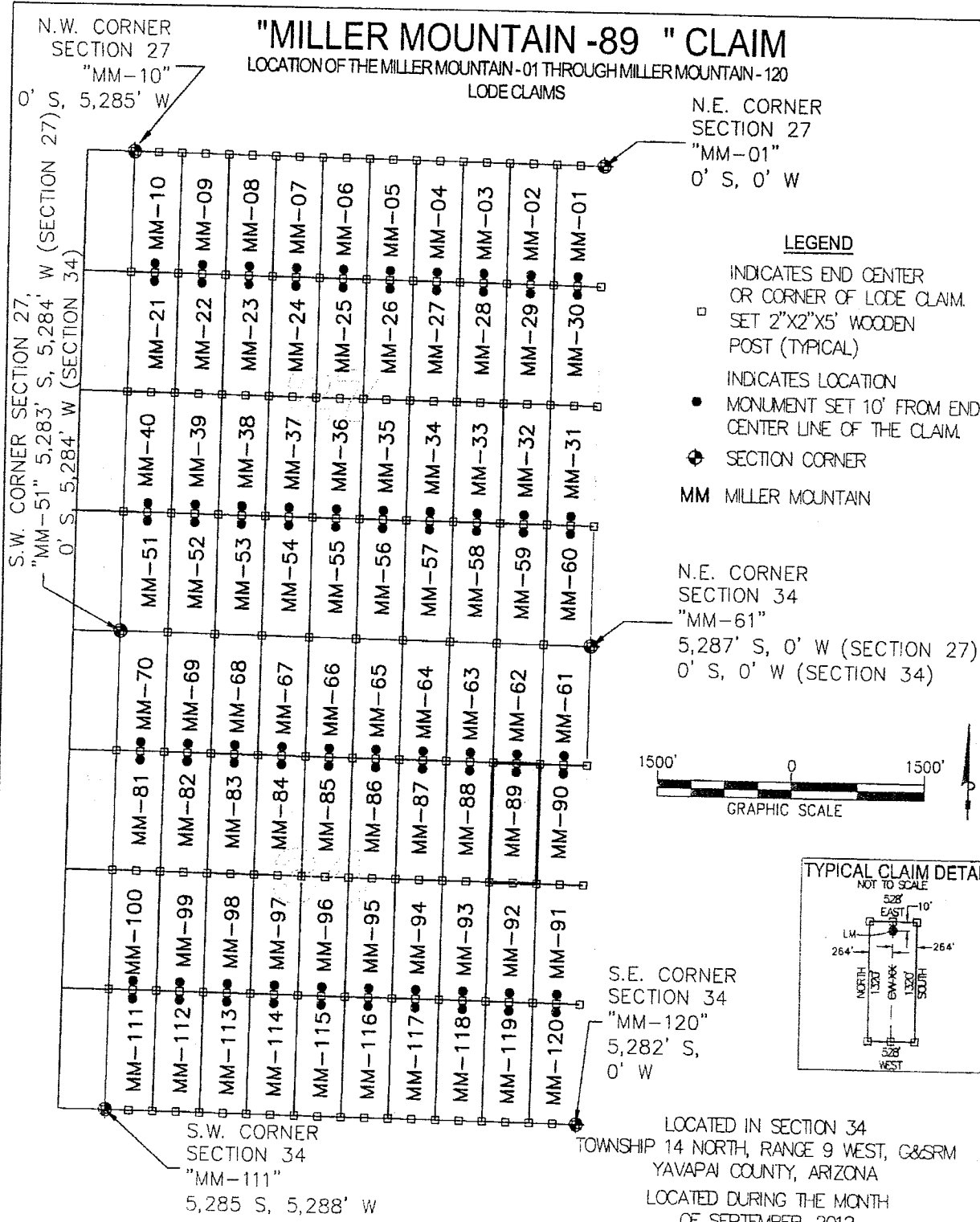
Located, dated and posted on the ground this 26 day of September, 2012.

Freeport-McMoRan Bagdad, Inc. (Owner) By: [Signature]
Bowman Consulting Group, Ltd. (Agent)

AMC418996

"MILLER MOUNTAIN -89 " CLAIM

LOCATION OF THE MILLER MOUNTAIN -01 THROUGH MILLER MOUNTAIN -120
LODE CLAIMS

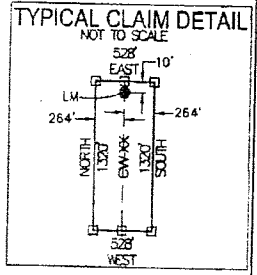
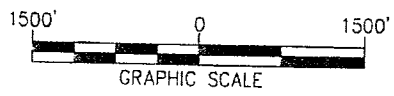


N.E. CORNER
SECTION 27
"MM-01"
0' S, 0' W

LEGEND

- INDICATES END CENTER OR CORNER OF LODE CLAIM. SET 2"X2"X5' WOODEN POST (TYPICAL)
- INDICATES LOCATION MONUMENT SET 10' FROM END CENTER LINE OF THE CLAIM.
- ⊕ SECTION CORNER
- MM MILLER MOUNTAIN

N.E. CORNER
SECTION 34
"MM-61"
5,287' S, 0' W (SECTION 27)
0' S, 0' W (SECTION 34)



S.E. CORNER
SECTION 34
"MM-120"
5,282' S,
0' W

LOCATED IN SECTION 34
TOWNSHIP 14 NORTH, RANGE 9 WEST, G&SRM
YAVAPAI COUNTY, ARIZONA
LOCATED DURING THE MONTH
OF SEPTEMBER, 2012
YAVAPAI COUNTY, ARIZONA

LOCATORS:
FREEPORT-MOMORAN
BAGDAD, INC.
P.O. BOX 245
BAGDAD, ARIZONA 86321

CLAIM STAKING PERFORMED BY:
Bowman
CONSULTING


3010 S Priest Dr, #103
Tempe, Az 85282
Phone: (480) 629-8830
Fax: (480) 629-8841
www.bowmanconsulting.com

A110418996

Return to:
Freeport-McMoRan Bagdad Inc.
P. O. Box 245
Bagdad, AZ 86321

**LOCATION NOTICE FOR LODE MINING CLAIM
STATE OF ARIZONA, COUNTY OF YAVAPAI**

NOTICE IS HEREBY GIVEN that the Miller Mountain - 90 lode mining claim has been located by Freeport-McMoRan Bagdad, Inc., a Delaware corporation, whose current mailing address is P. O. Box 245, Bagdad, AZ 86321.



The general course of this claim is North to South and it is situated in Yavapai County, Arizona. This claim is 1320 feet in length and 528 feet in width. This claim runs from the location monument on which this location notice is posted approximately 10 feet in a Northerly direction to the North end line and 1310 feet in a Southerly direction to the South end line. This claim is marked by six monuments, one at each corner and one at the center of each end line of the claim.

The location monument on which the notice is posted is situated within:

Section 34 , Township 14 North, Range 9 West, of the Gila and Salt River Meridian, Yavapai County, Arizona and this claim encompasses portions of the following quarter section(s), section(s), Township(s) and Range(s): Northeast 1/4 , Section 34, T14N-R9W, G&SRM, Yavapai County, Arizona.

The locality of this claim with reference to some natural object or permanent monument and additional information (if any) concerning its locality is as follows:

The Northeast corner of this claim is 1320' South and 0' West of the Northeast corner of Section 34 , T14N-R9W

The undersigned claims the ground as described above and set forth on the attached 1" = 1500' outline map. This claim is not intended to encroach on any private property or land that is not open for location.

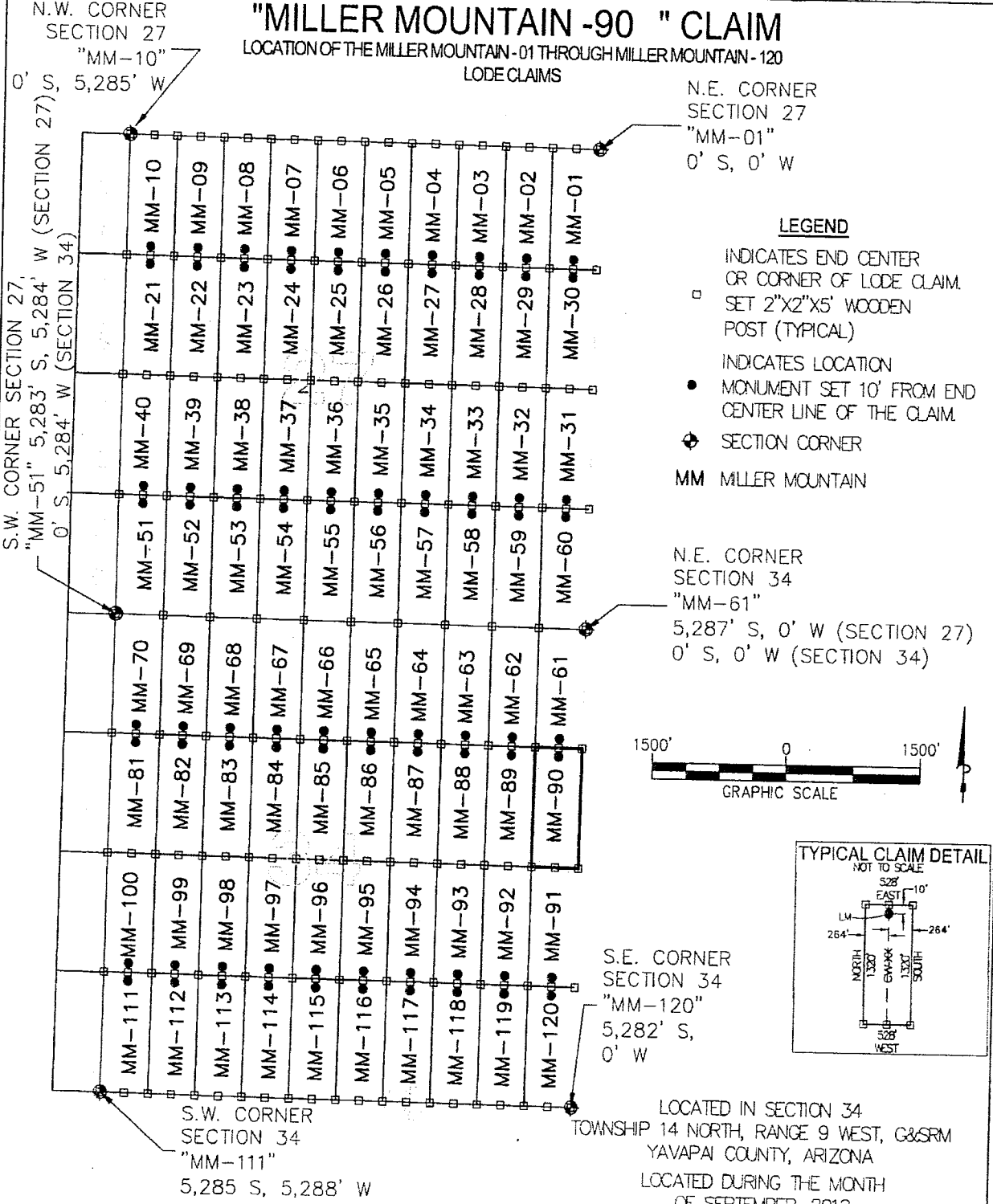
Located, dated and posted on the ground this 26 day of September, 2012.

Freeport-McMoRan Bagdad, Inc. (Owner) By: [Signature]
Bowman Consulting Group, Ltd. (Agent)

ANCI 10997

"MILLER MOUNTAIN -90 " CLAIM

LOCATION OF THE MILLER MOUNTAIN -01 THROUGH MILLER MOUNTAIN -120
LODE CLAIMS



LOCATORS:
 FREEPORT-MCMORAN
 BAGDAD, INC.
 P.O. BOX 245
 BAGDAD, ARIZONA 86321

CLAIM STAKING PERFORMED BY:
Bowman
 CONSULTING


3010 S Priest Dr, #103
 Tempe, Az 85282
 Phone: (480) 629-8830
 Fax: (480) 629-8841
 www.bowmanconsulting.com

A110418997

Return to:
Freeport-McMoRan Bagdad Inc.
P. O. Box 245
Bagdad, AZ 86321

**LOCATION NOTICE FOR LODE MINING CLAIM
STATE OF ARIZONA, COUNTY OF YAVAPAI**

NOTICE IS HEREBY GIVEN that the Miller Mountain - 91 lode mining claim has been located by Freeport-McMoRan Bagdad, Inc., a Delaware corporation, whose current mailing address is P. O. Box 245, Bagdad, AZ 86321.



The general course of this claim is North to South and it is situated in Yavapai County, Arizona. This claim is 1320 feet in length and 528 feet in width. This claim runs from the location monument on which this location notice is posted approximately 10 feet in a Northerly direction to the North end line and 1310 feet in a Southerly direction to the South end line. This claim is marked by six monuments, one at each corner and one at the center of each end line of the claim.

The location monument on which the notice is posted is situated within: Section 34, Township 14 North, Range 9 West, of the Gila and Salt River Meridian, Yavapai County, Arizona and this claim encompasses portions of the following quarter section(s), section(s), Township(s) and Range(s): Southeast 1/4, Section 34, T14N-R9W, G&SRM, Yavapai County, Arizona.

The locality of this claim with reference to some natural object or permanent monument and additional information (if any) concerning its locality is as follows:

The Northeast corner of this claim is 2640' South and 0' West of the Northeast corner of Section 34, T14N-R9W

The undersigned claims the ground as described above and set forth on the attached 1" = 1500' outline map. This claim is not intended to encroach on any private property or land that is not open for location.

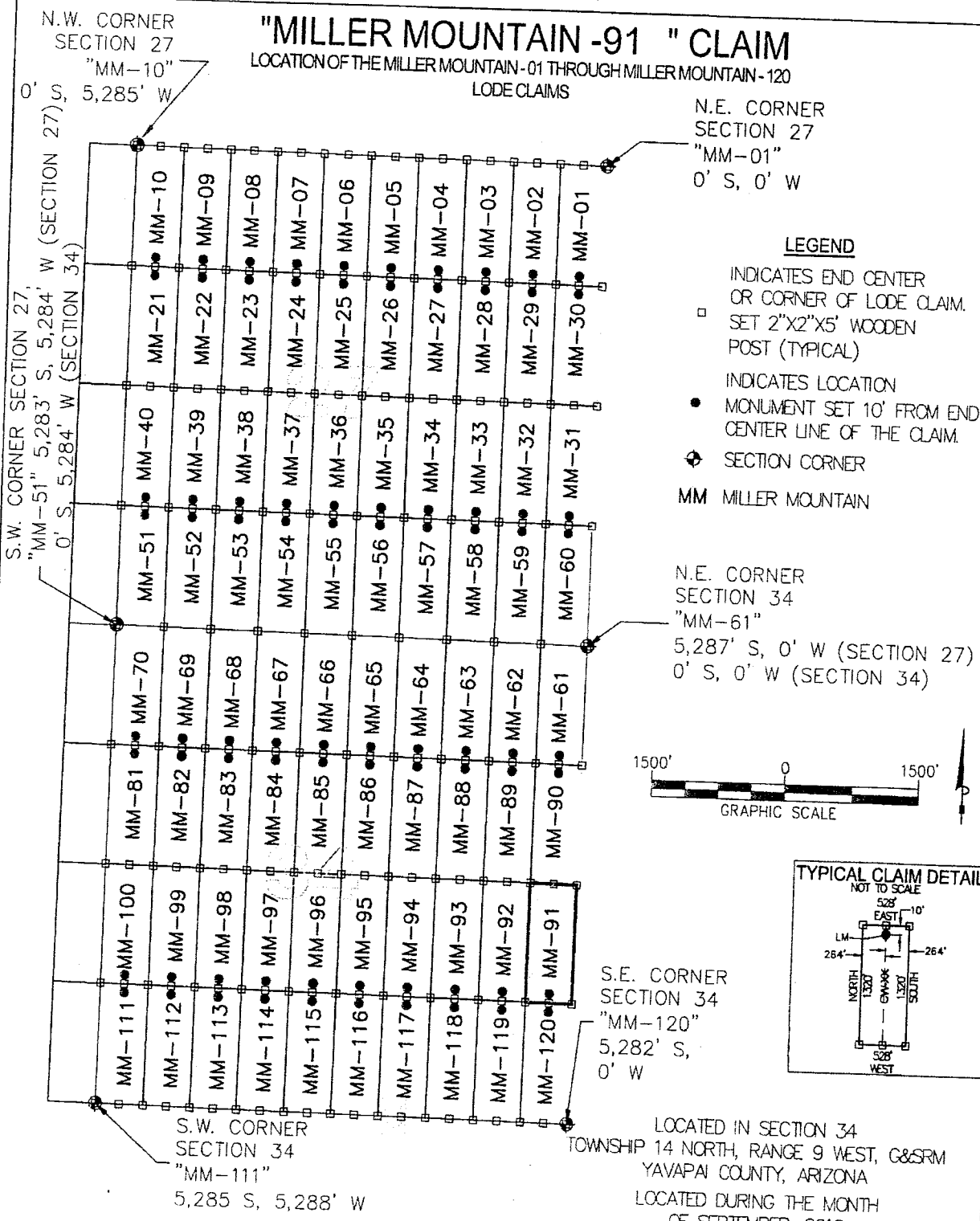
Located, dated and posted on the ground this 26 day of September, 2012.

Freeport-McMoRan Bagdad, Inc. (Owner) By: [Signature]
Bowman Consulting Group, Ltd. (Agent)

AMC418998

"MILLER MOUNTAIN -91 " CLAIM

LOCATION OF THE MILLER MOUNTAIN -01 THROUGH MILLER MOUNTAIN -120
LODE CLAIMS

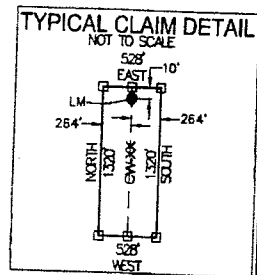


N.E. CORNER
SECTION 27
"MM-01"
0' S, 0' W

LEGEND

- INDICATES END CENTER OR CORNER OF LODE CLAIM. SET 2"x2"x5' WOODEN POST (TYPICAL)
- INDICATES LOCATION MONUMENT SET 10' FROM END CENTER LINE OF THE CLAIM.
- ◆ SECTION CORNER
- MM MILLER MOUNTAIN

N.E. CORNER
SECTION 34
"MM-61"
5,287' S, 0' W (SECTION 27)
0' S, 0' W (SECTION 34)



S.E. CORNER
SECTION 34
"MM-120"
5,282' S,
0' W

S.W. CORNER
SECTION 34
"MM-111"
5,285 S, 5,288' W

LOCATED IN SECTION 34
TOWNSHIP 14 NORTH, RANGE 9 WEST, G&SRM
YAVAPAI COUNTY, ARIZONA
LOCATED DURING THE MONTH
OF SEPTEMBER, 2012
YAVAPAI COUNTY, ARIZONA

LOCATORS:
FREEPORT-MCMORAN
BAGDAD, INC.
P.O. BOX 245
BAGDAD, ARIZONA 86321

CLAIM STAKING PERFORMED BY:
Bowman
CONSULTING

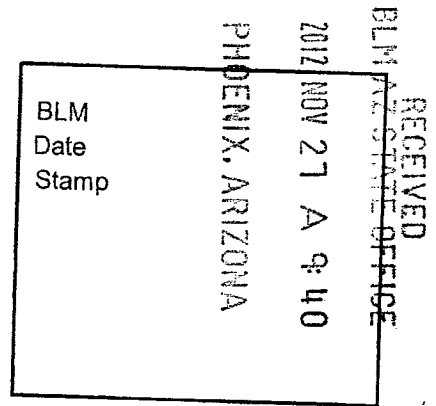
3010 S Priest Dr, #103
Tempe, Az 85282
Phone: (480) 629-8830
Fax: (480) 629-8841
www.bowmanconsulting.com

866014019

Return to:
Freeport-McMoRan Bagdad Inc.
P. O. Box 245
Bagdad, AZ 86321

**LOCATION NOTICE FOR LODE MINING CLAIM
STATE OF ARIZONA, COUNTY OF YAVAPAI**

NOTICE IS HEREBY GIVEN that the Miller Mountain - 92 lode mining claim has been located by Freeport-McMoRan Bagdad, Inc., a Delaware corporation, whose current mailing address is P. O. Box 245, Bagdad, AZ 86321.



The general course of this claim is North to South and it is situated in Yavapai County, Arizona. This claim is 1320 feet in length and 528 feet in width. This claim runs from the location monument on which this location notice is posted approximately 10 feet in a Northerly direction to the North end line and 1310 feet in a Southerly direction to the South end line. This claim is marked by six monuments, one at each corner and one at the center of each end line of the claim.

The location monument on which the notice is posted is situated within:
Section 34, Township 14 North, Range 9 West, of the Gila and Salt River Meridian, Yavapai County, Arizona and this claim encompasses portions of the following quarter section(s), section(s), Township(s) and Range(s): Southeast 1/4, Section 34, T14N-R9W, G&SRM, Yavapai County, Arizona.

The locality of this claim with reference to some natural object or permanent monument and additional information (if any) concerning its locality is as follows:

The Northeast corner of this claim is 2640' South and 528' West of the Northeast corner of Section 34, T14N-R9W

The undersigned claims the ground as described above and set forth on the attached 1" = 1500' outline map. This claim is not intended to encroach on any private property or land that is not open for location.

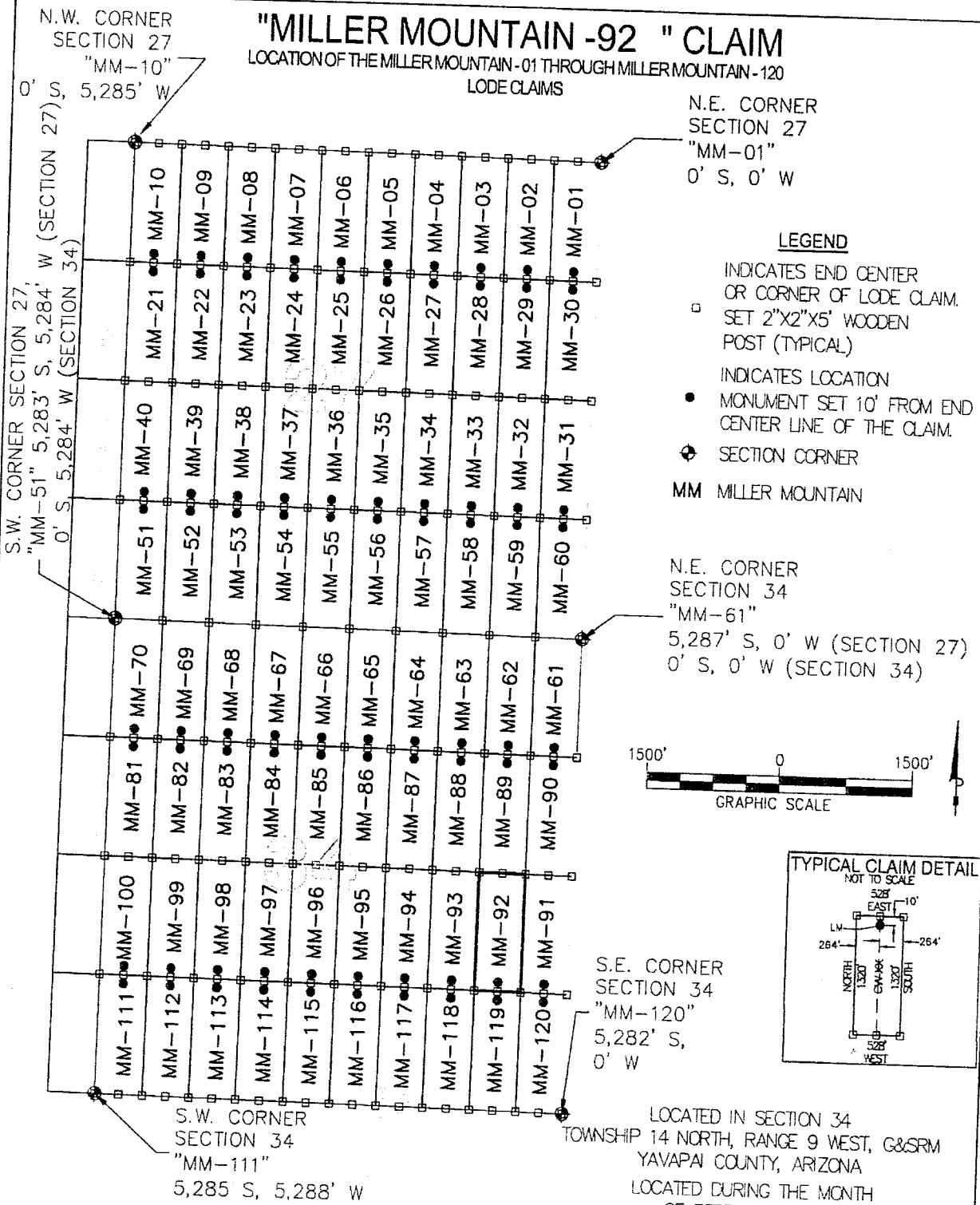
Located, dated and posted on the ground this 26 day of September, 2012.

Freeport-McMoRan Bagdad, Inc. (Owner) By: [Signature]
Bowman Consulting Group, Ltd. (Agent)

AMCH 10999

"MILLER MOUNTAIN -92 " CLAIM

LOCATION OF THE MILLER MOUNTAIN -01 THROUGH MILLER MOUNTAIN -120
LODE CLAIMS



LOCATORS:
FREEPORT-MCMORAN
BAGDAD, INC.
P.O. BOX 245
BAGDAD, ARIZONA 86321


CLAIM STAKING PERFORMED BY:
Bowman
CONSULTING
3010 S Priest Dr, #103
Tempe, Az 85282
Phone: (480) 629-8830
Fax: (480) 629-8841
www.bowmanconsulting.com

A110418999

Return to:
Freeport-McMoRan Bagdad Inc.
P. O. Box 245
Bagdad, AZ 86321

**LOCATION NOTICE FOR LODE MINING CLAIM
STATE OF ARIZONA, COUNTY OF YAVAPAI**

NOTICE IS HEREBY GIVEN that the Miller Mountain - 93 lode mining claim has been located by Freeport-McMoRan Bagdad, Inc., a Delaware corporation, whose current mailing address is P. O. Box 245, Bagdad, AZ 86321.



The general course of this claim is North to South and it is situated in Yavapai County, Arizona. This claim is 1320 feet in length and 528 feet in width. This claim runs from the location monument on which this location notice is posted approximately 10 feet in a Northerly direction to the North end line and 1310 feet in a Southerly direction to the South end line. This claim is marked by six monuments, one at each corner and one at the center of each end line of the claim.

The location monument on which the notice is posted is situated within:
Section 34, Township 14 North, Range 9 West, of the Gila and Salt River Meridian, Yavapai County, Arizona and this claim encompasses portions of the following quarter section(s), section(s), Township(s) and Range(s): Southeast 1/4, Section 34, T14N-R9W, G&SRM, Yavapai County, Arizona.

The locality of this claim with reference to some natural object or permanent monument and additional information (if any) concerning its locality is as follows:

The Northeast corner of this claim is 2640' South and 1056' West of the Northeast corner of Section 34, T14N-R9W

The undersigned claims the ground as described above and set forth on the attached 1" = 1500' outline map. This claim is not intended to encroach on any private property or land that is not open for location.

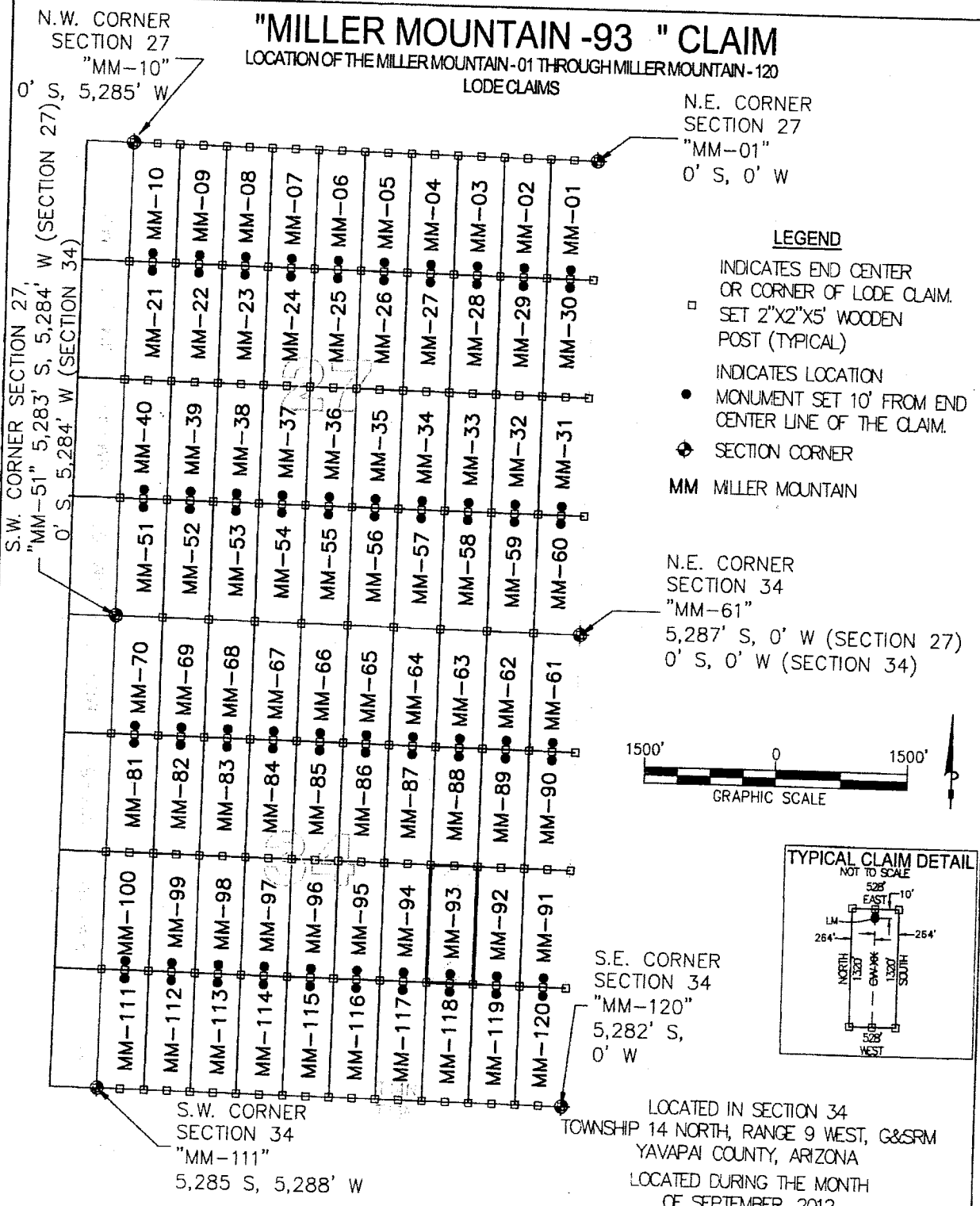
Located, dated and posted on the ground this 26 day of September, 2012.

Freeport-McMoRan Bagdad, Inc. (Owner) By: [Signature]
Bowman Consulting Group, Ltd. (Agent)

ATTORNEY 19000

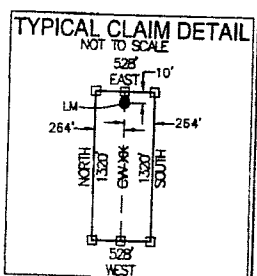
"MILLER MOUNTAIN -93 " CLAIM

LOCATION OF THE MILLER MOUNTAIN -01 THROUGH MILLER MOUNTAIN -120
LODE CLAIMS



LEGEND

- INDICATES END CENTER OR CORNER OF LODE CLAIM. SET 2"x2"x5' WOODEN POST (TYPICAL)
- INDICATES LOCATION
- ◆ MONUMENT SET 10' FROM END CENTER LINE OF THE CLAIM.
- ◆ SECTION CORNER
- MM MILLER MOUNTAIN



LOCATED IN SECTION 34
TOWNSHIP 14 NORTH, RANGE 9 WEST, G&SRM
YAVAPAI COUNTY, ARIZONA
LOCATED DURING THE MONTH
OF SEPTEMBER, 2012
YAVAPAI COUNTY, ARIZONA

LOCATORS:
FREEPORT-MCMORAN
BAGDAD, INC.
P.O. BOX 245
BAGDAD, ARIZONA 86321

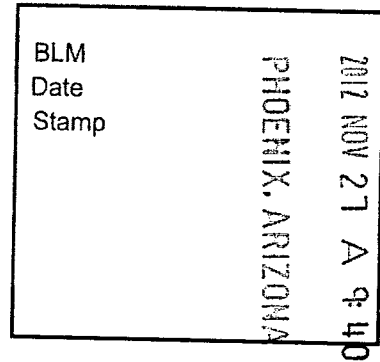
CLAIM STAKING PERFORMED BY:
Bowman
CONSULTING G
3010 S Priest Dr, #103
Tempe, Az 85282
Phone: (480) 629-8830
Fax: (480) 629-8841
www.bowmanconsulting.com

ANCI 19000

Return to:
Freeport-McMoRan Bagdad Inc.
P. O. Box 245
Bagdad, AZ 86321

**LOCATION NOTICE FOR LODE MINING CLAIM
STATE OF ARIZONA, COUNTY OF YAVAPAI**

NOTICE IS HEREBY GIVEN that the Miller Mountain - 94 lode mining claim has been located by Freeport-McMoRan Bagdad, Inc., a Delaware corporation, whose current mailing address is P. O. Box 245, Bagdad, AZ 86321.



RECEIVED
BLM AZ STATE OFFICE

The general course of this claim is North to South and it is situated in Yavapai County, Arizona. This claim is 1320 feet in length and 528 feet in width. This claim runs from the location monument on which this location notice is posted approximately 10 feet in a Northerly direction to the North end line and 1310 feet in a Southerly direction to the South end line. This claim is marked by six monuments, one at each corner and one at the center of each end line of the claim.

The location monument on which the notice is posted is situated within:
Section 34, Township 14 North, Range 9 West, of the Gila and Salt River Meridian, Yavapai County, Arizona and this claim encompasses portions of the following quarter section(s), section(s), Township(s) and Range(s): Southeast 1/4, Section 34, T14N-R9W, G&SRM, Yavapai County, Arizona.

The locality of this claim with reference to some natural object or permanent monument and additional information (if any) concerning its locality is as follows:

The Northeast corner of this claim is 2640' South and 1584' West of the Northeast corner of Section 34, T14N-R9W

The undersigned claims the ground as described above and set forth on the attached 1" = 1500' outline map. This claim is not intended to encroach on any private property or land that is not open for location.

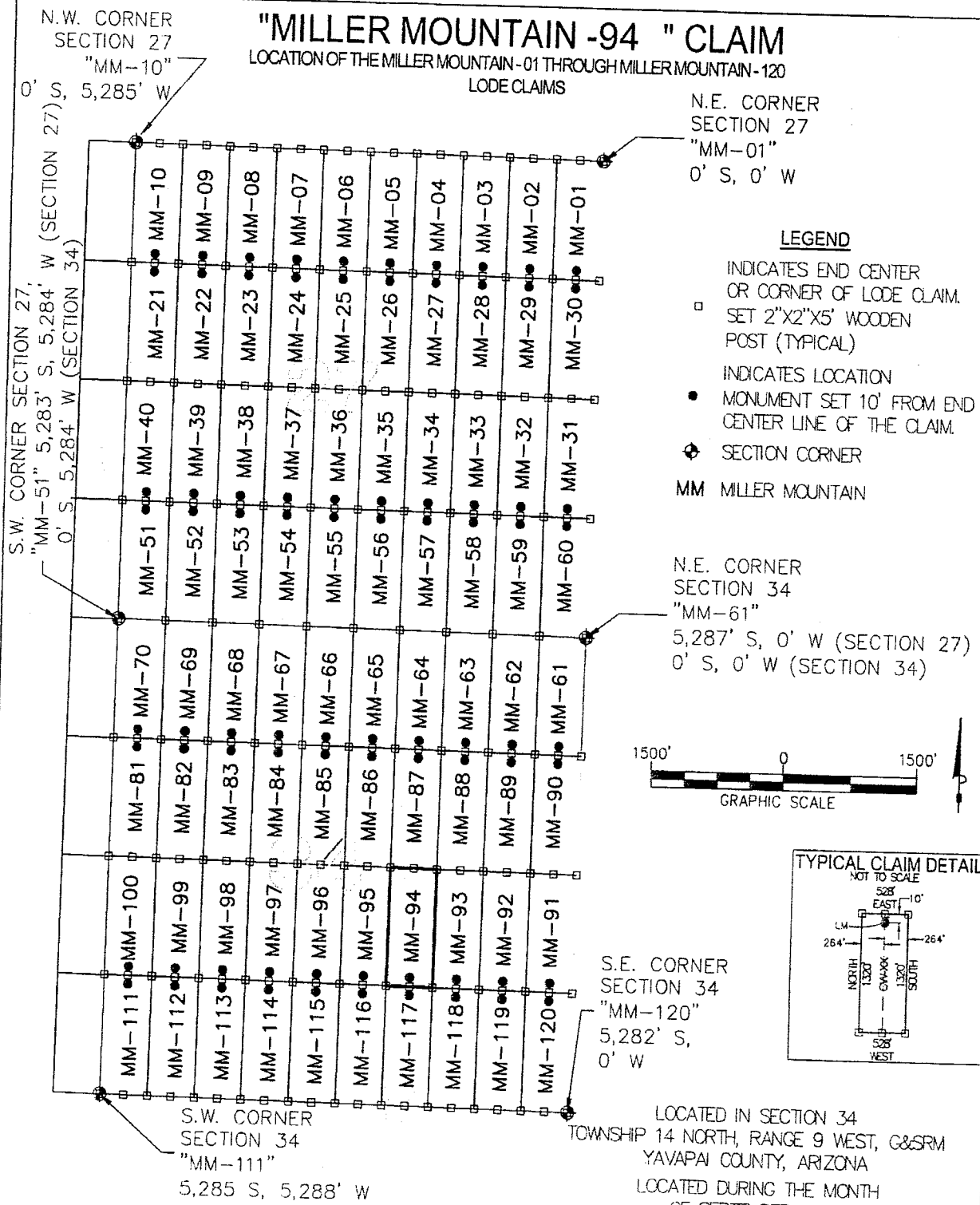
Located, dated and posted on the ground this 26 day of September, 2012.

Freeport-McMoRan Bagdad, Inc. (Owner) By: [Signature]
Bowman Consulting Group, Ltd. (Agent)

AI10419001

"MILLER MOUNTAIN -94 " CLAIM

LOCATION OF THE MILLER MOUNTAIN -01 THROUGH MILLER MOUNTAIN -120
LODE CLAIMS

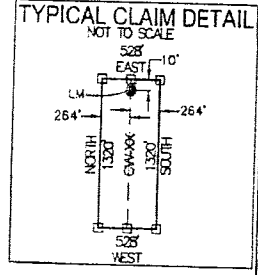
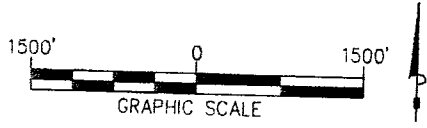


N.E. CORNER
SECTION 27
"MM-01"
0' S, 0' W

LEGEND

- INDICATES END CENTER OR CORNER OF LODE CLAIM. SET 2"X2"X5' WOODEN POST (TYPICAL)
- INDICATES LOCATION MONUMENT SET 10' FROM END CENTER LINE OF THE CLAIM.
- ◆ SECTION CORNER
- MM MILLER MOUNTAIN

N.E. CORNER
SECTION 34
"MM-61"
5,287' S, 0' W (SECTION 27)
0' S, 0' W (SECTION 34)



S.E. CORNER
SECTION 34
"MM-120"
5,282' S,
0' W

LOCATED IN SECTION 34
TOWNSHIP 14 NORTH, RANGE 9 WEST, G&SRM
YAVAPAI COUNTY, ARIZONA
LOCATED DURING THE MONTH
OF SEPTEMBER, 2012
YAVAPAI COUNTY, ARIZONA

LOCATORS:
FREEPORT-MCMCRAN
BAGDAD, INC.
P.O. BOX 245
BAGDAD, ARIZONA 86321

CLAIM STAKING PERFORMED BY:
Bowman
CONSULTING


3010 S Priest Dr, #103
Tempe, Az 85282
Phone: (480) 629-8830
Fax: (480) 629-8841
www.bowmanconsulting.com

AUG 19 2011

Return to:
Freeport-McMoRan Bagdad Inc.
P. O. Box 245
Bagdad, AZ 86321

**LOCATION NOTICE FOR LODE MINING CLAIM
STATE OF ARIZONA, COUNTY OF YAVAPAI**

NOTICE IS HEREBY GIVEN that the Miller Mountain - 95 lode mining claim has been located by Freeport-McMoRan Bagdad, Inc., a Delaware corporation, whose current mailing address is P. O. Box 245, Bagdad, AZ 86321.



The general course of this claim is North to South and it is situated in Yavapai County, Arizona. This claim is 1320 feet in length and 528 feet in width. This claim runs from the location monument on which this location notice is posted approximately 10 feet in a Northerly direction to the North end line and 1310 feet in a Southerly direction to the South end line. This claim is marked by six monuments, one at each corner and one at the center of each end line of the claim.

The location monument on which the notice is posted is situated within: Section 34 , Township 14 North, Range 9 West, of the Gila and Salt River Meridian, Yavapai County, Arizona and this claim encompasses portions of the following quarter section(s), section(s), Township(s) and Range(s): Southeast 1/4, Section 34, T14N-R9W, G&SRM, Yavapai County, Arizona.

The locality of this claim with reference to some natural object or permanent monument and additional information (if any) concerning its locality is as follows:

The Northeast corner of this claim is 2640' South and 2112' West of the Northeast corner of Section 34 , T14N-R9W

The undersigned claims the ground as described above and set forth on the attached 1" = 1500' outline map. This claim is not intended to encroach on any private property or land that is not open for location.

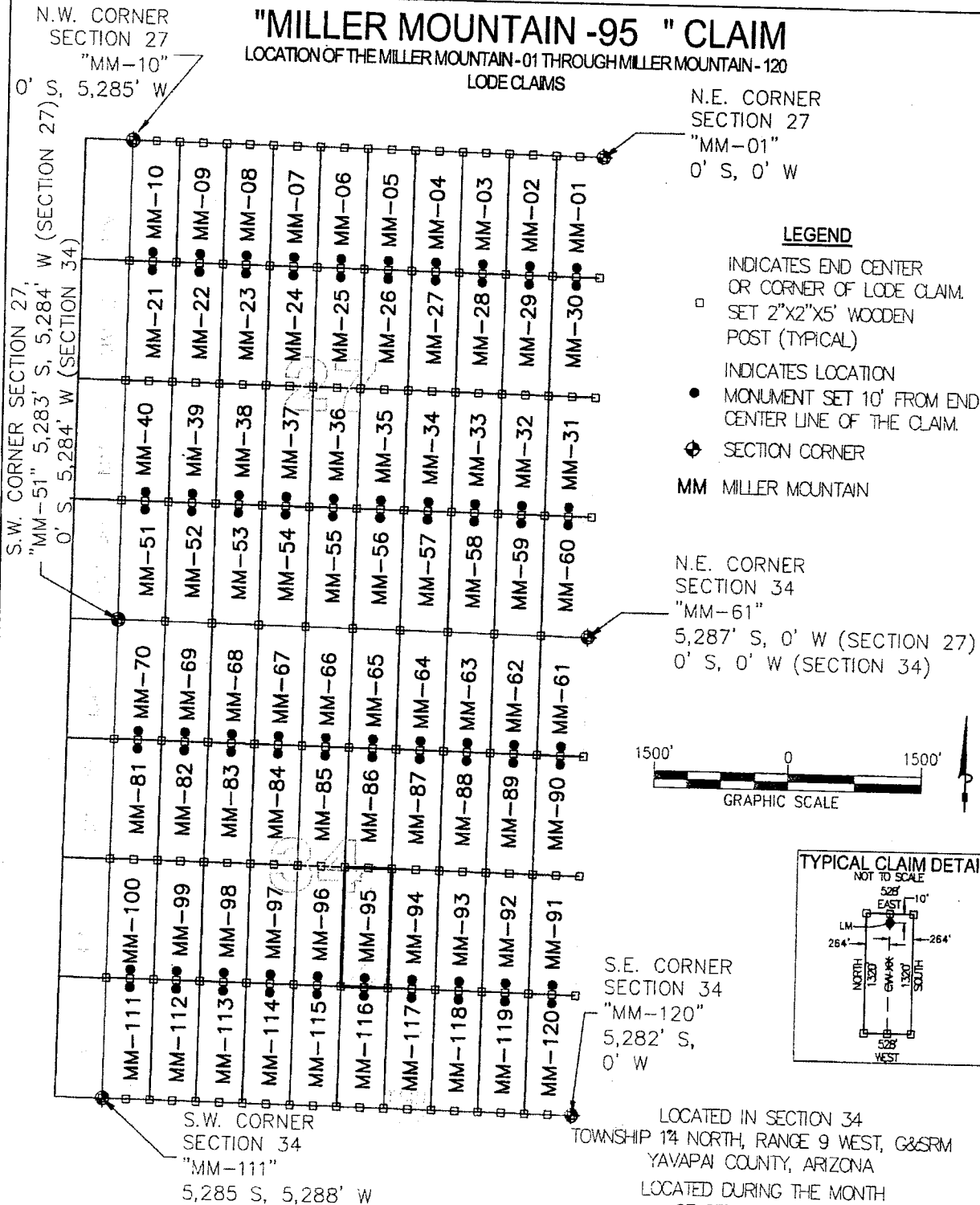
Located, dated and posted on the ground this 26 day of September, 2012.

Freeport-McMoRan Bagdad, Inc. (Owner) By: [Signature]
Bowman Consulting Group, Ltd. (Agent)

ANCH 19002

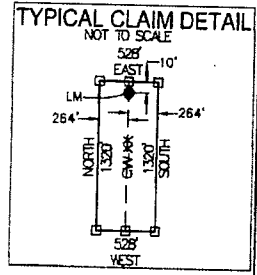
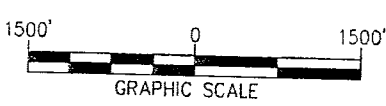
"MILLER MOUNTAIN -95 " CLAIM

LOCATION OF THE MILLER MOUNTAIN -01 THROUGH MILLER MOUNTAIN -120
LODE CLAIMS



LEGEND

- INDICATES END CENTER OR CORNER OF LODE CLAIM. SET 2"x2"x5" WOODEN POST (TYPICAL)
- INDICATES LOCATION MONUMENT SET 10' FROM END CENTER LINE OF THE CLAIM.
- ◆ SECTION CORNER
- MM MILLER MOUNTAIN



LOCATORS:
FREEPORT-MCMORAN
BAGDAD, INC.
P.O. BOX 245
BAGDAD, ARIZONA 86321

CLAIM STAKING PERFORMED BY:
Bowman
CONSULTING

3010 S Priest Dr, #103
Tempe, Az 85282
Phone: (480) 629-8830
Fax: (480) 629-8841
www.bowmanconsulting.com


LOCATED IN SECTION 34
TOWNSHIP 14 NORTH, RANGE 9 WEST, G&SRM
YAVAPAI COUNTY, ARIZONA
LOCATED DURING THE MONTH
OF SEPTEMBER, 2012
YAVAPAI COUNTY, ARIZONA

AN0419002

Return to:
Freeport-McMoRan Bagdad Inc.
P. O. Box 245
Bagdad, AZ 86321

**LOCATION NOTICE FOR LODE MINING CLAIM
STATE OF ARIZONA, COUNTY OF YAVAPAI**

NOTICE IS HEREBY GIVEN that the Miller Mountain - 96 lode mining claim has been located by Freeport-McMoRan Bagdad, Inc., a Delaware corporation, whose current mailing address is P. O. Box 245, Bagdad, AZ 86321.



The general course of this claim is North to South and it is situated in Yavapai County, Arizona. This claim is 1320 feet in length and 528 feet in width. This claim runs from the location monument on which this location notice is posted approximately 10 feet in a Northerly direction to the North end line and 1310 feet in a Southerly direction to the South end line. This claim is marked by six monuments, one at each corner and one at the center of each end line of the claim.

The location monument on which the notice is posted is situated within:

Section 34, Township 14 North, Range 9 West, of the Gila and Salt River Meridian, Yavapai County, Arizona and this claim encompasses portions of the following quarter section(s), section(s), Township(s) and Range(s): Southwest 1/4, Section 34, T14N-R9W, G&SRM, Yavapai County, Arizona.

The locality of this claim with reference to some natural object or permanent monument and additional information (if any) concerning its locality is as follows:

The Northeast corner of this claim is 2640' South and 2640' West of the Northeast corner of Section 34, T14N-R9W

The undersigned claims the ground as described above and set forth on the attached 1" = 1500' outline map. This claim is not intended to encroach on any private property or land that is not open for location.

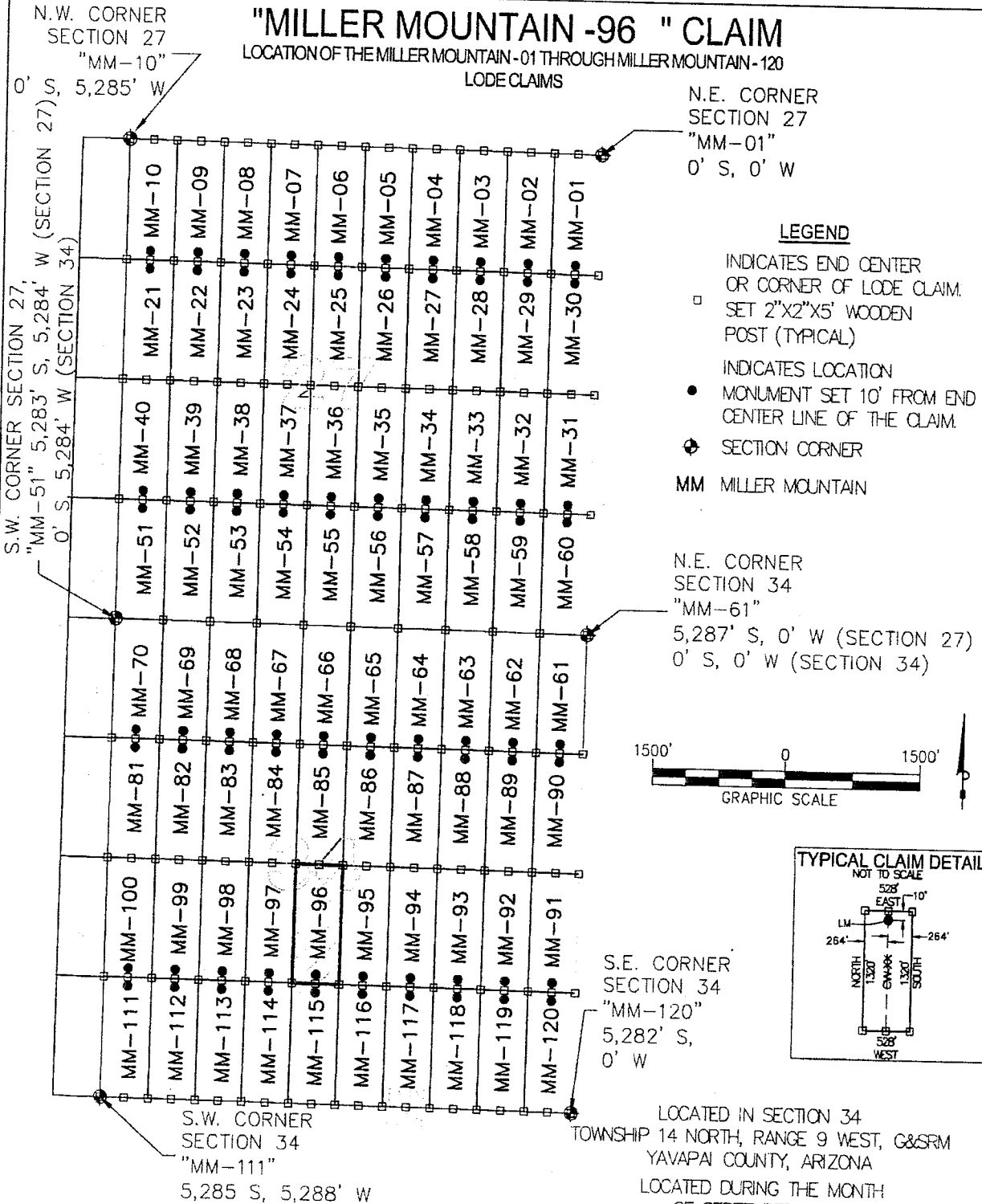
Located, dated and posted on the ground this 26 day of September, 2012.

Freeport-McMoRan Bagdad, Inc. (Owner) By: [Signature]
Bowman Consulting Group, Ltd. (Agent)

AN0119003

"MILLER MOUNTAIN -96 " CLAIM

LOCATION OF THE MILLER MOUNTAIN -01 THROUGH MILLER MOUNTAIN -120
LODE CLAIMS

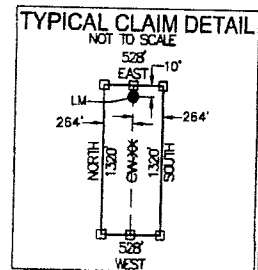
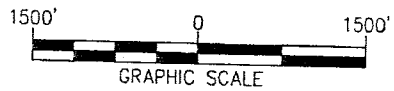


N.E. CORNER
SECTION 27
"MM-01"
0' S, 0' W

LEGEND

- INDICATES END CENTER OR CORNER OF LODE CLAIM. SET 2"x2"x5" WOODEN POST (TYPICAL)
- INDICATES LOCATION MONUMENT SET 10' FROM END CENTER LINE OF THE CLAIM.
- ⊕ SECTION CORNER
- MM MILLER MOUNTAIN

N.E. CORNER
SECTION 34
"MM-61"
5,287' S, 0' W (SECTION 27)
0' S, 0' W (SECTION 34)



S.E. CORNER
SECTION 34
"MM-120"
5,282' S,
0' W

S.W. CORNER
SECTION 34
"MM-111"
5,285 S, 5,288' W

LOCATED IN SECTION 34
TOWNSHIP 14 NORTH, RANGE 9 WEST, G&SRM
YAVAPAI COUNTY, ARIZONA
LOCATED DURING THE MONTH
OF SEPTEMBER, 2012
YAVAPAI COUNTY, ARIZONA

LOCATORS:
FREEPORT-MCMORAN
BAGDAD, INC.
P.O. BOX 245
BAGDAD, ARIZONA 86321

CLAIM STAKING PERFORMED BY:
Bowman
CONSULTING


3010 S Priest Dr, #103
Tempe, Az 85282
Phone: (480) 629-8830
Fax: (480) 629-8841
www.bowmanconsulting.com

A110419003

Return to:
Freeport-McMoRan Bagdad Inc.
P. O. Box 245
Bagdad, AZ 86321

**LOCATION NOTICE FOR LODE MINING CLAIM
STATE OF ARIZONA, COUNTY OF YAVAPAI**

NOTICE IS HEREBY GIVEN that the Miller Mountain - 97 lode mining claim has been located by Freeport-McMoRan Bagdad, Inc., a Delaware corporation, whose current mailing address is P. O. Box 245, Bagdad, AZ 86321.



The general course of this claim is North to South and it is situated in Yavapai County, Arizona. This claim is 1320 feet in length and 528 feet in width. This claim runs from the location monument on which this location notice is posted approximately 10 feet in a Northerly direction to the North end line and 1310 feet in a Southerly direction to the South end line. This claim is marked by six monuments, one at each corner and one at the center of each end line of the claim.

The location monument on which the notice is posted is situated within: Section 34, Township 14 North, Range 9 West, of the Gila and Salt River Meridian, Yavapai County, Arizona and this claim encompasses portions of the following quarter section(s), section(s), Township(s) and Range(s): Southwest 1/4, Section 34, T14N-R9W, G&SRM, Yavapai County, Arizona.

The locality of this claim with reference to some natural object or permanent monument and additional information (if any) concerning its locality is as follows:

The Northeast corner of this claim is 2640' South and 3168' West of the Northeast corner of Section 34, T14N-R9W

The undersigned claims the ground as described above and set forth on the attached 1" = 1500' outline map. This claim is not intended to encroach on any private property or land that is not open for location.

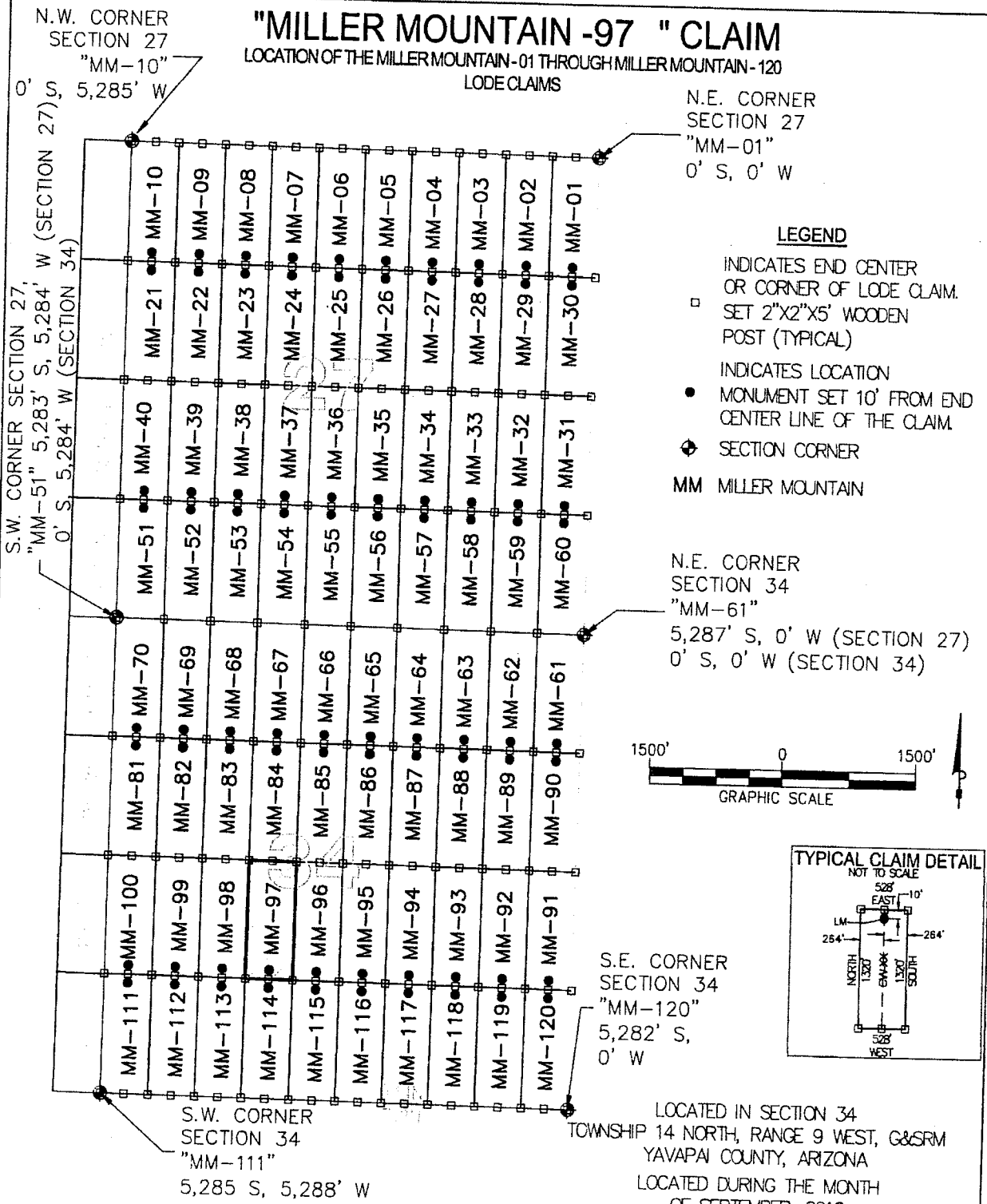
Located, dated and posted on the ground this 26 day of September, 2012.

Freeport-McMoRan Bagdad, Inc. (Owner) By: [Signature]
Bowman Consulting Group, Ltd. (Agent)

ATTORNEY 190011

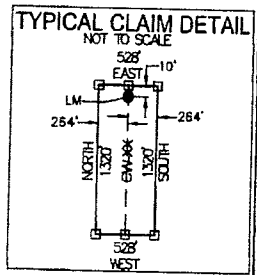

"MILLER MOUNTAIN -97 " CLAIM

LOCATION OF THE MILLER MOUNTAIN-01 THROUGH MILLER MOUNTAIN-120
LODE CLAIMS



LEGEND

- INDICATES END CENTER OR CORNER OF LODE CLAIM. SET 2"x2"x5' WOODEN POST (TYPICAL)
- INDICATES LOCATION MONUMENT SET 10' FROM END CENTER LINE OF THE CLAIM.
- ◆ SECTION CORNER
- MM MILLER MOUNTAIN



LOCATORS:
FREEPORT-MCMORAN
BAGDAD, INC.
P.O. BOX 245
BAGDAD, ARIZONA 86321

CLAIM STAKING PERFORMED BY:
Bowman
CONSULTING

3010 S Priest Dr, #103
Tempe, Az 85282
Phone: (480) 629-8830
Fax: (480) 629-8841
www.bowmanconsulting.com


LOCATED IN SECTION 34
TOWNSHIP 14 NORTH, RANGE 9 WEST, G&SRM
YAVAPAI COUNTY, ARIZONA
LOCATED DURING THE MONTH
OF SEPTEMBER, 2012
YAVAPAI COUNTY, ARIZONA

400614014

Return to:
Freeport-McMoRan Bagdad Inc.
P. O. Box 245
Bagdad, AZ 86321

**LOCATION NOTICE FOR LODE MINING CLAIM
STATE OF ARIZONA, COUNTY OF YAVAPAI**

NOTICE IS HEREBY GIVEN that the Miller Mountain - 98 lode mining claim has been located by Freeport-McMoRan Bagdad, Inc., a Delaware corporation, whose current mailing address is P. O. Box 245, Bagdad, AZ 86321.



The general course of this claim is North to South and it is situated in Yavapai County, Arizona. This claim is 1320 feet in length and 528 feet in width. This claim runs from the location monument on which this location notice is posted approximately 10 feet in a Northerly direction to the North end line and 1310 feet in a Southerly direction to the South end line. This claim is marked by six monuments, one at each corner and one at the center of each end line of the claim.

The location monument on which the notice is posted is situated within:
Section 34, Township 14 North, Range 9 West, of the Gila and Salt River Meridian, Yavapai County, Arizona and this claim encompasses portions of the following quarter section(s), section(s), Township(s) and Range(s): Southwest 1/4, Section 34, T14N-R9W, G&SRM, Yavapai County, Arizona.

The locality of this claim with reference to some natural object or permanent monument and additional information (if any) concerning its locality is as follows:
The Northeast corner of this claim is 2640' South and 3696' West of the Northeast corner of Section 34, T14N-R9W

The undersigned claims the ground as described above and set forth on the attached 1" = 1500' outline map. This claim is not intended to encroach on any private property or land that is not open for location.

Located, dated and posted on the ground this 26 day of September, 2012.

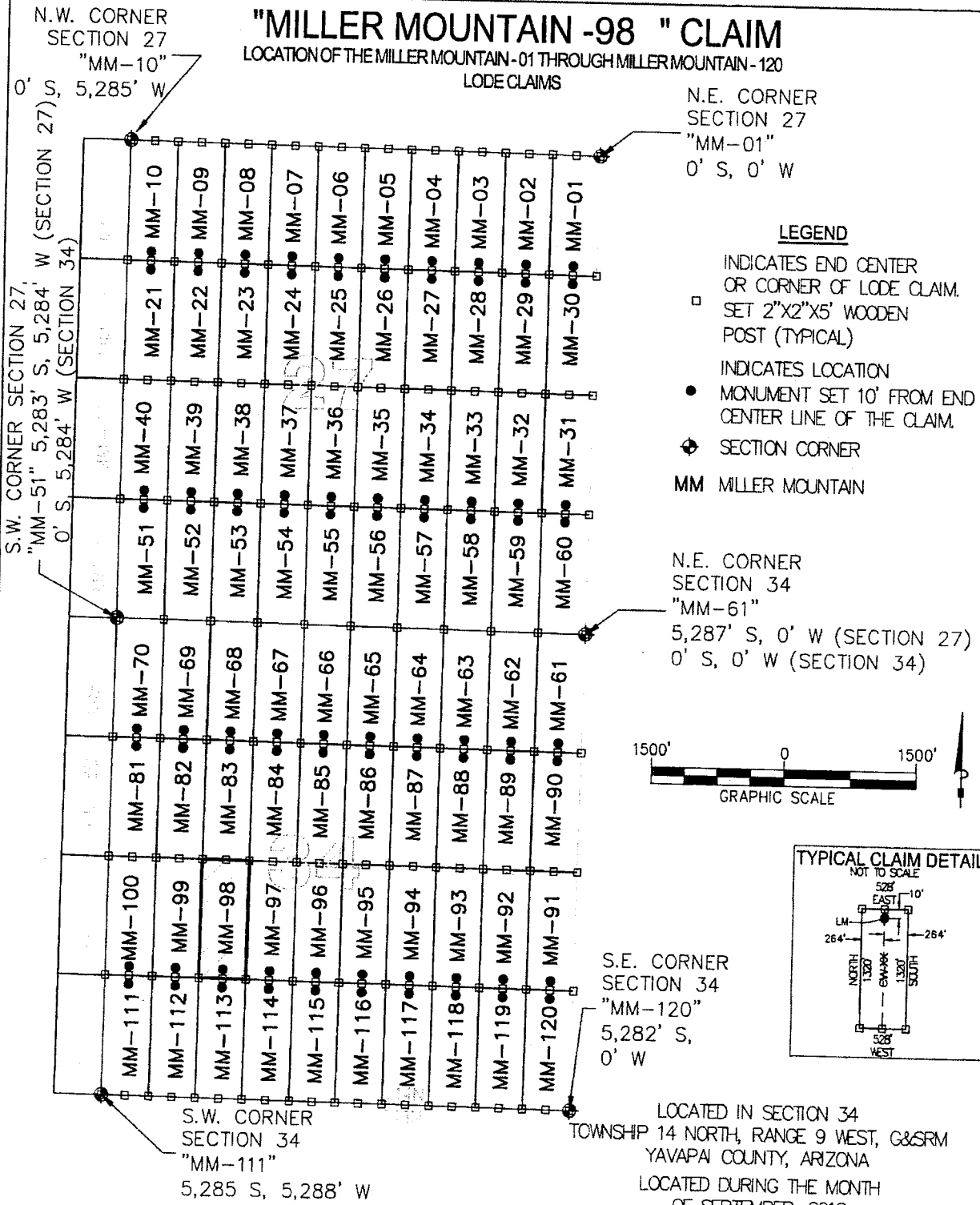
Freeport-McMoRan Bagdad, Inc. (Owner) By: [Signature]
Bowman Consulting Group, Ltd. (Agent)

AN0419005

"MILLER MOUNTAIN -98 " CLAIM

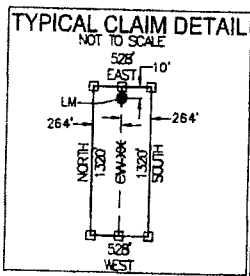
LOCATION OF THE MILLER MOUNTAIN -01 THROUGH MILLER MOUNTAIN -120

LODE CLAIMS



LEGEND

- INDICATES END CENTER OR CORNER OF LODE CLAIM. SET 2"x2"x5' WOODEN POST (TYPICAL)
- INDICATES LOCATION MONUMENT SET 10' FROM END CENTER LINE OF THE CLAIM.
- ◆ SECTION CORNER
- MM MILLER MOUNTAIN



LOCATORS:
FREEPORT-MCMORAN
BAGDAD, INC.
P.O. BOX 245
BAGDAD, ARIZONA 86321

CLAIM STAKING PERFORMED BY:
Bowman
CONSULTING

3010 S Priest Dr, #103
Tempe, Az 85282
Phone: (480) 629-8830
Fax: (480) 629-8841
www.bowmanconsulting.com

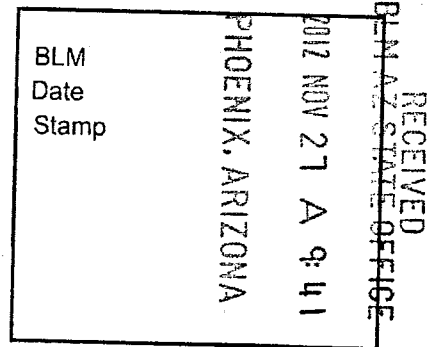
LOCATED IN SECTION 34
TOWNSHIP 14 NORTH, RANGE 9 WEST, G&SRM
YAVAPAI COUNTY, ARIZONA
LOCATED DURING THE MONTH
OF SEPTEMBER, 2012
YAVAPAI COUNTY, ARIZONA

ARCH 19005

Return to:
Freeport-McMoRan Bagdad Inc.
P. O. Box 245
Bagdad, AZ 86321

**LOCATION NOTICE FOR LODE MINING CLAIM
STATE OF ARIZONA, COUNTY OF YAVAPAI**

NOTICE IS HEREBY GIVEN that the Miller Mountain - 99 lode mining claim has been located by Freeport-McMoRan Bagdad, Inc., a Delaware corporation, whose current mailing address is P. O. Box 245, Bagdad, AZ 86321.



The general course of this claim is North to South and it is situated in Yavapai County, Arizona. This claim is 1320 feet in length and 528 feet in width. This claim runs from the location monument on which this location notice is posted approximately 10 feet in a Northerly direction to the North end line and 1310 feet in a Southerly direction to the South end line. This claim is marked by six monuments, one at each corner and one at the center of each end line of the claim.

The location monument on which the notice is posted is situated within: Section 34, Township 14 North, Range 9 West, of the Gila and Salt River Meridian, Yavapai County, Arizona and this claim encompasses portions of the following quarter section(s), section(s), Township(s) and Range(s): Southwest 1/4, Section 34, T14N-R9W, G&SRM, Yavapai County, Arizona.

The locality of this claim with reference to some natural object or permanent monument and additional information (if any) concerning its locality is as follows:

The Northeast corner of this claim is 2640' South and 4224' West of the Northeast corner of Section 34, T14N-R9W

The undersigned claims the ground as described above and set forth on the attached 1" = 1500' outline map. This claim is not intended to encroach on any private property or land that is not open for location.

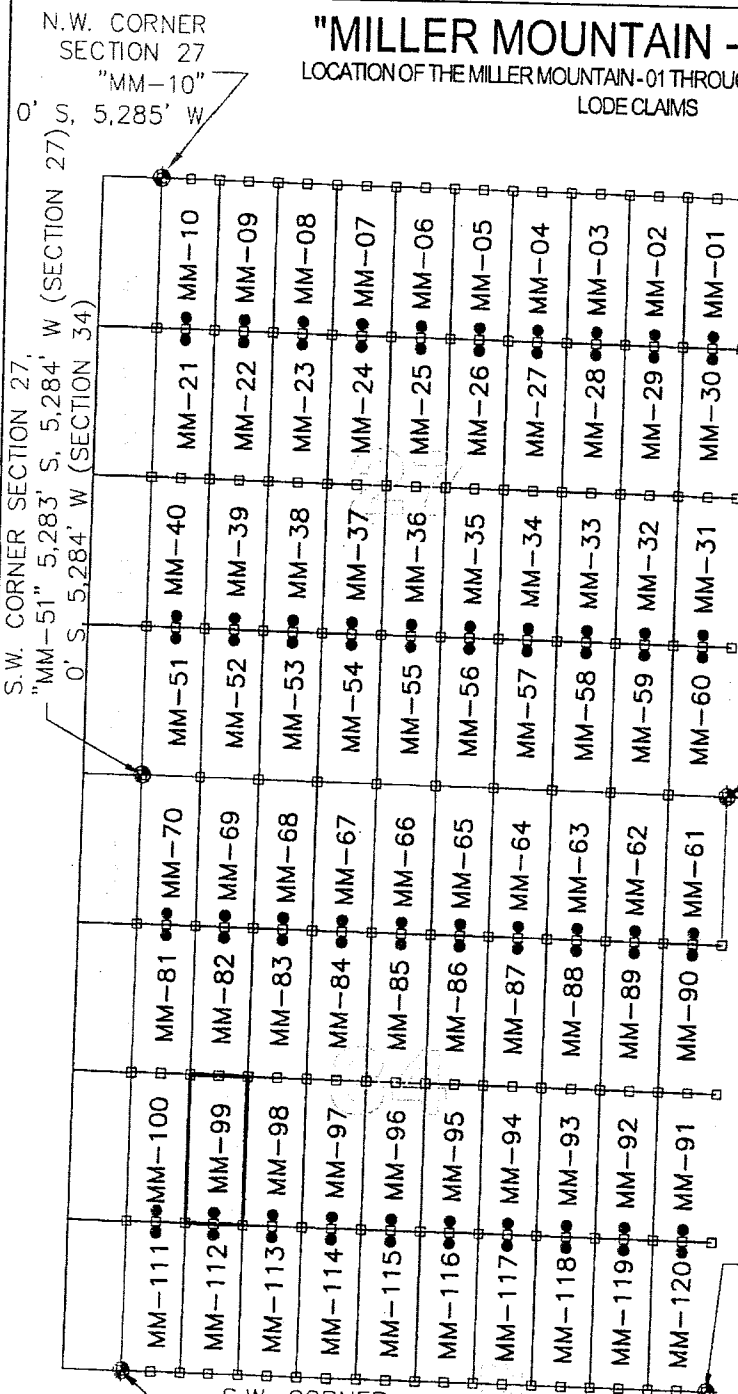
Located, dated and posted on the ground this 26 day of September, 2012.

Freeport-McMoRan Bagdad, Inc. (Owner) By: [Signature]
Bowman Consulting Group, Ltd. (Agent)

ANCH 19006

"MILLER MOUNTAIN -99 " CLAIM

LOCATION OF THE MILLER MOUNTAIN -01 THROUGH MILLER MOUNTAIN -120
LODE CLAIMS

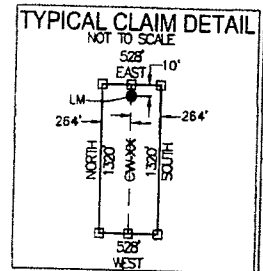


N.E. CORNER
SECTION 27
"MM-01"
0' S, 0' W

LEGEND

- INDICATES END CENTER OR CORNER OF LODE CLAIM. SET 2"X2"X5' WOODEN POST (TYPICAL)
- INDICATES LOCATION MONUMENT SET 10' FROM END CENTER LINE OF THE CLAIM.
- ◆ SECTION CORNER
- MM MILLER MOUNTAIN

N.E. CORNER
SECTION 34
"MM-61"
5,287' S, 0' W (SECTION 27)
0' S, 0' W (SECTION 34)



S.E. CORNER
SECTION 34
"MM-120"
5,282' S,
0' W

LOCATED IN SECTION 34
TOWNSHIP 14 NORTH, RANGE 9 WEST, G&SRM
YAVAPAI COUNTY, ARIZONA
LOCATED DURING THE MONTH
OF SEPTEMBER, 2012
YAVAPAI COUNTY, ARIZONA

LOCATORS:
FREEPORT-MCMORAN
BAGDAD, INC.
P.O. BOX 245
BAGDAD, ARIZONA 86321

CLAIM STAKING PERFORMED BY:
Bowman
CONSULTING

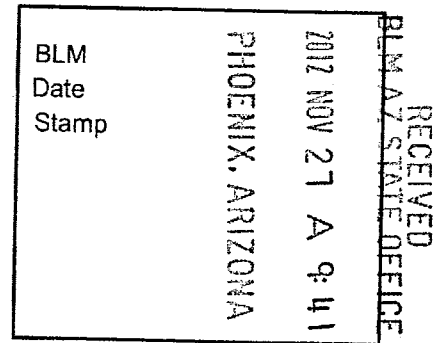
3010 S Priest Dr, #103
Tempe, Az 85282
Phone: (480) 629-8830
Fax: (480) 629-8841
www.bowmanconsulting.com

ATTN: 19006

Return to:
Freeport-McMoRan Bagdad Inc.
P. O. Box 245
Bagdad, AZ 86321

**LOCATION NOTICE FOR LODE MINING CLAIM
STATE OF ARIZONA, COUNTY OF YAVAPAI**

NOTICE IS HEREBY GIVEN that the Miller Mountain - 100 lode mining claim has been located by Freeport-McMoRan Bagdad, Inc., a Delaware corporation, whose current mailing address is P. O. Box 245, Bagdad, AZ 86321.



The general course of this claim is North to South and it is situated in Yavapai County, Arizona. This claim is 1320 feet in length and 533 feet in width. This claim runs from the location monument on which this location notice is posted approximately 10 feet in a Northerly direction to the North end line and 1310 feet in a Southerly direction to the South end line. This claim is marked by six monuments, one at each corner and one at the center of each end line of the claim.

The location monument on which the notice is posted is situated within: Section 34, Township 14 North, Range 9 West, of the Gila and Salt River Meridian, Yavapai County, Arizona and this claim encompasses portions of the following quarter section(s), section(s), Township(s) and Range(s): Southwest 1/4, Section 34, T14N-R9W, G&SRM, Yavapai County, Arizona.

The locality of this claim with reference to some natural object or permanent monument and additional information (if any) concerning its locality is as follows:

The Northeast corner of this claim is 2640' South and 4752' West of the Northeast corner of Section 34, T14N-R9W

The undersigned claims the ground as described above and set forth on the attached 1" = 1500' outline map. This claim is not intended to encroach on any private property or land that is not open for location.

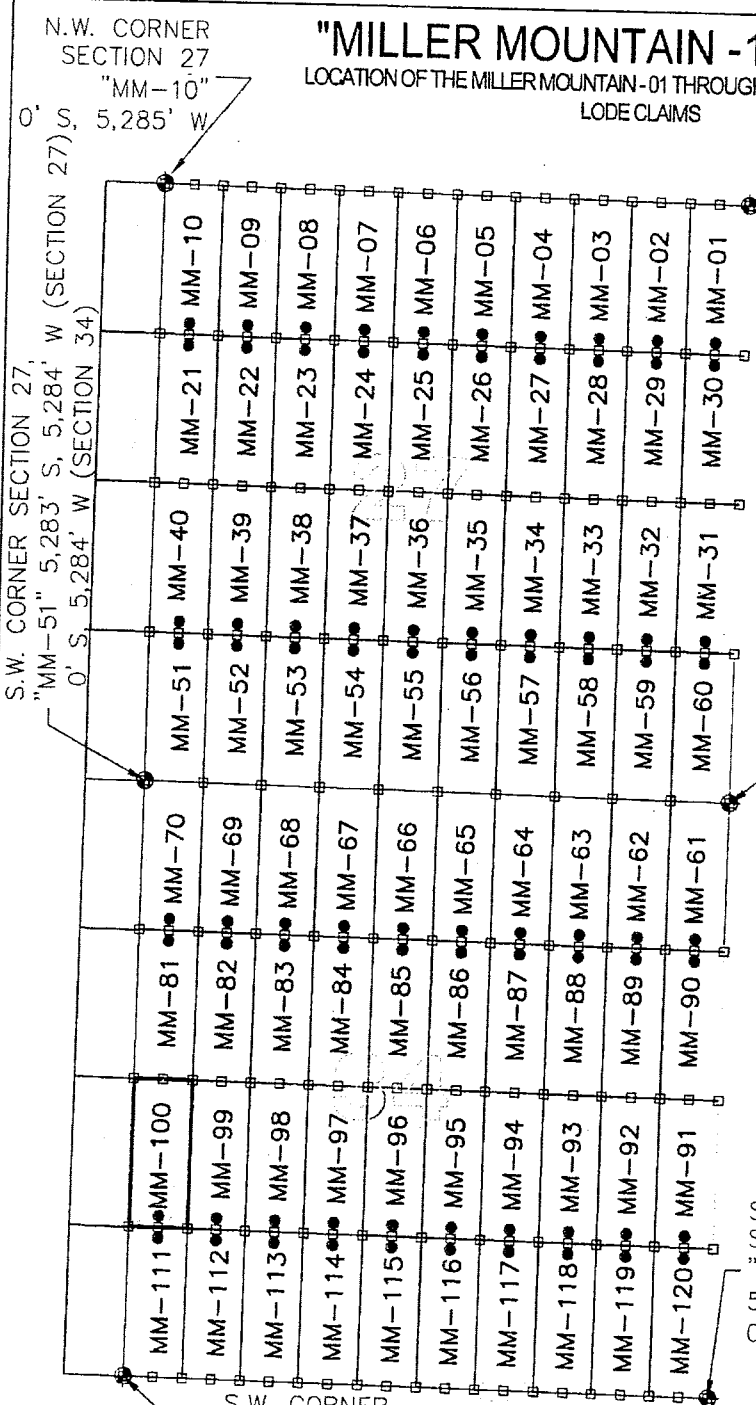
Located, dated and posted on the ground this 26 day of September, 2012.

Freeport-McMoRan Bagdad, Inc. (Owner) By: [Signature]
Bowman Consulting Group, Ltd. (Agent)

AMC 419007

"MILLER MOUNTAIN -100" CLAIM

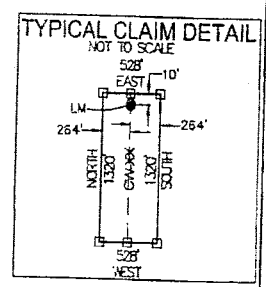
LOCATION OF THE MILLER MOUNTAIN-01 THROUGH MILLER MOUNTAIN-120
LODE CLAIMS



N.E. CORNER
SECTION 27
"MM-01"
0' S, 0' W

- LEGEND**
- INDICATES END CENTER OR CORNER OF LODE CLAIM. SET 2"X2"X5' WOODEN POST (TYPICAL)
 - INDICATES LOCATION MONUMENT SET 10' FROM END CENTER LINE OF THE CLAIM.
 - ◆ SECTION CORNER
 - MM MILLER MOUNTAIN

N.E. CORNER
SECTION 34
"MM-61"
5,287' S, 0' W (SECTION 27)
0' S, 0' W (SECTION 34)



S.E. CORNER
SECTION 34
"MM-120"
5,282' S,
0' W

LOCATED IN SECTION 34
TOWNSHIP 14 NORTH, RANGE 9 WEST, G&SRM
YAVAPAI COUNTY, ARIZONA
LOCATED DURING THE MONTH
OF SEPTEMBER, 2012
YAVAPAI COUNTY, ARIZONA

LOCATORS:
FREEPORT-MCMORAN
BAGDAD, INC.
P.O. BOX 245
BAGDAD, ARIZONA 86321

CLAIM STAKING PERFORMED BY:
Bowman
CONSULTING


3010 S Priest Dr, #103
Tempe, Az 85282
Phone: (480) 629-8830
Fax: (480) 629-8841
www.bowmanconsulting.com

ANCH19007

Return to:
Freeport-McMoRan Bagdad Inc.
P. O. Box 245
Bagdad, AZ 86321

**LOCATION NOTICE FOR LODE MINING CLAIM
STATE OF ARIZONA, COUNTY OF YAVAPAI**

NOTICE IS HEREBY GIVEN that the Miller Mountain - 101 lode mining claim has been located by Freeport-McMoRan Bagdad, Inc., a Delaware corporation, whose current mailing address is P. O. Box 245, Bagdad, AZ 86321.



The general course of this claim is North to South and it is situated in Yavapai County, Arizona. This claim is 1320 feet in length and 528 feet in width. This claim runs from the location monument on which this location notice is posted approximately 10 feet in a Northerly direction to the North end line and 1310 feet in a Southerly direction to the South end line. This claim is marked by six monuments, one at each corner and one at the center of each end line of the claim.

The location monument on which the notice is posted is situated within:

Section 33, Township 14 North, Range 9 West, of the Gila and Salt River Meridian, Yavapai County, Arizona and this claim encompasses portions of the following quarter section(s), section(s), Township(s) and Range(s): Southeast 1/4, Section 33, T14N-R9W, G&SRM, Yavapai County, Arizona.

The locality of this claim with reference to some natural object or permanent monument and additional information (if any) concerning its locality is as follows:

The Northeast corner of this claim is 2640' South and 0' West of the Northeast corner of Section 33, T14N-R9W

The undersigned claims the ground as described above and set forth on the attached 1" = 1500' outline map. This claim is not intended to encroach on any private property or land that is not open for location.

Located, dated and posted on the ground this 26 day of September, 2012.

Freeport-McMoRan Bagdad, Inc. (Owner) By: [Signature]
Bowman Consulting Group, Ltd. (Agent)

AN10419008

"MILLER MOUNTAIN - 101" CLAIM

LOCATION OF THE MILLER MOUNTAIN-01 THROUGH MILLER MOUNTAIN-120
LODE CLAIMS

N.W. CORNER
SECTION 28

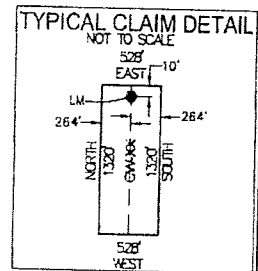
N.W. CORNER
"MM-15"
0' S, 2,640' W

N.E. CORNER
SECTION 28
"MM-11"
0' S, 0' W

S.W. CORNER SECTION 28,

S.W. CORNER
"MM-46"
5,288' S,
2,640' W
(SECTION 28)
2,640 W, 0' S
(SECTION 33)

N.E. CORNER
SECTION 33
"MM-71"
0' W, 5,283' S (SECTION 28)
0' W, 0' S (SECTION 33)



S.E. CORNER
SECTION 33
"MM-110"
5,288' S,
0' W

LOCATED IN SECTIONS 28 & 33
TOWNSHIP 14 NORTH, RANGE 9 WEST, G&SRM
YAVAPAI COUNTY, ARIZONA
LOCATED DURING THE MONTH
OF SEPTEMBER, 2012
YAVAPAI COUNTY, ARIZONA

LOCATORS:
FREEPORT-MCMORAN
BAGDAD, INC.
P.O. BOX 245
BAGDAD, ARIZONA 86321

S.W. CORNER
"MM-106"
5,281' S, 2,640' W

CLAIM STAKING PERFORMED BY:
Bowman
CONSULTING

3010 S Priest Dr, #103
Tempe, Az 85282
Phone: (480) 629-8830
Fax: (480) 629-8841

www.bowmanconsulting.com

ARCH 19008

Return to:
Freeport-McMoRan Bagdad Inc.
P. O. Box 245
Bagdad, AZ 86321

**LOCATION NOTICE FOR LODE MINING CLAIM
STATE OF ARIZONA, COUNTY OF YAVAPAI**

NOTICE IS HEREBY GIVEN that the Miller Mountain - 102 lode mining claim has been located by Freeport-McMoRan Bagdad, Inc., a Delaware corporation, whose current mailing address is P. O. Box 245, Bagdad, AZ 86321.

RECEIVED
BLM AZ STATE OFFICE
2012 NOV 27 A 9:41
PHOENIX, ARIZONA
BLM
Date
Stamp

The general course of this claim is North to South and it is situated in Yavapai County, Arizona. This claim is 1320 feet in length and 528 feet in width. This claim runs from the location monument on which this location notice is posted approximately 10 feet in a Northerly direction to the North end line and 1310 feet in a Southerly direction to the South end line. This claim is marked by six monuments, one at each corner and one at the center of each end line of the claim.

The location monument on which the notice is posted is situated within:

Section 33, Township 14 North, Range 9 West, of the Gila and Salt River Meridian, Yavapai County, Arizona and this claim encompasses portions of the following quarter section(s), section(s), Township(s) and Range(s): Southeast 1/4, Section 33, T14N-R9W, G&SRM, Yavapai County, Arizona.

The locality of this claim with reference to some natural object or permanent monument and additional information (if any) concerning its locality is as follows:

The Northeast corner of this claim is 2640' South and 528' West of the Northeast corner of Section 33, T14N-R9W

The undersigned claims the ground as described above and set forth on the attached 1" = 1500' outline map. This claim is not intended to encroach on any private property or land that is not open for location.

Located, dated and posted on the ground this 26 day of September, 2012.

Freeport-McMoRan Bagdad, Inc. (Owner) By: [Signature]
Bowman Consulting Group, Ltd. (Agent)

AMC 119009

"MILLER MOUNTAIN - 102" CLAIM

LOCATION OF THE MILLER MOUNTAIN - 01 THROUGH MILLER MOUNTAIN - 120
LODE CLAIMS

N.W. CORNER SECTION 28

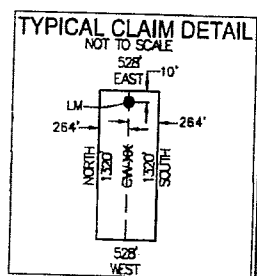
N.W. CORNER "MM-15"
0' S, 2,640' W

N.E. CORNER SECTION 28
"MM-11"
0' S, 0' W

S.W. CORNER SECTION 28,

S.W. CORNER "MM-46"
5,288' S,
2,640' W
(SECTION 28)
2,640 W, 0' S
(SECTION 33)

N.E. CORNER SECTION 33
"MM-71"
0' W, 5,283' S (SECTION 28)
0' W, 0' S (SECTION 33)



S.E. CORNER SECTION 33
"MM-110"
5,288' S,
0' W

LOCATED IN SECTIONS 28 & 33
TOWNSHIP 14 NORTH, RANGE 9 WEST, G&SRM
YAVAPAI COUNTY, ARIZONA
LOCATED DURING THE MONTH
OF SEPTEMBER, 2012
YAVAPAI COUNTY, ARIZONA

LOCATORS:
FREEPORT-MCMORAN
BAGDAD, INC.
P.O. BOX 245
BAGDAD, ARIZONA 86321

CLAIM STAKING PERFORMED BY:
Bowman
CONSULTING


3010 S Priest Dr, #103
Tempe, Az 85282
Phone: (480) 629-8830
Fax: (480) 629-8841
www.bowmanconsulting.com

600619009

Return to:
Freeport-McMoRan Bagdad Inc.
P. O. Box 245
Bagdad, AZ 86321

**LOCATION NOTICE FOR LODE MINING CLAIM
STATE OF ARIZONA, COUNTY OF YAVAPAI**

NOTICE IS HEREBY GIVEN that the Miller Mountain - 103 lode mining claim has been located by Freeport-McMoRan Bagdad, Inc., a Delaware corporation, whose current mailing address is P. O. Box 245, Bagdad, AZ 86321.



The general course of this claim is North to South and it is situated in Yavapai County, Arizona. This claim is 1320 feet in length and 528 feet in width. This claim runs from the location monument on which this location notice is posted approximately 10 feet in a Northerly direction to the North end line and 1310 feet in a Southerly direction to the South end line. This claim is marked by six monuments, one at each corner and one at the center of each end line of the claim.

The location monument on which the notice is posted is situated within:

Section 33, Township 14 North, Range 9 West, of the Gila and Salt River Meridian, Yavapai County, Arizona and this claim encompasses portions of the following quarter section(s), section(s), Township(s) and Range(s): Southeast 1/4, Section 33, T14N-R9W, G&SRM, Yavapai County, Arizona.

The locality of this claim with reference to some natural object or permanent monument and additional information (if any) concerning its locality is as follows:

The Northeast corner of this claim is 2640' South and 1056' West of the Northeast corner of Section 33, T14N-R9W

The undersigned claims the ground as described above and set forth on the attached 1" = 1500' outline map. This claim is not intended to encroach on any private property or land that is not open for location.

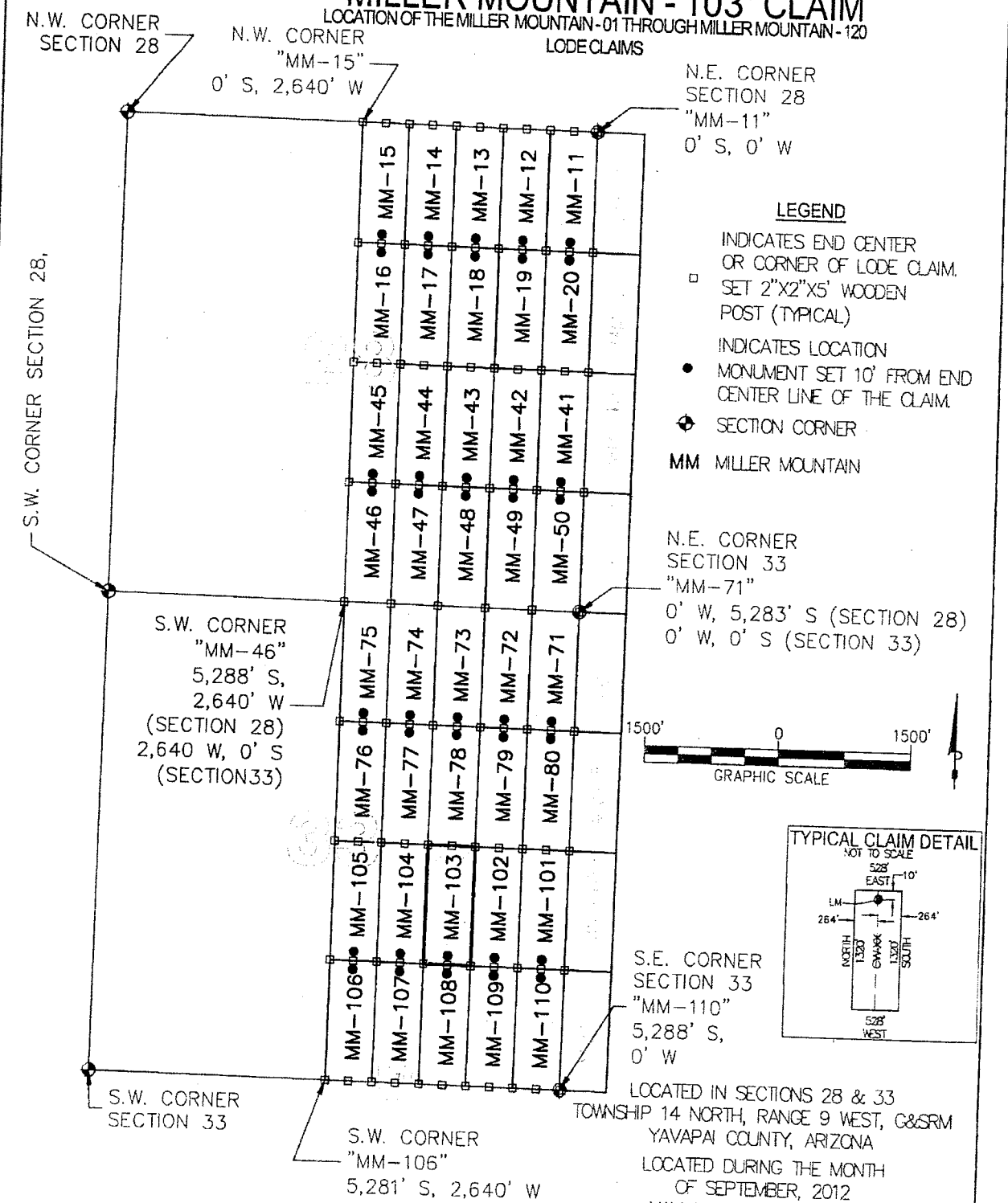
Located, dated and posted on the ground this 26 day of September, 2012.

Freeport-McMoRan Bagdad, Inc. (Owner) By: [Signature]
Bowman Consulting Group, Ltd. (Agent)

ANCH 19010

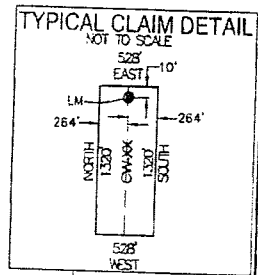
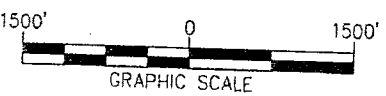
"MILLER MOUNTAIN - 103" CLAIM

LOCATION OF THE MILLER MOUNTAIN - 01 THROUGH MILLER MOUNTAIN - 120
LODE CLAIMS



LEGEND

- INDICATES END CENTER OR CORNER OF LODE CLAIM. SET 2"X2"X5' WOODEN POST (TYPICAL)
- INDICATES LOCATION MONUMENT SET 10' FROM END CENTER LINE OF THE CLAIM.
- ◆ SECTION CORNER
- MM MILLER MOUNTAIN



LOCATORS:
FREEPORT-MCMORAN
BAGDAD, INC.
P.O. BOX 245
BAGDAD, ARIZONA 86321

CLAIM STAKING PERFORMED BY:
Bowman
CONSULTING

3010 S Priest Dr, #103
Tempe, Az 85282
Phone: (480) 629-8830
Fax: (480) 629-8841
www.bowmanconsulting.com

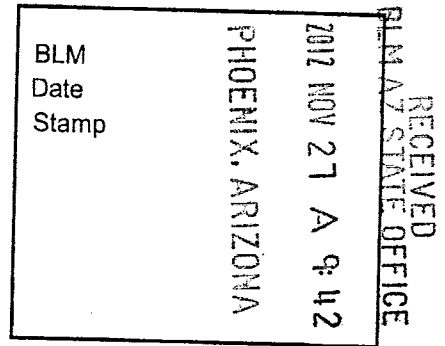
LOCATED IN SECTIONS 28 & 33
TOWNSHIP 14 NORTH, RANGE 9 WEST, G&SRM
YAVAPAI COUNTY, ARIZONA
LOCATED DURING THE MONTH
OF SEPTEMBER, 2012
YAVAPAI COUNTY, ARIZONA

ANCI 19010

Return to:
Freeport-McMoRan Bagdad Inc.
P. O. Box 245
Bagdad, AZ 86321

**LOCATION NOTICE FOR LODE MINING CLAIM
STATE OF ARIZONA, COUNTY OF YAVAPAI**

NOTICE IS HEREBY GIVEN that the Miller Mountain - 104 lode mining claim has been located by Freeport-McMoRan Bagdad, Inc., a Delaware corporation, whose current mailing address is P. O. Box 245, Bagdad, AZ 86321.



The general course of this claim is North to South and it is situated in Yavapai County, Arizona. This claim is 1320 feet in length and 528 feet in width. This claim runs from the location monument on which this location notice is posted approximately 10 feet in a Northerly direction to the North end line and 1310 feet in a Southerly direction to the South end line. This claim is marked by six monuments, one at each corner and one at the center of each end line of the claim.

The location monument on which the notice is posted is situated within: Section 33, Township 14 North, Range 9 West, of the Gila and Salt River Meridian, Yavapai County, Arizona and this claim encompasses portions of the following quarter section(s), section(s), Township(s) and Range(s): Southeast 1/4, Section 33, T14N-R9W, G&SRM, Yavapai County, Arizona.

The locality of this claim with reference to some natural object or permanent monument and additional information (if any) concerning its locality is as follows:

The Northeast corner of this claim is 2640' South and 1584' West of the Northeast corner of Section 33, T14N-R9W

The undersigned claims the ground as described above and set forth on the attached 1" = 1500' outline map. This claim is not intended to encroach on any private property or land that is not open for location.

Located, dated and posted on the ground this 26 day of September, 2012.

Freeport-McMoRan Bagdad, Inc. (Owner) By: [Signature]
Bowman Consulting Group, Ltd. (Agent)

AMC419011

"MILLER MOUNTAIN - 104" CLAIM

LOCATION OF THE MILLER MOUNTAIN-01 THROUGH MILLER MOUNTAIN-120
LODE CLAIMS

N.W. CORNER
SECTION 28

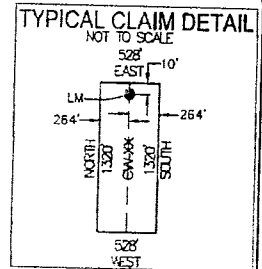
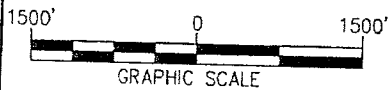
N.W. CORNER
"MM-15"
0' S, 2,640' W

N.E. CORNER
SECTION 28
"MM-11"
0' S, 0' W

S.W. CORNER SECTION 28,

S.W. CORNER
"MM-46"
5,288' S,
2,640' W
(SECTION 28)
2,640 W, 0' S
(SECTION 33)

N.E. CORNER
SECTION 33
"MM-71"
0' W, 5,283' S (SECTION 28)
0' W, 0' S (SECTION 33)



S.E. CORNER
SECTION 33
"MM-110"
5,288' S,
0' W

LOCATED IN SECTIONS 28 & 33
TOWNSHIP 14 NORTH, RANGE 9 WEST, G&SRM
YAVAPAI COUNTY, ARIZONA
LOCATED DURING THE MONTH
OF SEPTEMBER, 2012
YAVAPAI COUNTY, ARIZONA

LOCATORS:
FREEPORT-MCMORAN
BAGDAD, INC.
P.O. BOX 245
BAGDAD, ARIZONA 86321

CLAIM STAKING PERFORMED BY:
Bowman
CONSULTING


3010 S Priest Dr, #103
Tempe, Az 85282
Phone: (480) 629-8830
Fax: (480) 629-8841
www.bowmanconsulting.com

ANCH 19011

Return to:
Freeport-McMoRan Bagdad Inc.
P. O. Box 245
Bagdad, AZ 86321

**LOCATION NOTICE FOR LODE MINING CLAIM
STATE OF ARIZONA, COUNTY OF YAVAPAI**

NOTICE IS HEREBY GIVEN that the Miller Mountain - 105 lode mining claim has been located by Freeport-McMoRan Bagdad, Inc., a Delaware corporation, whose current mailing address is P. O. Box 245, Bagdad, AZ 86321.



RECEIVED
BLM AZ STATE OFFICE

The general course of this claim is North to South and it is situated in Yavapai County, Arizona. This claim is 1320 feet in length and 528 feet in width. This claim runs from the location monument on which this location notice is posted approximately 10 feet in a Northerly direction to the North end line and 1310 feet in a Southerly direction to the South end line. This claim is marked by six monuments, one at each corner and one at the center of each end line of the claim.

The location monument on which the notice is posted is situated within:
Section 33, Township 14 North, Range 9 West, of the Gila and Salt River Meridian, Yavapai County, Arizona and this claim encompasses portions of the following quarter section(s), section(s), Township(s) and Range(s): Southeast 1/4, Section 33, T14N-R9W, G&SRM, Yavapai County, Arizona.

The locality of this claim with reference to some natural object or permanent monument and additional information (if any) concerning its locality is as follows:

The Northeast corner of this claim is 2640' South and 2112' West of the Northeast corner of Section 33, T14N-R9W

The undersigned claims the ground as described above and set forth on the attached 1" = 1500' outline map. This claim is not intended to encroach on any private property or land that is not open for location.

Located, dated and posted on the ground this 26 day of September, 2012.

Freeport-McMoRan Bagdad, Inc. (Owner) By: [Signature]
Bowman Consulting Group, Ltd. (Agent)

ANCH 19012

"MILLER MOUNTAIN - 105" CLAIM

LOCATION OF THE MILLER MOUNTAIN-01 THROUGH MILLER MOUNTAIN-120
LODE CLAIMS

N.W. CORNER
SECTION 28

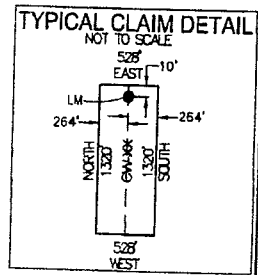
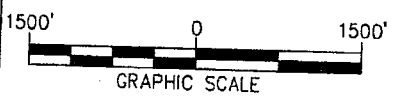
N.W. CORNER
"MM-15"
0' S, 2,640' W

N.E. CORNER
SECTION 28
"MM-11"
0' S, 0' W

S.W. CORNER SECTION 28,

S.W. CORNER
"MM-46"
5,288' S,
2,640' W
(SECTION 28)
2,640 W, 0' S
(SECTION 33)

N.E. CORNER
SECTION 33
"MM-71"
0' W, 5,283' S (SECTION 28)
0' W, 0' S (SECTION 33)



S.E. CORNER
SECTION 33
"MM-110"
5,288' S,
0' W

S.W. CORNER
SECTION 33

S.W. CORNER
"MM-106"
5,281' S, 2,640' W

LOCATED IN SECTIONS 28 & 33
TOWNSHIP 14 NORTH, RANGE 9 WEST, G&SRM
YAVAPAI COUNTY, ARIZONA
LOCATED DURING THE MONTH
OF SEPTEMBER, 2012
YAVAPAI COUNTY, ARIZONA

LOCATORS:
FREEPORT-MCMORAN
BAGDAD, INC.
P.O. BOX 245
BAGDAD, ARIZONA 86321

CLAIM STAKING PERFORMED BY:
Bowman
CONSULTING


3010 S Priest Dr, #103
Tempe, Az 85282
Phone: (480) 629-8830
Fax: (480) 629-8841
www.bowmanconsulting.com

AN10419012

Return to:
Freeport-McMoRan Bagdad Inc.
P. O. Box 245
Bagdad, AZ 86321

**LOCATION NOTICE FOR LODE MINING CLAIM
STATE OF ARIZONA, COUNTY OF YAVAPAI**

NOTICE IS HEREBY GIVEN that the Miller Mountain - 106 lode mining claim has been located by Freeport-McMoRan Bagdad, Inc., a Delaware corporation, whose current mailing address is P. O. Box 245, Bagdad, AZ 86321.



The general course of this claim is North to South and it is situated in Yavapai County, Arizona. This claim is 1323 feet in length and 528 feet in width. This claim runs from the location monument on which this location notice is posted approximately 10 feet in a Northerly direction to the North end line and 1313 feet in a Southerly direction to the South end line. This claim is marked by six monuments, one at each corner and one at the center of each end line of the claim.

The location monument on which the notice is posted is situated within:
Section 33, Township 14 North, Range 9 West, of the Gila and Salt River Meridian, Yavapai County, Arizona and this claim encompasses portions of the following quarter section(s), section(s), Township(s) and Range(s): Southeast 1/4, Section 33, T14N-R9W, G&SRM, Yavapai County, Arizona.

The locality of this claim with reference to some natural object or permanent monument and additional information (if any) concerning its locality is as follows:

The Northeast corner of this claim is 3960' South and 2112' West of the Northeast corner of Section 33, T14N-R9W

The undersigned claims the ground as described above and set forth on the attached 1" = 1500' outline map. This claim is not intended to encroach on any private property or land that is not open for location.

Located, dated and posted on the ground this 26 day of September, 2012.

Freeport-McMoRan Bagdad, Inc. (Owner) By: [Signature]
Bowman Consulting Group, Ltd. (Agent)

ANCU 19013

"MILLER MOUNTAIN - 106" CLAIM

LOCATION OF THE MILLER MOUNTAIN - 01 THROUGH MILLER MOUNTAIN - 120
LODE CLAIMS

N.W. CORNER
SECTION 28

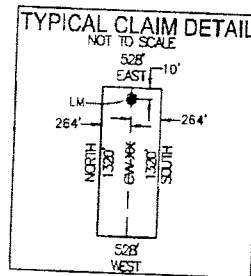

N.W. CORNER
"MM-15"
0' S, 2,640' W

N.E. CORNER
SECTION 28
"MM-11"
0' S, 0' W

S.W. CORNER SECTION 28,

S.W. CORNER
"MM-46"
5,288' S,
2,640' W
(SECTION 28)
2,640 W, 0' S
(SECTION 33)

N.E. CORNER
SECTION 33
"MM-71"
0' W, 5,283' S (SECTION 28)
0' W, 0' S (SECTION 33)



S.E. CORNER
SECTION 33
"MM-110"
5,288' S,
0' W

LOCATED IN SECTIONS 28 & 33
TOWNSHIP 14 NORTH, RANGE 9 WEST, G&SRM
YAVAPAI COUNTY, ARIZONA
LOCATED DURING THE MONTH
OF SEPTEMBER, 2012
YAVAPAI COUNTY, ARIZONA

LOCATORS:
FREEPORT-MCMORAN
BAGDAD, INC.
P.O. BOX 245
BAGDAD, ARIZONA 86321

CLAIM STAKING PERFORMED BY:

Bowman
CONSULTING


3010 S Priest Dr, #103
Tempe, Az 85282
Phone: (480) 629-8830
Fax: (480) 629-8841
www.bowmanconsulting.com

AL0419013

Return to:
Freeport-McMoRan Bagdad Inc.
P. O. Box 245
Bagdad, AZ 86321

**LOCATION NOTICE FOR LODE MINING CLAIM
STATE OF ARIZONA, COUNTY OF YAVAPAI**

NOTICE IS HEREBY GIVEN that the Miller Mountain - 107 lode mining claim has been located by Freeport-McMoRan Bagdad, Inc., a Delaware corporation, whose current mailing address is P. O. Box 245, Bagdad, AZ 86321.



The general course of this claim is North to South and it is situated in Yavapai County, Arizona. This claim is 1324 feet in length and 528 feet in width. This claim runs from the location monument on which this location notice is posted approximately 10 feet in a Northerly direction to the North end line and 1314 feet in a Southerly direction to the South end line. This claim is marked by six monuments, one at each corner and one at the center of each end line of the claim.

The location monument on which the notice is posted is situated within:

Section 33, Township 14 North, Range 9 West, of the Gila and Salt River Meridian, Yavapai County, Arizona and this claim encompasses portions of the following quarter section(s), section(s), Township(s) and Range(s): Southeast 1/4, Section 33, T14N-R9W, G&SRM, Yavapai County, Arizona.

The locality of this claim with reference to some natural object or permanent monument and additional information (if any) concerning its locality is as follows:

The Northeast corner of this claim is 3960' South and 1584' West of the Northeast corner of Section 33, T14N-R9W

The undersigned claims the ground as described above and set forth on the attached 1" = 1500' outline map. This claim is not intended to encroach on any private property or land that is not open for location.

Located, dated and posted on the ground this 26 day of September, 2012.

Freeport-McMoRan Bagdad, Inc. (Owner) By: [Signature]
Bowman Consulting Group, Ltd. (Agent)

AMC419014

"MILLER MOUNTAIN - 107" CLAIM

LOCATION OF THE MILLER MOUNTAIN-01 THROUGH MILLER MOUNTAIN-120
LODE CLAIMS

N.W. CORNER SECTION 28

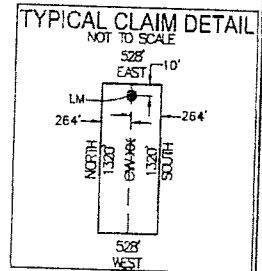
N.W. CORNER "MM-15"
0' S, 2,640' W

N.E. CORNER SECTION 28
"MM-11"
0' S, 0' W

S.W. CORNER SECTION 28,

S.W. CORNER "MM-46"
5,288' S,
2,640' W
(SECTION 28)
2,640 W, 0' S
(SECTION 33)

N.E. CORNER SECTION 33
"MM-71"
0' W, 5,283' S (SECTION 28)
0' W, 0' S (SECTION 33)



S.E. CORNER SECTION 33
"MM-110"
5,288' S,
0' W

LOCATED IN SECTIONS 28 & 33
TOWNSHIP 14 NORTH, RANGE 9 WEST, G&SRM
YAVAPAI COUNTY, ARIZONA
LOCATED DURING THE MONTH
OF SEPTEMBER, 2012
YAVAPAI COUNTY, ARIZONA

LOCATORS:
FREEPORT-MCMORAN
BAGDAD, INC.
P.O. BOX 245
BAGDAD, ARIZONA 86321

S.W. CORNER "MM-106"
5,281' S, 2,640' W

CLAIM STAKING PERFORMED BY:

Bowman
CONSULTING


3010 S Priest Dr. #103
Tempe, Az 85282
Phone: (480) 629-8830
Fax: (480) 629-8841
www.bowmanconsulting.com

APR 19 2014

Return to:
Freeport-McMoRan Bagdad Inc.
P. O. Box 245
Bagdad, AZ 86321

**LOCATION NOTICE FOR LODE MINING CLAIM
STATE OF ARIZONA, COUNTY OF YAVAPAI**

NOTICE IS HEREBY GIVEN that the Miller Mountain - 108 lode mining claim has been located by Freeport-McMoRan Bagdad, Inc., a Delaware corporation, whose current mailing address is P. O. Box 245, Bagdad, AZ 86321.



The general course of this claim is North to South and it is situated in Yavapai County, Arizona. This claim is 1325 feet in length and 528 feet in width. This claim runs from the location monument on which this location notice is posted approximately 10 feet in a Northerly direction to the North end line and 1315 feet in a Southerly direction to the South end line. This claim is marked by six monuments, one at each corner and one at the center of each end line of the claim.

The location monument on which the notice is posted is situated within:
Section 33, Township 14 North, Range 9 West, of the Gila and Salt River Meridian, Yavapai County, Arizona and this claim encompasses portions of the following quarter section(s), section(s), Township(s) and Range(s): Southeast 1/4, Section 33, T14N-R9W, G&SRM, Yavapai County, Arizona.

The locality of this claim with reference to some natural object or permanent monument and additional information (if any) concerning its locality is as follows:

The Northeast corner of this claim is 3960' South and 1056' West of the Northeast corner of Section 33, T14N-R9W

The undersigned claims the ground as described above and set forth on the attached 1" = 1500' outline map. This claim is not intended to encroach on any private property or land that is not open for location.

Located, dated and posted on the ground this 26 day of September, 2012.

Freeport-McMoRan Bagdad, Inc. (Owner) By: [Signature]
Bowman Consulting Group, Ltd. (Agent)

AR0119015

"MILLER MOUNTAIN - 108" CLAIM

LOCATION OF THE MILLER MOUNTAIN - 01 THROUGH MILLER MOUNTAIN - 120
LODE CLAIMS

N.W. CORNER
SECTION 28

N.W. CORNER
"MM-15"
0' S, 2,640' W

N.E. CORNER
SECTION 28
"MM-11"
0' S, 0' W

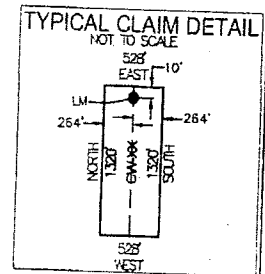
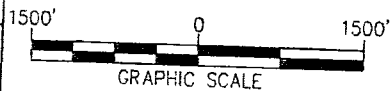
S.W. CORNER SECTION 28,

S.W. CORNER
"MM-46"
5,288' S,
2,640' W
(SECTION 28)
2,640 W, 0' S
(SECTION 33)

LEGEND

- INDICATES END CENTER OR CORNER OF LODE CLAIM. SET 2"x2"x5' WOODEN POST (TYPICAL)
- INDICATES LOCATION MONUMENT SET 10' FROM END CENTER LINE OF THE CLAIM.
- ⊕ SECTION CORNER
- MM MILLER MOUNTAIN

N.E. CORNER
SECTION 33
"MM-71"
0' W, 5,283' S (SECTION 28)
0' W, 0' S (SECTION 33)



S.E. CORNER
SECTION 33
"MM-110"
5,288' S,
0' W

LOCATED IN SECTIONS 28 & 33
TOWNSHIP 14 NORTH, RANGE 9 WEST, C&SRM
YAVAPAI COUNTY, ARIZONA
LOCATED DURING THE MONTH
OF SEPTEMBER, 2012
YAVAPAI COUNTY, ARIZONA

S.W. CORNER
SECTION 33

S.W. CORNER
"MM-106"
5,281' S, 2,640' W

LOCATORS:
FREEPORT-MCMORAN
BAGDAD, INC.
P.O. BOX 245
BAGDAD, ARIZONA 86321

CLAIM STAKING PERFORMED BY:

Bowman
CONSULTING


3010 S Priest Dr, #103
Tempe, Az 85282
Phone: (480) 629-8830
Fax: (480) 629-8841
www.bowmanconsulting.com

AMC 419015

Return to:
Freeport-McMoRan Bagdad Inc.
P. O. Box 245
Bagdad, AZ 86321

**LOCATION NOTICE FOR LODE MINING CLAIM
STATE OF ARIZONA, COUNTY OF YAVAPAI**

NOTICE IS HEREBY GIVEN that the Miller Mountain - 109 lode mining claim has been located by Freeport-McMoRan Bagdad, Inc., a Delaware corporation, whose current mailing address is P. O. Box 245, Bagdad, AZ 86321.



The general course of this claim is North to South and it is situated in Yavapai County, Arizona. This claim is 1327 feet in length and 528 feet in width. This claim runs from the location monument on which this location notice is posted approximately 10 feet in a Northerly direction to the North end line and 1317 feet in a Southerly direction to the South end line. This claim is marked by six monuments, one at each corner and one at the center of each end line of the claim.

The location monument on which the notice is posted is situated within:

Section 33, Township 14 North, Range 9 West, of the Gila and Salt River Meridian, Yavapai County, Arizona and this claim encompasses portions of the following quarter section(s), section(s), Township(s) and Range(s): Southeast 1/4, Section 33, T14N-R9W, G&SRM, Yavapai County, Arizona.

The locality of this claim with reference to some natural object or permanent monument and additional information (if any) concerning its locality is as follows:

The Northeast corner of this claim is 3960' South and 528' West of the Northeast corner of Section 33, T14N-R9W

The undersigned claims the ground as described above and set forth on the attached 1" = 1500' outline map. This claim is not intended to encroach on any private property or land that is not open for location.

Located, dated and posted on the ground this 26 day of September, 2012.

Freeport-McMoRan Bagdad, Inc. (Owner) By: [Signature]
Bowman Consulting Group, Ltd. (Agent)

AMC 419016

"MILLER MOUNTAIN - 109" CLAIM

LOCATION OF THE MILLER MOUNTAIN - 01 THROUGH MILLER MOUNTAIN - 120
LODE CLAIMS

N.W. CORNER SECTION 28

N.W. CORNER "MM-15"

0' S, 2,640' W

N.E. CORNER SECTION 28

"MM-11"

0' S, 0' W

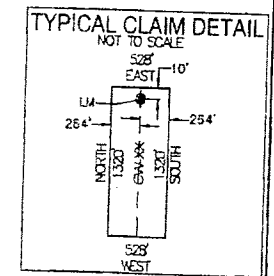
S.W. CORNER SECTION 28,

S.W. CORNER "MM-46"
5,288' S,
2,640' W
(SECTION 28)
2,640 W, 0' S
(SECTION 33)

N.E. CORNER SECTION 33

"MM-71"

0' W, 5,283' S (SECTION 28)
0' W, 0' S (SECTION 33)



S.E. CORNER SECTION 33

"MM-110"

5,288' S,
0' W

S.W. CORNER SECTION 33

S.W. CORNER "MM-106"
5,281' S, 2,640' W

LOCATED IN SECTIONS 28 & 33
TOWNSHIP 14 NORTH, RANGE 9 WEST, G&SRM
YAVAPAI COUNTY, ARIZONA
LOCATED DURING THE MONTH
OF SEPTEMBER, 2012
YAVAPAI COUNTY, ARIZONA

LOCATORS:
FREEPORT-MCMORAN
BAGDAD, INC.
P.O. BOX 245
BAGDAD, ARIZONA 86321

CLAIM STAKING PERFORMED BY:

Bowman
CONSULTING


3010 S Priest Dr, #103
Tempe, Az 85282
Phone: (480) 629-8830
Fax: (480) 629-8841
www.bowmanconsulting.com

A110419016

Return to:
Freeport-McMoRan Bagdad Inc.
P. O. Box 245
Bagdad, AZ 86321

**LOCATION NOTICE FOR LODE MINING CLAIM
STATE OF ARIZONA, COUNTY OF YAVAPAI**

NOTICE IS HEREBY GIVEN that the Miller Mountain - 110 lode mining claim has been located by Freeport-McMoRan Bagdad, Inc., a Delaware corporation, whose current mailing address is P. O. Box 245, Bagdad, AZ 86321.



The general course of this claim is North to South and it is situated in Yavapai County, Arizona. This claim is 1328 feet in length and 528 feet in width. This claim runs from the location monument on which this location notice is posted approximately 10 feet in a Northerly direction to the North end line and 1318 feet in a Southerly direction to the South end line. This claim is marked by six monuments, one at each corner and one at the center of each end line of the claim.

The location monument on which the notice is posted is situated within:

Section 33, Township 14 North, Range 9 West, of the Gila and Salt River Meridian, Yavapai County, Arizona and this claim encompasses portions of the following quarter section(s), section(s), Township(s) and Range(s): Southeast 1/4, Section 33, T14N-R9W, G&SRM, Yavapai County, Arizona.

The locality of this claim with reference to some natural object or permanent monument and additional information (if any) concerning its locality is as follows:

The Northeast corner of this claim is 3960' South and 0' West of the Northeast corner of Section 33, T14N-R9W

The undersigned claims the ground as described above and set forth on the attached 1" = 1500' outline map. This claim is not intended to encroach on any private property or land that is not open for location.

Located, dated and posted on the ground this 26 day of September, 2012.

Freeport-McMoRan Bagdad, Inc. (Owner) By: [Signature]
Bowman Consulting Group, Ltd. (Agent)

AMC419017

"MILLER MOUNTAIN - 110" CLAIM

LOCATION OF THE MILLER MOUNTAIN - 01 THROUGH MILLER MOUNTAIN - 120
LODE CLAIMS

N.W. CORNER
SECTION 28

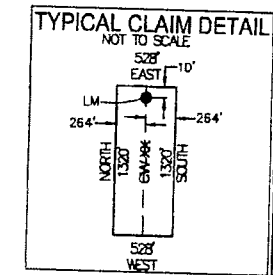
N.W. CORNER
"MM-15"
0' S, 2,640' W

N.E. CORNER
SECTION 28
"MM-11"
0' S, 0' W

S.W. CORNER SECTION 28,

S.W. CORNER
"MM-46"
5,288' S,
2,640' W
(SECTION 28)
2,640 W, 0' S
(SECTION 33)

N.E. CORNER
SECTION 33
"MM-71"
0' W, 5,283' S (SECTION 28)
0' W, 0' S (SECTION 33)



S.E. CORNER
SECTION 33
"MM-110"
5,288' S,
0' W

LOCATED IN SECTIONS 28 & 33
TOWNSHIP 14 NORTH, RANGE 9 WEST, G&SRM
YAVAPAI COUNTY, ARIZONA
LOCATED DURING THE MONTH
OF SEPTEMBER, 2012
YAVAPAI COUNTY, ARIZONA

LOCATORS:
FREEPORT-MCMORAN
BAGDAD, INC.
P.O. BOX 245
BAGDAD, ARIZONA 86321

CLAIM STAKING PERFORMED BY:
Bowman
CONSULTING
3010 S Priest Dr, #103
Tempe, Az 85282
Phone: (480) 629-8830
Fax: (480) 629-8841
www.bowmanconsulting.com

ARC119017

Return to:
Freeport-McMoRan Bagdad Inc.
P. O. Box 245
Bagdad, AZ 86321

**LOCATION NOTICE FOR LODE MINING CLAIM
STATE OF ARIZONA, COUNTY OF YAVAPAI**

NOTICE IS HEREBY GIVEN that the Miller Mountain - 111 lode mining claim has been located by Freeport-McMoRan Bagdad, Inc., a Delaware corporation, whose current mailing address is P. O. Box 245, Bagdad, AZ 86321.

RECEIVED
BLM STATE OFFICE
2012 NOV 27 A 9:42
PHOENIX, ARIZONA
BLM
Date
Stamp

The general course of this claim is North to South and it is situated in Yavapai County, Arizona. This claim is 1329 feet in length and 533 feet in width. This claim runs from the location monument on which this location notice is posted approximately 10 feet in a Northerly direction to the North end line and 1319 feet in a Southerly direction to the South end line. This claim is marked by six monuments, one at each corner and one at the center of each end line of the claim.

The location monument on which the notice is posted is situated within:
Section 34, Township 14 North, Range 9 West, of the Gila and Salt River Meridian, Yavapai County, Arizona and this claim encompasses portions of the following quarter section(s), section(s), Township(s) and Range(s): Southwest 1/4, Section 34, T14N-R9W, G&SRM, Yavapai County, Arizona.

The locality of this claim with reference to some natural object or permanent monument and additional information (if any) concerning its locality is as follows:

The Northeast corner of this claim is 3960' South and 4752' West of the Northeast corner of Section 34, T14N-R9W

The undersigned claims the ground as described above and set forth on the attached 1" = 1500' outline map. This claim is not intended to encroach on any private property or land that is not open for location.

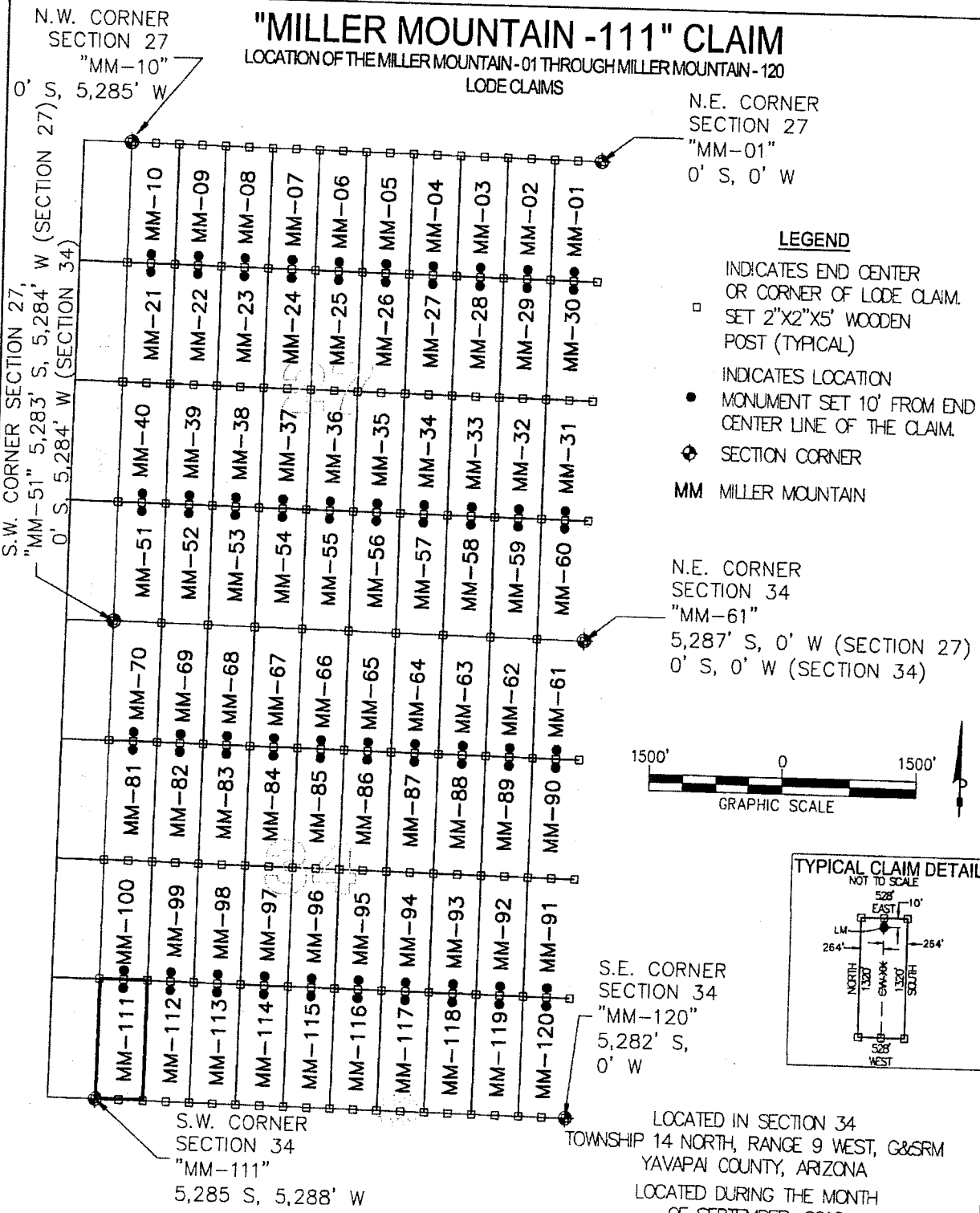
Located, dated and posted on the ground this 26 day of September, 2012.

Freeport-McMoRan Bagdad, Inc. (Owner) By: [Signature]
Bowman Consulting Group, Ltd. (Agent)

AN0419018

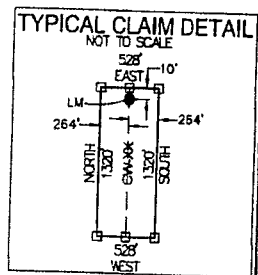
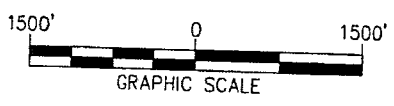
"MILLER MOUNTAIN -111" CLAIM

LOCATION OF THE MILLER MOUNTAIN -01 THROUGH MILLER MOUNTAIN -120
LODE CLAIMS



LEGEND

- INDICATES END CENTER OR CORNER OF LODE CLAIM. SET 2"X2"X5' WOODEN POST (TYPICAL)
- INDICATES LOCATION MONUMENT SET 10' FROM END CENTER LINE OF THE CLAIM.
- ◆ SECTION CORNER
- MM MILLER MOUNTAIN



LOCATORS:
FREEPORT-MCMORAN
BAGDAD, INC.
P.O. BOX 245
BAGDAD, ARIZONA 86321

LOCATED IN SECTION 34
TOWNSHIP 14 NORTH, RANGE 9 WEST, G&SRM
YAVAPAI COUNTY, ARIZONA
LOCATED DURING THE MONTH
OF SEPTEMBER, 2012
YAVAPAI COUNTY, ARIZONA


CLAIM STAKING PERFORMED BY:
Bowman
CONSULTING
3010 S Priest Dr. #103
Tempe, Az 85282
Phone: (480) 629-8830
Fax: (480) 629-8841
www.bowmanconsulting.com

ANCL 19018

Return to:
Freeport-McMoRan Bagdad Inc.
P. O. Box 245
Bagdad, AZ 86321

**LOCATION NOTICE FOR LODE MINING CLAIM
STATE OF ARIZONA, COUNTY OF YAVAPAI**

NOTICE IS HEREBY GIVEN that the Miller Mountain - 112 lode mining claim has been located by Freeport-McMoRan Bagdad, Inc., a Delaware corporation, whose current mailing address is P. O. Box 245, Bagdad, AZ 86321.



The general course of this claim is North to South and it is situated in Yavapai County, Arizona. This claim is 1328 feet in length and 528 feet in width. This claim runs from the location monument on which this location notice is posted approximately 10 feet in a Northerly direction to the North end line and 1318 feet in a Southerly direction to the South end line. This claim is marked by six monuments, one at each corner and one at the center of each end line of the claim.

The location monument on which the notice is posted is situated within:
Section 34, Township 14 North, Range 9 West, of the Gila and Salt River Meridian, Yavapai County, Arizona and this claim encompasses portions of the following quarter section(s), section(s), Township(s) and Range(s): Southwest 1/4, Section 34, T14N-R9W, G&SRM, Yavapai County, Arizona.

The locality of this claim with reference to some natural object or permanent monument and additional information (if any) concerning its locality is as follows:

The Northeast corner of this claim is 3960' South and 4224' West of the Northeast corner of Section 34, T14N-R9W

The undersigned claims the ground as described above and set forth on the attached 1" = 1500' outline map. This claim is not intended to encroach on any private property or land that is not open for location.

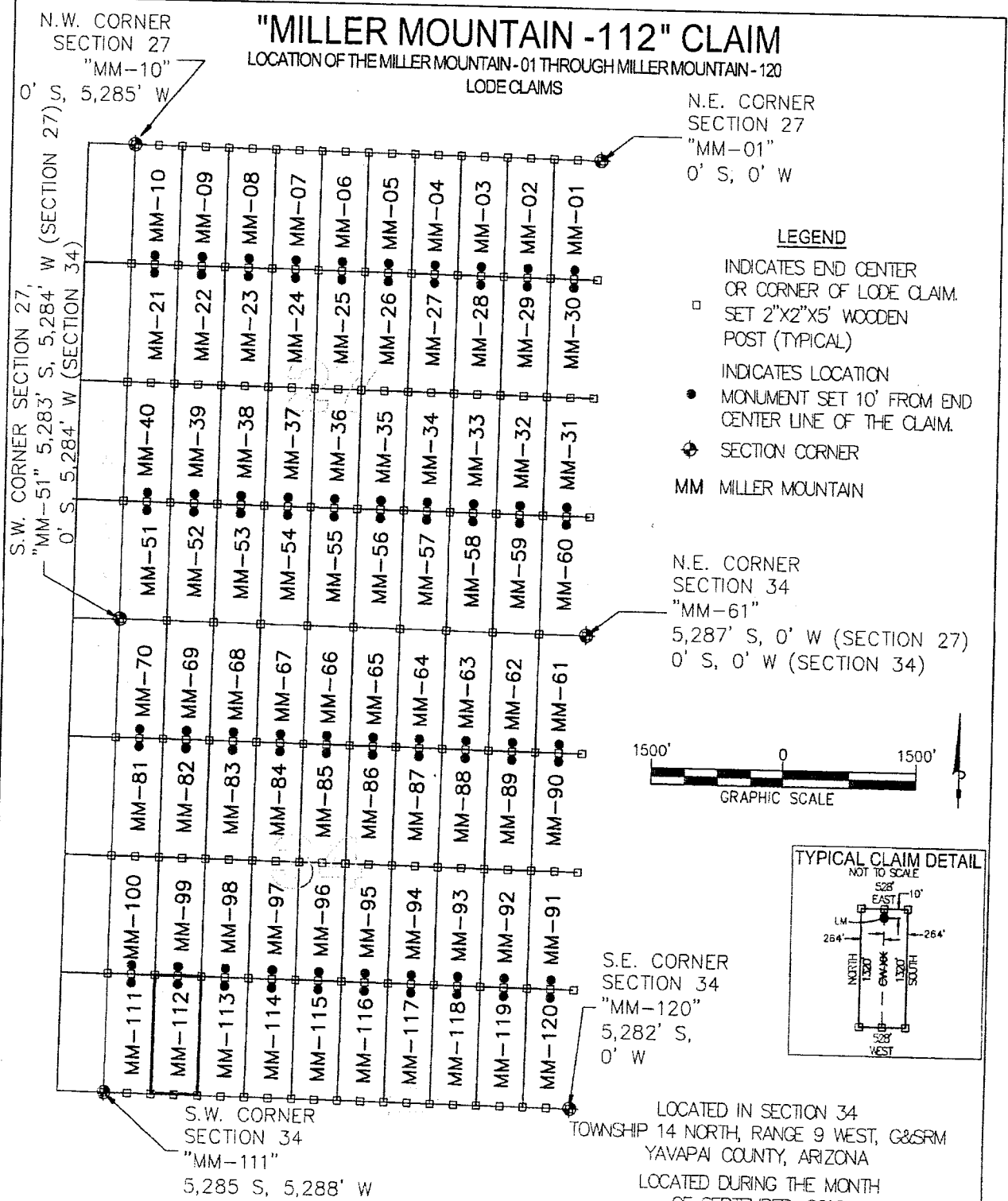
Located, dated and posted on the ground this 26 day of September, 2012.

Freeport-McMoRan Bagdad, Inc. (Owner) By: [Signature]
Bowman Consulting Group, Ltd. (Agent)

110119019

"MILLER MOUNTAIN -112" CLAIM

LOCATION OF THE MILLER MOUNTAIN -01 THROUGH MILLER MOUNTAIN -120
LODE CLAIMS



LOCATORS:
FREEPORT-MCMORAN
BAGDAD, INC.
P.O. BOX 245
BAGDAD, ARIZONA 86321

CLAIM STAKING PERFORMED BY:
Bowman
CONSULTING

3010 S Priest Dr, #103
Tempe, Az 85282
Phone: (480) 829-8830
Fax: (480) 829-8841
www.bowmanconsulting.com


LOCATED IN SECTION 34
TOWNSHIP 14 NORTH, RANGE 9 WEST, G&SRM
YAVAPAI COUNTY, ARIZONA
LOCATED DURING THE MONTH
OF SEPTEMBER, 2012
YAVAPAI COUNTY, ARIZONA

b106140114

Return to:
Freeport-McMoRan Bagdad Inc.
P. O. Box 245
Bagdad, AZ 86321

**LOCATION NOTICE FOR LODE MINING CLAIM
STATE OF ARIZONA, COUNTY OF YAVAPAI**

NOTICE IS HEREBY GIVEN that the Miller Mountain - 113 lode mining claim has been located by Freeport-McMoRan Bagdad, Inc., a Delaware corporation, whose current mailing address is P. O. Box 245, Bagdad, AZ 86321.



The general course of this claim is North to South and it is situated in Yavapai County, Arizona. This claim is 1328 feet in length and 528 feet in width. This claim runs from the location monument on which this location notice is posted approximately 10 feet in a Northerly direction to the North end line and 1318 feet in a Southerly direction to the South end line. This claim is marked by six monuments, one at each corner and one at the center of each end line of the claim.

The location monument on which the notice is posted is situated within: Section 34, Township 14 North, Range 9 West, of the Gila and Salt River Meridian, Yavapai County, Arizona and this claim encompasses portions of the following quarter section(s), Township(s) and Range(s): Southwest 1/4, Section 34, T14N-R9W, G&SRM, Yavapai County, Arizona.

The locality of this claim with reference to some natural object or permanent monument and additional information (if any) concerning its locality is as follows:

The Northeast corner of this claim is 3960' South and 3696' West of the Northeast corner of Section 34, T14N-R9W

The undersigned claims the ground as described above and set forth on the attached 1" = 1500' outline map. This claim is not intended to encroach on any private property or land that is not open for location.

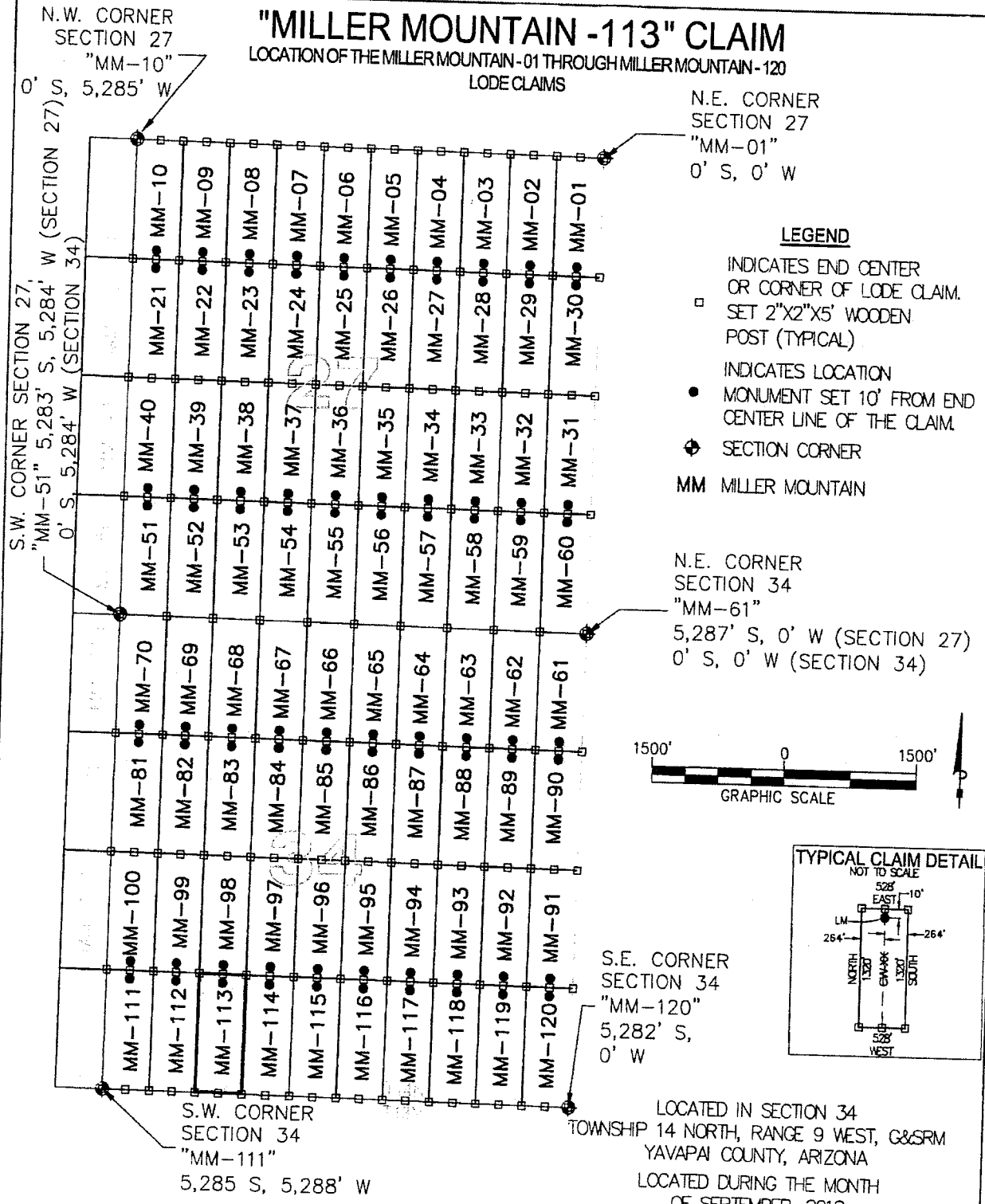
Located, dated and posted on the ground this 26 day of September, 2012.

Freeport-McMoRan Bagdad, Inc. (Owner) By: [Signature]
Bowman Consulting Group, Ltd. (Agent)

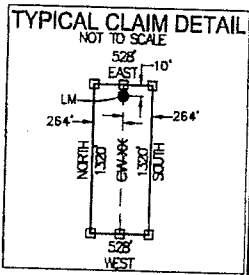
ANCI 19020

"MILLER MOUNTAIN -113" CLAIM

LOCATION OF THE MILLER MOUNTAIN -01 THROUGH MILLER MOUNTAIN -120
LODE CLAIMS



- LEGEND**
- INDICATES END CENTER OR CORNER OF LODE CLAIM. SET 2"X2"X5' WOODEN POST (TYPICAL)
 - INDICATES LOCATION MONUMENT SET 10' FROM END CENTER LINE OF THE CLAIM.
 - ◆ SECTION CORNER
 - MM MILLER MOUNTAIN



LOCATORS:
FREEPORT-MCMORAN
BAGDAD, INC.
P.O. BOX 245
BAGDAD, ARIZONA 86321

CLAIM STAKING PERFORMED BY:
Bowman
CONSULTING

3010 S Priest Dr, #103
Tempe, Az 85282
Phone: (480) 629-8830
Fax: (480) 629-8841
www.bowmanconsulting.com


LOCATED IN SECTION 34
TOWNSHIP 14 NORTH, RANGE 9 WEST, G&SRM
YAVAPAI COUNTY, ARIZONA
LOCATED DURING THE MONTH
OF SEPTEMBER, 2012
YAVAPAI COUNTY, ARIZONA

A110419020

Return to:
Freeport-McMoRan Bagdad Inc.
P. O. Box 245
Bagdad, AZ 86321

**LOCATION NOTICE FOR LODE MINING CLAIM
STATE OF ARIZONA, COUNTY OF YAVAPAI**

NOTICE IS HEREBY GIVEN that the Miller Mountain - 114 lode mining claim has been located by Freeport-McMoRan Bagdad, Inc., a Delaware corporation, whose current mailing address is P. O. Box 245, Bagdad, AZ 86321.



The general course of this claim is North to South and it is situated in Yavapai County, Arizona. This claim is 1327 feet in length and 528 feet in width. This claim runs from the location monument on which this location notice is posted approximately 10 feet in a Northerly direction to the North end line and 1317 feet in a Southerly direction to the South end line. This claim is marked by six monuments, one at each corner and one at the center of each end line of the claim.

The location monument on which the notice is posted is situated within:
Section 34, Township 14 North, Range 9 West, of the Gila and Salt River Meridian, Yavapai County, Arizona and this claim encompasses portions of the following quarter section(s), section(s), Township(s) and Range(s): Southwest 1/4, Section 34, T14N-R9W, G&SRM, Yavapai County, Arizona.

The locality of this claim with reference to some natural object or permanent monument and additional information (if any) concerning its locality is as follows:
The Northeast corner of this claim is 3960' South and 3168' West of the Northeast corner of Section 34, T14N-R9W

The undersigned claims the ground as described above and set forth on the attached 1" = 1500' outline map. This claim is not intended to encroach on any private property or land that is not open for location.

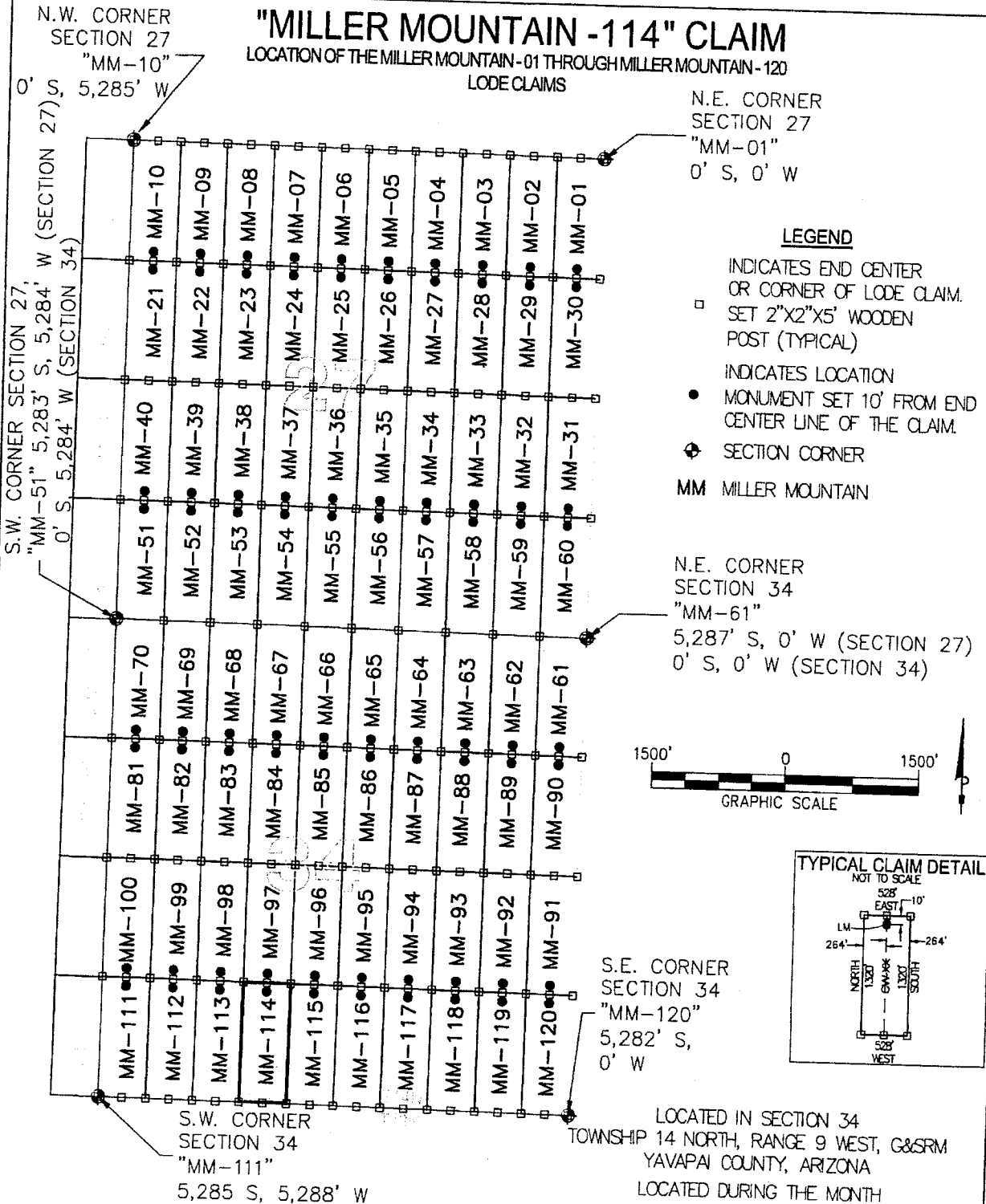
Located, dated and posted on the ground this 26 day of September, 2012.

Freeport-McMoRan Bagdad, Inc. (Owner) By: [Signature]
Bowman Consulting Group, Ltd. (Agent)

AMC 119021

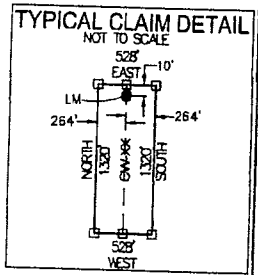
"MILLER MOUNTAIN -114" CLAIM

LOCATION OF THE MILLER MOUNTAIN -01 THROUGH MILLER MOUNTAIN -120
LODE CLAIMS



LEGEND

- INDICATES END CENTER OR CORNER OF LODE CLAIM. SET 2"x2"x5' WOODEN POST (TYPICAL)
- INDICATES LOCATION MONUMENT SET 10' FROM END CENTER LINE OF THE CLAIM.
- ◆ SECTION CORNER
- MM MILLER MOUNTAIN



S.W. CORNER SECTION 27,
"MM-51" 5,283' S, 5,284' W (SECTION 34)
0' S, 5,284' W (SECTION 34)

N.E. CORNER SECTION 27
"MM-01"
0' S, 0' W

N.E. CORNER SECTION 34
"MM-61"
5,287' S, 0' W (SECTION 27)
0' S, 0' W (SECTION 34)

S.W. CORNER SECTION 34
"MM-111"
5,285 S, 5,288' W

LOCATED IN SECTION 34
TOWNSHIP 14 NORTH, RANGE 9 WEST, G&SRM
YAVAPAI COUNTY, ARIZONA
LOCATED DURING THE MONTH
OF SEPTEMBER, 2012
YAVAPAI COUNTY, ARIZONA

LOCATORS:
FREEPORT-MCMORAN
BAGDAD, INC.
P.O. BOX 245
BAGDAD, ARIZONA 86321


CLAIM STAKING PERFORMED BY:
Bowman
CONSULTING G
3010 S Priest Dr, #103
Tempe, Az 85282
Phone: (480) 829-8830
Fax: (480) 829-8841
www.bowmanconsulting.com

A110419021

Return to:
Freeport-McMoRan Bagdad Inc.
P. O. Box 245
Bagdad, AZ 86321

**LOCATION NOTICE FOR LODE MINING CLAIM
STATE OF ARIZONA, COUNTY OF YAVAPAI**

NOTICE IS HEREBY GIVEN that the Miller Mountain - 115 lode mining claim has been located by Freeport-McMoRan Bagdad, Inc., a Delaware corporation, whose current mailing address is P. O. Box 245, Bagdad, AZ 86321.



The general course of this claim is North to South and it is situated in Yavapai County, Arizona. This claim is 1326 feet in length and 528 feet in width. This claim runs from the location monument on which this location notice is posted approximately 10 feet in a Northerly direction to the North end line and 1316 feet in a Southerly direction to the South end line. This claim is marked by six monuments, one at each corner and one at the center of each end line of the claim.

The location monument on which the notice is posted is situated within:


Section 34, Township 14 North, Range 9 West, of the Gila and Salt River Meridian, Yavapai County, Arizona and this claim encompasses portions of the following quarter section(s), section(s), Township(s) and Range(s): Southwest 1/4, Section 34, T14N-R9W, G&SRM, Yavapai County, Arizona.

The locality of this claim with reference to some natural object or permanent monument and additional information (if any) concerning its locality is as follows:

The Northeast corner of this claim is 3960' South and 2640' West of the Northeast corner of Section 34, T14N-R9W

The undersigned claims the ground as described above and set forth on the attached 1" = 1500' outline map. This claim is not intended to encroach on any private property or land that is not open for location.

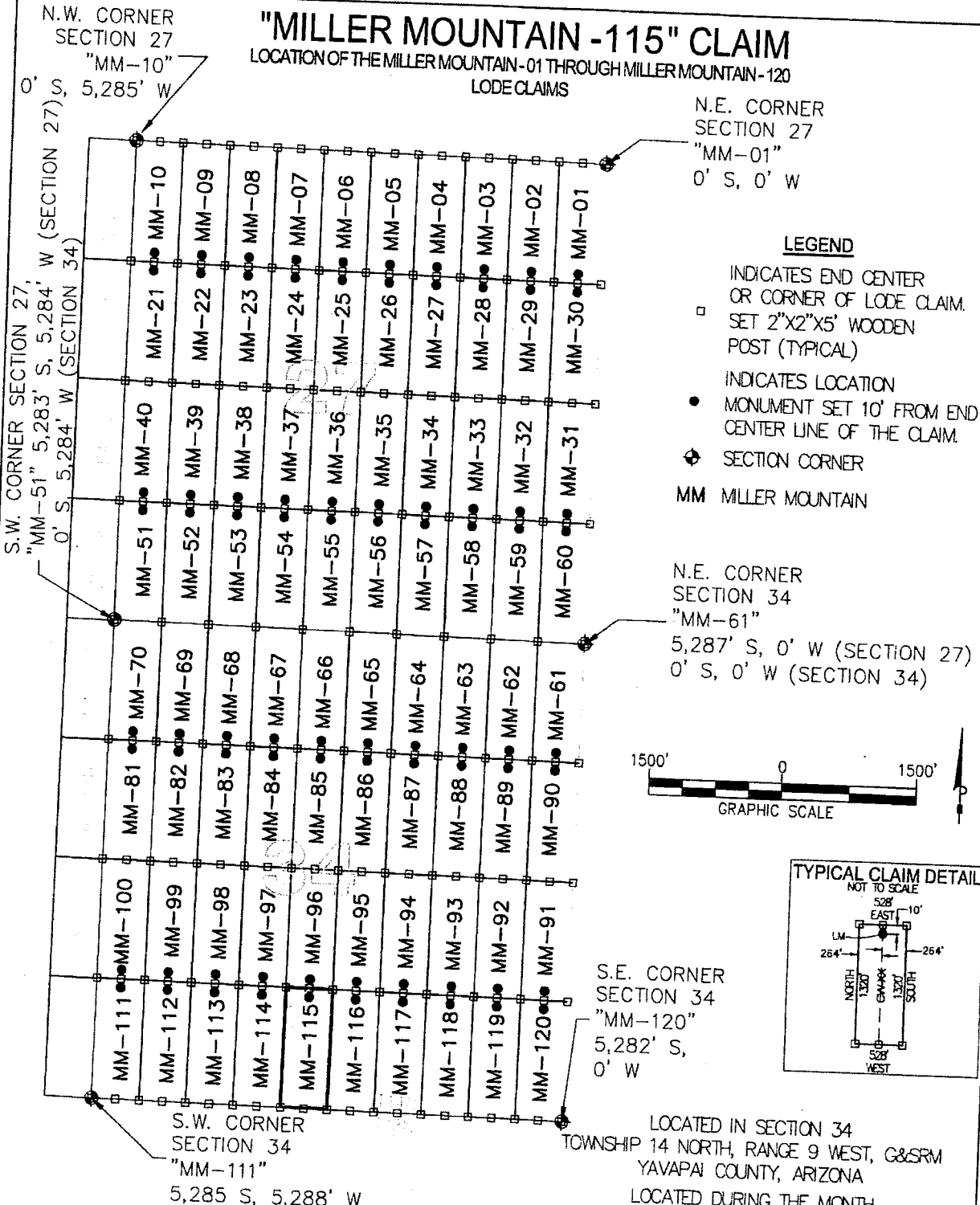
Located, dated and posted on the ground this 26 day of September, 2012.

Freeport-McMoRan Bagdad, Inc. (Owner) By: 
Bowman Consulting Group, Ltd. (Agent)

AMC419022

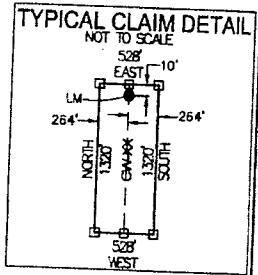
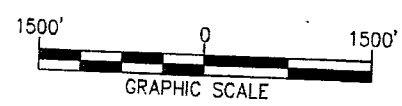
"MILLER MOUNTAIN -115" CLAIM

LOCATION OF THE MILLER MOUNTAIN -01 THROUGH MILLER MOUNTAIN -120
LODE CLAIMS



LEGEND

- INDICATES END CENTER OR CORNER OF LODE CLAIM. SET 2"x2"x5' WOODEN POST (TYPICAL)
- INDICATES LOCATION MONUMENT SET 10' FROM END CENTER LINE OF THE CLAIM.
- ◆ SECTION CORNER
- MM MILLER MOUNTAIN



LOCATORS:
FREEMAN-MOMORAN
BAGDAD, INC.
P.O. BOX 245
BAGDAD, ARIZONA 86321

CLAIM STAKING PERFORMED BY:
Bowman
CONSULTING

3010 S Priest Dr, #103
Tempe, Az 85282
Phone: (480) 629-8830
Fax: (480) 629-8841
www.bowmanconsulting.com


LOCATED IN SECTION 34
TOWNSHIP 14 NORTH, RANGE 9 WEST, G&SRM
YAVAPAI COUNTY, ARIZONA
LOCATED DURING THE MONTH
OF SEPTEMBER, 2012
YAVAPAI COUNTY, ARIZONA

AN0419022

Return to:
Freeport-McMoRan Bagdad Inc.
P. O. Box 245
Bagdad, AZ 86321

**LOCATION NOTICE FOR LODE MINING CLAIM
STATE OF ARIZONA, COUNTY OF YAVAPAI**

NOTICE IS HEREBY GIVEN that the Miller Mountain - 116 lode mining claim has been located by Freeport-McMoRan Bagdad, Inc., a Delaware corporation, whose current mailing address is P. O. Box 245, Bagdad, AZ 86321.



The general course of this claim is North to South and it is situated in Yavapai County, Arizona. This claim is 1326 feet in length and 528 feet in width. This claim runs from the location monument on which this location notice is posted approximately 10 feet in a Northerly direction to the North end line and 1316 feet in a Southerly direction to the South end line. This claim is marked by six monuments, one at each corner and one at the center of each end line of the claim.

The location monument on which the notice is posted is situated within:
Section 34, Township 14 North, Range 9 West, of the Gila and Salt River Meridian, Yavapai County, Arizona and this claim encompasses portions of the following quarter section(s), section(s), Township(s) and Range(s): Southeast 1/4, Section 34, T14N-R9W, G&SRM, Yavapai County, Arizona.

The locality of this claim with reference to some natural object or permanent monument and additional information (if any) concerning its locality is as follows:

The Northeast corner of this claim is 3960' South and 2112' West of the Northeast corner of Section 34, T14N-R9W

The undersigned claims the ground as described above and set forth on the attached 1" = 1500' outline map. This claim is not intended to encroach on any private property or land that is not open for location.

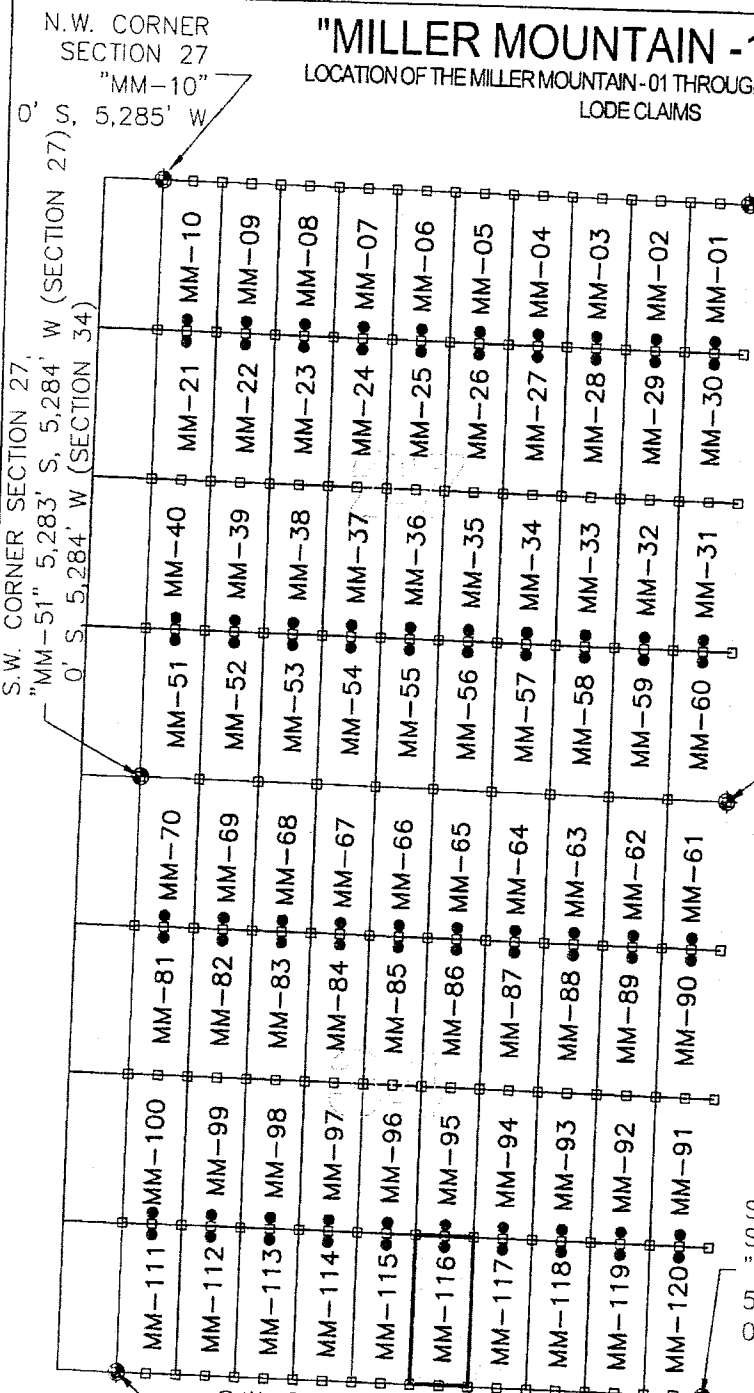
Located, dated and posted on the ground this 26 day of September, 2012.

Freeport-McMoRan Bagdad, Inc. (Owner) By: [Signature]
Bowman Consulting Group, Ltd. (Agent)

AMC 119023

"MILLER MOUNTAIN -116" CLAIM

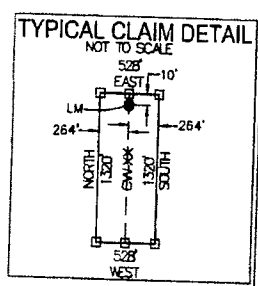
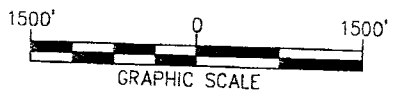
LOCATION OF THE MILLER MOUNTAIN-01 THROUGH MILLER MOUNTAIN-120
LODE CLAIMS



N.E. CORNER
SECTION 27
"MM-01"
0' S, 0' W

- LEGEND**
- INDICATES END CENTER OR CORNER OF LODE CLAIM. SET 2"X2"X5' WOODEN POST (TYPICAL)
 - INDICATES LOCATION MONUMENT SET 10' FROM END CENTER LINE OF THE CLAIM.
 - ◆ SECTION CORNER
 - MM MILLER MOUNTAIN

N.E. CORNER
SECTION 34
"MM-61"
5,287' S, 0' W (SECTION 27)
0' S, 0' W (SECTION 34)



S.E. CORNER
SECTION 34
"MM-120"
5,282' S,
0' W

S.W. CORNER
SECTION 34
"MM-111"
5,285 S, 5,288' W

LOCATED IN SECTION 34
TOWNSHIP 14 NORTH, RANGE 9 WEST, G&SRM
YAVAPAI COUNTY, ARIZONA
LOCATED DURING THE MONTH
OF SEPTEMBER, 2012
YAVAPAI COUNTY, ARIZONA

LOCATORS:
FREEPORT-MCMORAN
BAGDAD, INC.
P.O. BOX 245
BAGDAD, ARIZONA 86321

CLAIM STAKING PERFORMED BY:

Bowman

CONSULTING


3010 S Priest Dr, #103
Tempe, Az 85282
Phone (480) 629-8830
Fax (480) 629-8841
www.bowmanconsulting.com

A110419023

Return to:
Freeport-McMoRan Bagdad Inc.
P. O. Box 245
Bagdad, AZ 86321

**LOCATION NOTICE FOR LODE MINING CLAIM
STATE OF ARIZONA, COUNTY OF YAVAPAI**

NOTICE IS HEREBY GIVEN that the Miller Mountain - 117 lode mining claim has been located by Freeport-McMoRan Bagdad, Inc., a Delaware corporation, whose current mailing address is P. O. Box 245, Bagdad, AZ 86321.



The general course of this claim is North to South and it is situated in Yavapai County, Arizona. This claim is 1325 feet in length and 528 feet in width. This claim runs from the location monument on which this location notice is posted approximately 10 feet in a Northerly direction to the North end line and 1315 feet in a Southerly direction to the South end line. This claim is marked by six monuments, one at each corner and one at the center of each end line of the claim.

The location monument on which the notice is posted is situated within:
Section 34, Township 14 North, Range 9 West, of the Gila and Salt River Meridian, Yavapai County, Arizona and this claim encompasses portions of the following quarter section(s), section(s), Township(s) and Range(s): Southeast 1/4, Section 34, T14N-R9W, G&SRM, Yavapai County, Arizona.

The locality of this claim with reference to some natural object or permanent monument and additional information (if any) concerning its locality is as follows:

The Northeast corner of this claim is 3960' South and 1584' West of the Northeast corner of Section 34, T14N-R9W

The undersigned claims the ground as described above and set forth on the attached 1" = 1500' outline map. This claim is not intended to encroach on any private property or land that is not open for location.

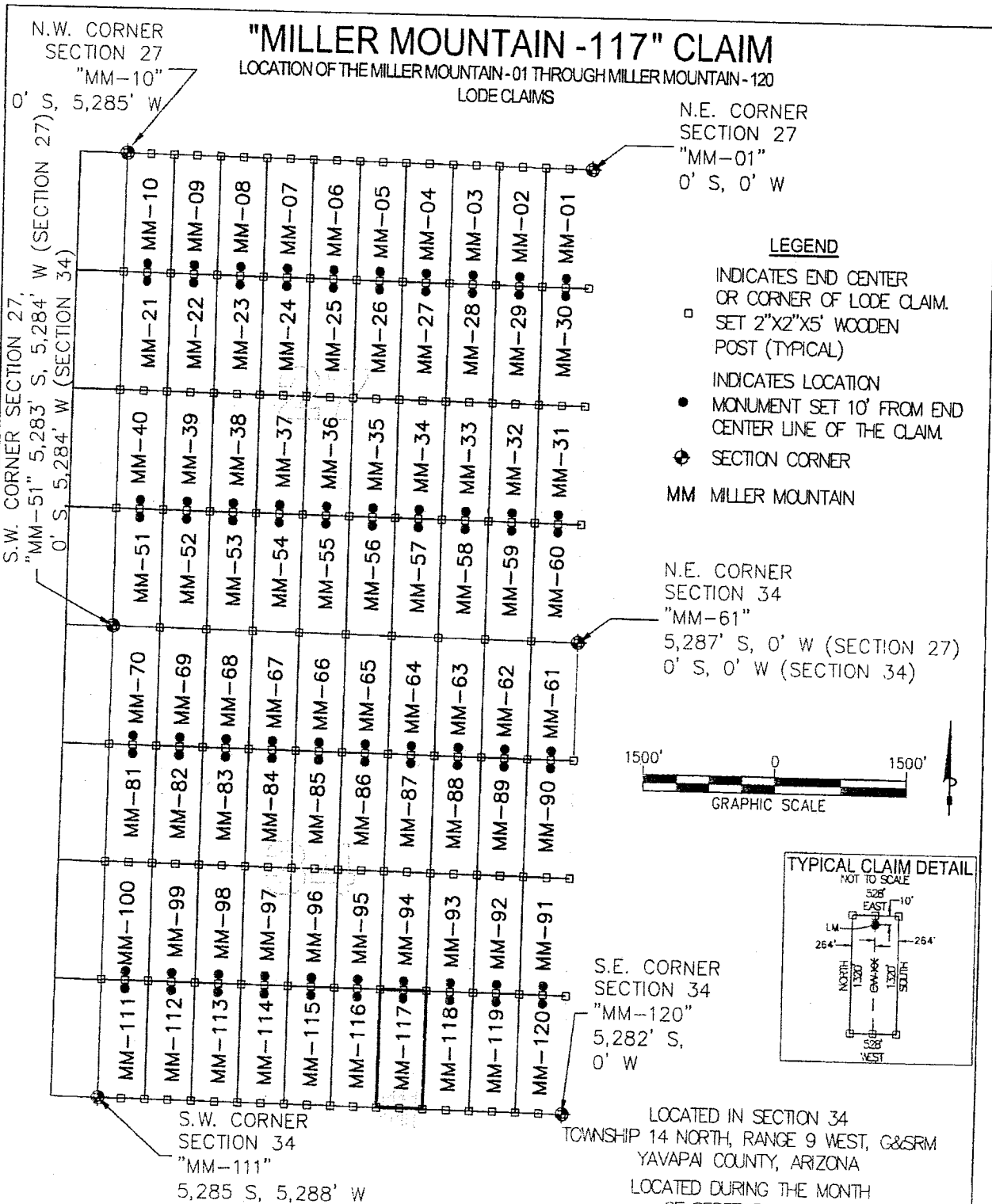
Located, dated and posted on the ground this 26 day of September, 2012.

Freeport-McMoRan Bagdad, Inc. (Owner) By: [Signature]
Bowman Consulting Group, Ltd. (Agent)

AMC 19021

"MILLER MOUNTAIN -117" CLAIM

LOCATION OF THE MILLER MOUNTAIN -01 THROUGH MILLER MOUNTAIN -120
LODE CLAIMS

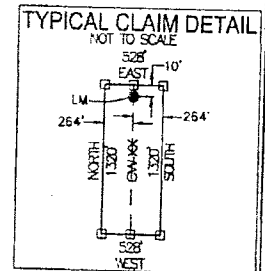


N.E. CORNER
SECTION 27
"MM-01"
0' S, 0' W

LEGEND

- INDICATES END CENTER OR CORNER OF LODE CLAIM. SET 2"X2"X5' WOODEN POST (TYPICAL)
 - INDICATES LOCATION MONUMENT SET 10' FROM END CENTER LINE OF THE CLAIM.
 - ◆ SECTION CORNER
- MM MILLER MOUNTAIN

N.E. CORNER
SECTION 34
"MM-61"
5,287' S, 0' W (SECTION 27)
0' S, 0' W (SECTION 34)



S.E. CORNER
SECTION 34
"MM-120"
5,282' S,
0' W

S.W. CORNER
SECTION 34
"MM-111"
5,285 S, 5,288' W

LOCATED IN SECTION 34
TOWNSHIP 14 NORTH, RANGE 9 WEST, G&SRM
YAVAPAI COUNTY, ARIZONA
LOCATED DURING THE MONTH
OF SEPTEMBER, 2012
YAVAPAI COUNTY, ARIZONA

LOCATORS:
FREEPORT-MOMORAN
BAGDAD, INC.
P.O. BOX 245
BAGDAD, ARIZONA 86321

CLAIM STAKING PERFORMED BY:
Bowman
CONSULTING


3010 S Priest Dr, #103
Tempe, Az 85282
Phone: (480) 629-8830
Fax: (480) 629-8841
www.bowmanconsulting.com

ANCI 19024

Return to:
Freeport-McMoRan Bagdad Inc.
P. O. Box 245
Bagdad, AZ 86321

**LOCATION NOTICE FOR LODE MINING CLAIM
STATE OF ARIZONA, COUNTY OF YAVAPAI**

NOTICE IS HEREBY GIVEN that the Miller Mountain - 118 lode mining claim has been located by Freeport-McMoRan Bagdad, Inc., a Delaware corporation, whose current mailing address is P. O. Box 245, Bagdad, AZ 86321.



The general course of this claim is North to South and it is situated in Yavapai County, Arizona. This claim is 1325 feet in length and 528 feet in width. This claim runs from the location monument on which this location notice is posted approximately 10 feet in a Northerly direction to the North end line and 1315 feet in a Southerly direction to the South end line. This claim is marked by six monuments, one at each corner and one at the center of each end line of the claim.

The location monument on which the notice is posted is situated within:

Section 34, Township 14 North, Range 9 West, of the Gila and Salt River Meridian, Yavapai County, Arizona and this claim encompasses portions of the following quarter section(s), section(s), Township(s) and Range(s): Southeast 1/4, Section 34, T14N-R9W, G&SRM, Yavapai County, Arizona.

The locality of this claim with reference to some natural object or permanent monument and additional information (if any) concerning its locality is as follows:

The Northeast corner of this claim is 3960' South and 1056' West of the Northeast corner of Section 34, T14N-R9W

The undersigned claims the ground as described above and set forth on the attached 1" = 1500' outline map. This claim is not intended to encroach on any private property or land that is not open for location.

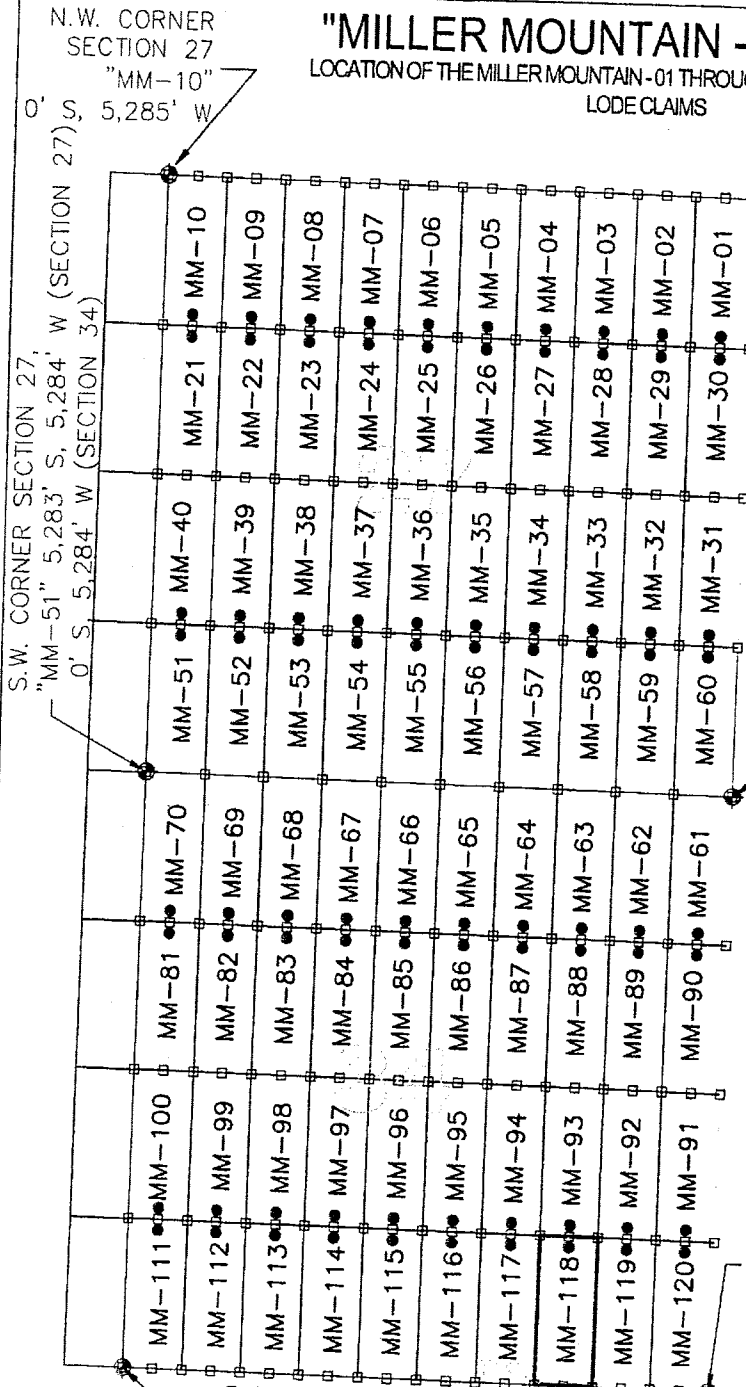
Located, dated and posted on the ground this 26 day of September, 2012.

Freeport-McMoRan Bagdad, Inc. (Owner) By: [Signature]
Bowman Consulting Group, Ltd. (Agent)

ANCH 19025

"MILLER MOUNTAIN -118" CLAIM

LOCATION OF THE MILLER MOUNTAIN -01 THROUGH MILLER MOUNTAIN -120
LODE CLAIMS

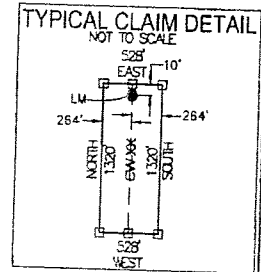


N.E. CORNER
SECTION 27
"MM-01"
0' S, 0' W

LEGEND

- INDICATES END CENTER OR CORNER OF LODE CLAIM. SET 2"X2"X5' WOODEN POST (TYPICAL)
- INDICATES LOCATION MONUMENT SET 10' FROM END CENTER LINE OF THE CLAIM.
- ◆ SECTION CORNER
- MM MILLER MOUNTAIN

N.E. CORNER
SECTION 34
"MM-61"
5,287' S, 0' W (SECTION 27)
0' S, 0' W (SECTION 34)



S.E. CORNER
SECTION 34
"MM-120"
5,282' S,
0' W

LOCATED IN SECTION 34
TOWNSHIP 14 NORTH, RANGE 9 WEST, C&SRM
YAVAPAI COUNTY, ARIZONA
LOCATED DURING THE MONTH
OF SEPTEMBER, 2012
YAVAPAI COUNTY, ARIZONA

LOCATORS:
FREEMORAN
BAGDAD, INC.
P.O. BOX 245
BAGDAD, ARIZONA 86321

CLAIM STAKING PERFORMED BY:
Bowman
CONSULTING

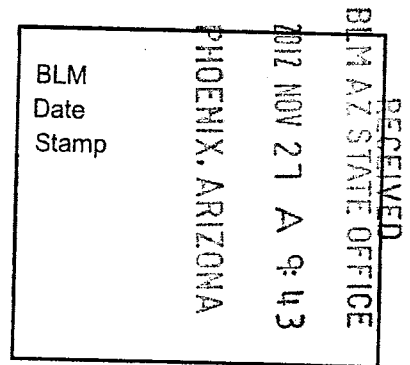
3010 S Priest Dr, #103
Tempe, Az 85282
Phone: (480) 629-8830
Fax: (480) 629-8841
www.bowmanconsulting.com

520649025

Return to:
Freeport-McMoRan Bagdad Inc.
P. O. Box 245
Bagdad, AZ 86321

**LOCATION NOTICE FOR LODE MINING CLAIM
STATE OF ARIZONA, COUNTY OF YAVAPAI**

NOTICE IS HEREBY GIVEN that the Miller Mountain - 119 lode mining claim has been located by Freeport-McMoRan Bagdad, Inc., a Delaware corporation, whose current mailing address is P. O. Box 245, Bagdad, AZ 86321.



The general course of this claim is North to South and it is situated in Yavapai County, Arizona. This claim is 1324 feet in length and 528 feet in width. This claim runs from the location monument on which this location notice is posted approximately 10 feet in a Northerly direction to the North end line and 1314 feet in a Southerly direction to the South end line. This claim is marked by six monuments, one at each corner and one at the center of each end line of the claim.

The location monument on which the notice is posted is situated within:

Section 34, Township 14 North, Range 9 West, of the Gila and Salt River Meridian, Yavapai County, Arizona and this claim encompasses portions of the following quarter section(s), section(s), Township(s) and Range(s): Southeast 1/4, Section 34, T14N-R9W, G&SRM, Yavapai County, Arizona.

The locality of this claim with reference to some natural object or permanent monument and additional information (if any) concerning its locality is as follows:

The Northeast corner of this claim is 3960' South and 528' West of the Northeast corner of Section 34, T14N-R9W

The undersigned claims the ground as described above and set forth on the attached 1" = 1500' outline map. This claim is not intended to encroach on any private property or land that is not open for location.

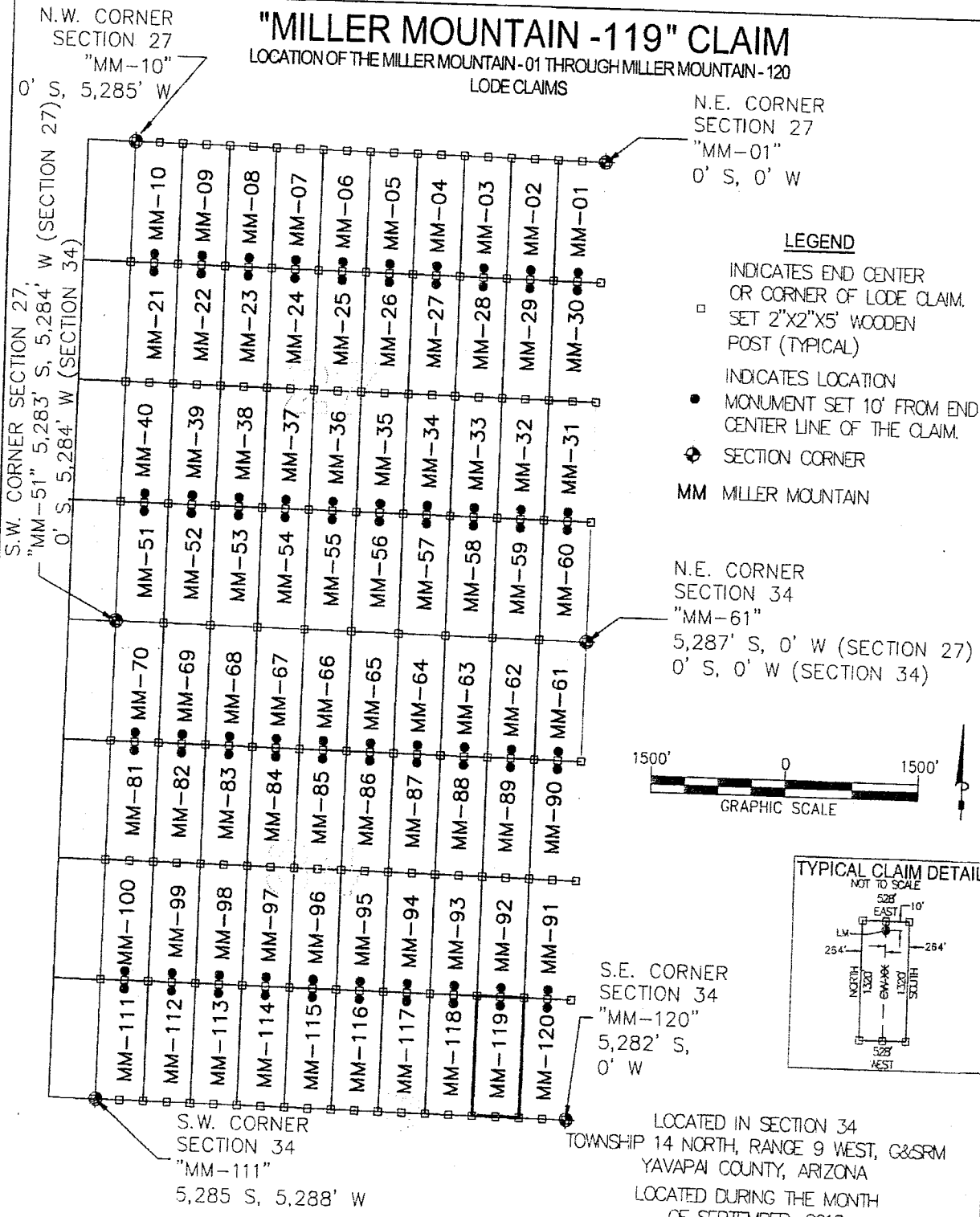
Located, dated and posted on the ground this 26 day of September, 2012.

Freeport-McMoRan Bagdad, Inc. (Owner) By: [Signature]
Bowman Consulting Group, Ltd. (Agent)

ANCH 19026

"MILLER MOUNTAIN -119" CLAIM

LOCATION OF THE MILLER MOUNTAIN -01 THROUGH MILLER MOUNTAIN -120
LODE CLAIMS

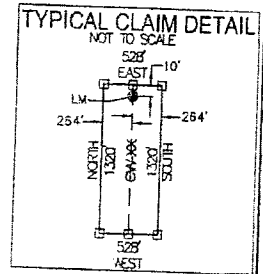


N.E. CORNER
SECTION 27
"MM-01"
0' S, 0' W

LEGEND

- INDICATES END CENTER OR CORNER OF LODE CLAIM. SET 2"x2"x5" WOODEN POST (TYPICAL)
- INDICATES LOCATION MONUMENT SET 10' FROM END CENTER LINE OF THE CLAIM.
- ⊕ SECTION CORNER
- MM MILLER MOUNTAIN

N.E. CORNER
SECTION 34
"MM-61"
5,287' S, 0' W (SECTION 27)
0' S, 0' W (SECTION 34)



S.E. CORNER
SECTION 34
"MM-120"
5,282' S,
0' W

LOCATED IN SECTION 34
TOWNSHIP 14 NORTH, RANGE 9 WEST, G&SRM
YAVAPAI COUNTY, ARIZONA
LOCATED DURING THE MONTH
OF SEPTEMBER, 2012
YAVAPAI COUNTY, ARIZONA

LOCATORS:
FREEPORT-MCMORAN
BAGDAD, INC.
P.O. BOX 245
BAGDAD, ARIZONA 86321

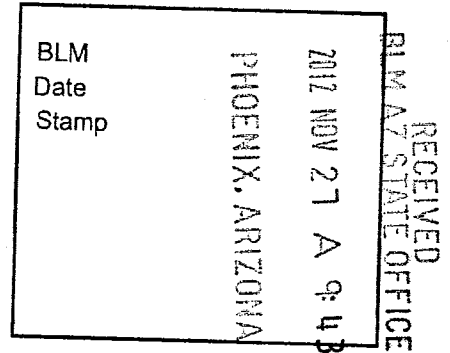
CLAIM STAKING PERFORMED BY:
Bowman
CONSULTING
3010 S Priest Dr, #103
Tempe, Az 85282
Phone: (480) 629-8830
Fax: (480) 629-8841
www.bowmanconsulting.com

ANCH19026

Return to:
Freeport-McMoRan Bagdad Inc.
P. O. Box 245
Bagdad, AZ 86321

**LOCATION NOTICE FOR LODE MINING CLAIM
STATE OF ARIZONA, COUNTY OF YAVAPAI**

NOTICE IS HEREBY GIVEN that the Miller Mountain - 120 lode mining claim has been located by Freeport-McMoRan Bagdad, Inc., a Delaware corporation, whose current mailing address is P. O. Box 245, Bagdad, AZ 86321.



The general course of this claim is North to South and it is situated in Yavapai County, Arizona. This claim is 1323 feet in length and 528 feet in width. This claim runs from the location monument on which this location notice is posted approximately 10 feet in a Northerly direction to the North end line and 1313 feet in a Southerly direction to the South end line. This claim is marked by six monuments, one at each corner and one at the center of each end line of the claim.

The location monument on which the notice is posted is situated within: Section 34, Township 14 North, Range 9 West, of the Gila and Salt River Meridian, Yavapai County, Arizona and this claim encompasses portions of the following quarter section(s), section(s), Township(s) and Range(s): Southeast 1/4, Section 34, T14N-R9W, G&SRM, Yavapai County, Arizona.

The locality of this claim with reference to some natural object or permanent monument and additional information (if any) concerning its locality is as follows:

The Northeast corner of this claim is 3960' South and 0' West of the Northeast corner of Section 34, T14N-R9W

The undersigned claims the ground as described above and set forth on the attached 1" = 1500' outline map. This claim is not intended to encroach on any private property or land that is not open for location.

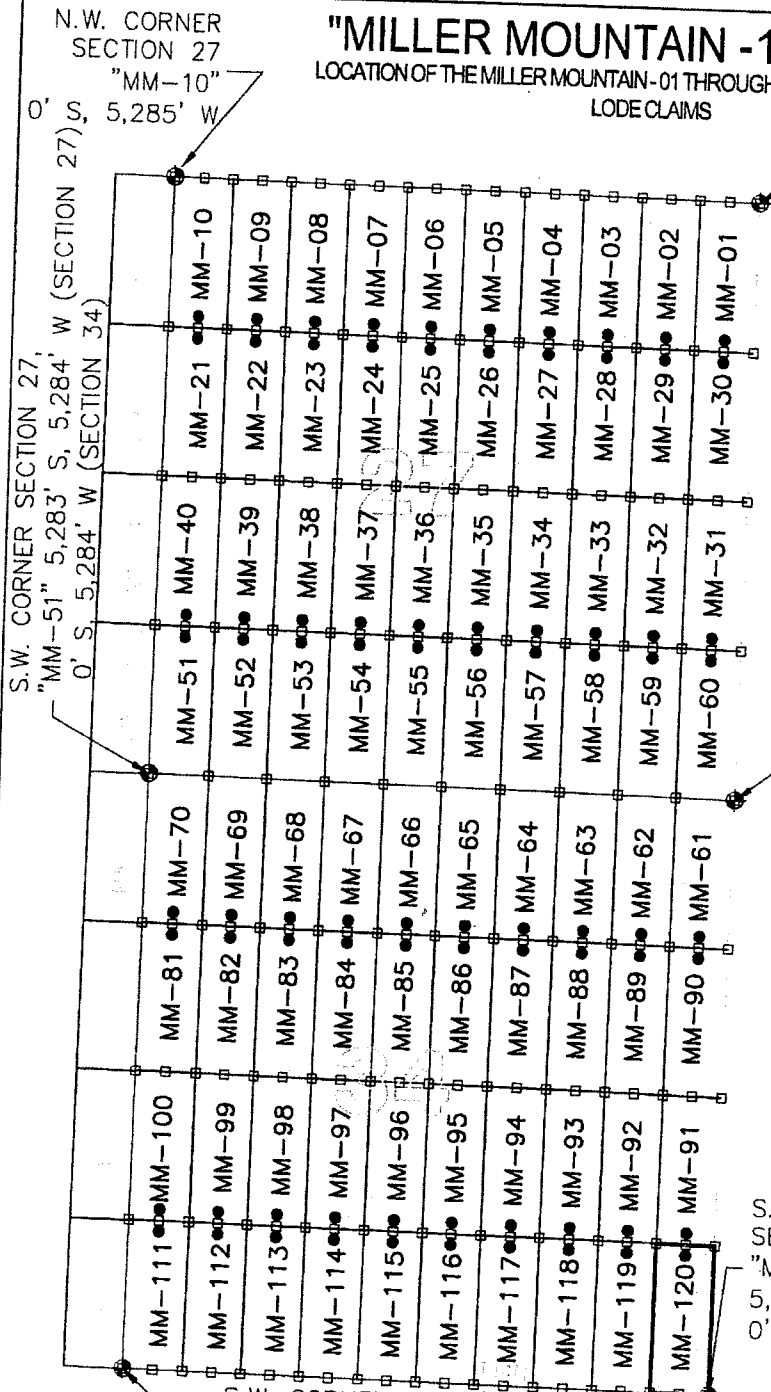
Located, dated and posted on the ground this 26 day of September, 2012.

Freeport-McMoRan Bagdad, Inc. (Owner) By: [Signature]
Bowman Consulting Group, Ltd. (Agent)

AMC 419027

"MILLER MOUNTAIN -120" CLAIM

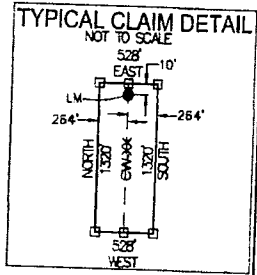
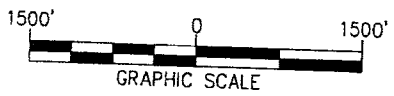
LOCATION OF THE MILLER MOUNTAIN-01 THROUGH MILLER MOUNTAIN-120
LODE CLAIMS



N.E. CORNER
SECTION 27
"MM-01"
0' S, 0' W

- LEGEND**
- INDICATES END CENTER OR CORNER OF LODE CLAIM. SET 2"X2"X5' WOODEN POST (TYPICAL)
 - INDICATES LOCATION MONUMENT SET 10' FROM END CENTER LINE OF THE CLAIM.
 - ◆ SECTION CORNER
 - MM MILLER MOUNTAIN

N.E. CORNER
SECTION 34
"MM-61"
5,287' S, 0' W (SECTION 27)
0' S, 0' W (SECTION 34)



LOCATED IN SECTION 34
TOWNSHIP 14 NORTH, RANGE 9 WEST, G&SRM
YAVAPAI COUNTY, ARIZONA
LOCATED DURING THE MONTH
OF SEPTEMBER, 2012
YAVAPAI COUNTY, ARIZONA

LOCATORS:
FREEMONT-MCMORAN
BAGDAD, INC.
P.O. BOX 245
BAGDAD, ARIZONA 86321

CLAIM STAKING PERFORMED BY:
Bowman
CONSULTING

3010 S Priest Dr, #103
Tempe, Az 85282
Phone: (480) 629-8830
Fax: (480) 629-8841
www.bowmanconsulting.com

ANCI19027

UNITED STATES DEPARTMENT OF INTERIOR
 BUREAU OF LAND MANAGEMENT
 GEOGRAPHIC REPORT WITH LAND
 Sorted by Meridian Township Range

Adm State: AZ

Serial Number: AZA 005961

Total Case Acres: 74.000

<u>Casetype</u>	<u>Case Disp</u>				<u>Sect</u>	<u>Sur Typ</u>	<u>Sur Num</u>	<u>Suff</u>	<u>Subdivision</u>	<u>Act Pend</u>
285003	AUTHORIZED	14	0140N	0090W	009	ALIQ LOTS		1	S2SE; 10,11;	

Serial Number: AZA 022880F1

Total Case Acres: 1,824.600

<u>Casetype</u>	<u>Case Disp</u>				<u>Sect</u>	<u>Sur Typ</u>	<u>Sur Num</u>	<u>Suff</u>	<u>Subdivision</u>	<u>Act Pend</u>
220100	AUTHORIZED	14	0140N	0090W	009	ALIQ			SWSENW;	

Serial Number: AZA 023217AF

Total Case Acres: 135,728.110

<u>Casetype</u>	<u>Case Disp</u>				<u>Sect</u>	<u>Sur Typ</u>	<u>Sur Num</u>	<u>Suff</u>	<u>Subdivision</u>	<u>Act Pend</u>
220100	AUTHORIZED	14	0140N	0090W	025	ALIQ			ALL;	
					026	ALIQ			E2;	
					027	ALIQ			W2;	
					028	ALIQ			ALL;	
					033	ALIQ			ALL;	
					034	ALIQ			N2,SW;	
					035	ALIQ			ALL;	

Serial Number: AZA 025033AF

Total Case Acres: 3,995.090

<u>Casetype</u>	<u>Case Disp</u>				<u>Sect</u>	<u>Sur Typ</u>	<u>Sur Num</u>	<u>Suff</u>	<u>Subdivision</u>	<u>Act Pend</u>
220100	AUTHORIZED	14	0140N	0090W	026	ALIQ			E2W2,NWNW;	
					027	ALIQ			N2NE;	
					034	ALIQ			SE;	

RUN TIME: 03:37 PM

Adm State: AZ

UNITED STATES DEPARTMENT OF INTERIOR
BUREAU OF LAND MANAGEMENT
GEOGRAPHIC REPORT WITH LAND
Sorted by Meridian Township Range

RUN DATE: 01/09/2013
Page 2 of 2

Serial Number: AZA 028639

Total Case Acres: 320.000

<u>Casetype</u>	<u>Case Disp</u>				<u>Sect</u>	<u>Sur Typ</u>	<u>Sur Num</u>	<u>Suff</u>	<u>Subdivision</u>	<u>Act Pend</u>
380910	AUTHORIZED	14	0140N	0090W	009	ALIQ			NE,S2;	

DEPARTMENT OF INTERIOR
BUREAU OF LAND MANAGEMENT

Input Parameters for Geographic Report with Land

System Id = CR

Admin State = AZ

Geo State = AZ

Casetype Begins With

Case Disp Txt = AUTHORIZED, CANCELLED, EXPIRED, PENDING, REJECTED, RELINQUISHED, WITHDRAWN

Mer Twp Rng = 14 0140N 0090W

Section = 009, 025, 026, 027, 028, 033, 034, 035, 999

Mtrs =

Commodity =

Commodity Txt =

Pending Org =

Pend Org Decode =

Total Rows Returned: 14

RUN TIME: 03:34 PM

Adm State: AZ

UNITED STATES DEPARTMENT OF INTERIOR
BUREAU OF LAND MANAGEMENT
GEOGRAPHIC REPORT WITH LAND
Sorted by Meridian Township Range

RUN DATE: 01/09/2013
Page 1 of 1

Serial Number: AZA 023217AF

Total Case Acres: 135,728.110

<u>Casetype</u>	<u>Case Disp</u>				<u>Sect</u>	<u>Sur Typ</u>	<u>Sur Num</u>	<u>Suff</u>	<u>Subdivision</u>	<u>Act Pend</u>
220100	AUTHORIZED	14	0130N	0090W	003	ALIQ			S2N2,S2;	
						LOTS			1-4;	
					004	ALIQ			S2N2,S2;	
						LOTS			1-4;	
					009	ALIQ			ALL;	

Input Parameters for Geographic Report with Land

System Id = CR

Admin State = AZ

Geo State = AZ

Casetype Begins With

Case Disp Txt = AUTHORIZED, CANCELLED, EXPIRED, PENDING, REJECTED, RELINQUISHED, WITHDRAWN

Mer Twp Rng = 14 0130N 0090W

Section = 003, 004, 009, 999

Mtrs =

Commodity =

Commodity Txt =

Pending Org =

Pend Org Decode =

Total Rows Returned: 5

TOWNSHIP 14 NORTH RANGE 09 WEST OF THE GILA & SALT RIVER MERIDIAN, ARIZONA

SECS	SUBDIVISION																Acres	Kind of Entry or Purpose	Serial Number or Order Number	Action Date	Remarks		
	NE 1/4				NW 1/4				SW 1/4				SE 1/4									Lots	Other Description
	NE	NW	SW	SE	NE	NW	SW	SE	NE	NW	SW	SE	NE	NW	SW	SE							
For orders affecting disposal or use of unidentified lands withdrawn for classification, minerals, water, and/or other public purposes, and Indian treaties, refer to Index to Miscellaneous Documents																							
4																		MS 761 (LOT 37);	19.97	PATENT / ME	14654	1/28/1889	MC 157;
4																		MS 763 (LOT 38);	19.88	PATENT / ME	14655	1/28/1889	MC 152;
4																		MS 768 (LOT 42);	9.47	PATENT / ME	14657	1/28/1889	MC 156;
4																							
5																		MS 764 (LOT 39);	18.94	PATENT / ME	14725	2/21/1889	MC 153; 15N 9W;
4																		MS 765 (LOT 40);	16.66	PATENT / ME	14726	2/21/1889	MC 154;
4																							
5																		MS 780 (LOT 44);	20.52	PATENT / ME	14981	5/17/1889	MC 159
4																		MS 779 (LOT 43);	10.33	PATENT / ME	15831	3/22/1890	MC 158;
17																							
20																		MS 968 (LOT 52);	20.66	PATENT / ME	21247	5/11/1892	MC 228;
8																		MS 967 (LOT 51);	20.66	PATENT / ME	22863	5/1/1893	MC 229;
17																							
20																		MS 1596;	20.66	PATENT / ME	37042	9/19/1903	MC 503;
20																		MS 1595;	18.37	PATENT / ME	37092	9/28/1903	MC 502;
18																							
19																		MS 1685A;	25.064	PATENT / ME	38848	6/2/1904	MC 544; 16N 10W;
19																							
20																		MS 1684A;	25.114	PATENT / ME	38849	6/2/1904	MC 545; 15N 8W;
																		ALL SECS 2, 16, 32, 36;		STATE GRANT	ACT OF CONGRESS	6/20/1910	TITLE TO STATE TO FIX ON APPROVAL OF SURVEY; SUBJECT TO PRIOR RIGHTS;
4																							
5																		MS 2818;	779.517	PATENT / ME	292831	9/20/1912	15N 9W;
8																							
9																							
16																		MS 3083;	103.084	PATENT / ME	472101	5/8/1915	
8																		MS 3035;	102.895	PATENT / ME	483950	7/26/1915	
4																							
5																		MS 3186;	39.421	PATENT / ME	525133	4/19/1916	
8																							
17																		MS 3189;	20.661	PATENT / ME	537038	7/7/1916	
1					X	X	X	X	X	X	X	X					3, 4		320.00	SRHE	PHX-054388	2/8/1923	REL 10/16/1926;

TOWNSHIP 14 NORTH RANGE 09 WEST OF THE GILA & SALT RIVER MERIDIAN, ARIZONA

SECS	SUBDIVISION																Acres	Kind of Entry or Purpose	Serial Number or Order Number	Action Date	Remarks			
	NE 1/4				NW 1/4				SW 1/4				SE 1/4									Lots	Other Description	
	NE	NW	SW	SE	NE	NW	SW	SE	NE	NW	SW	SE	NE	NW	SW	SE								
For orders affecting disposal or use of unidentified lands withdrawn for classification, minerals, water, and/or other public purposes, and Indian treaties, refer to Index to Miscellaneous Documents																								
2													X	X	X	X	PART 4	11N 3E;	181.60	IL BASE	84	8/27/1925		
32																		ALL;	640.00	IL BASE	89	1/9/192689	18N 9W;	
3																								
10																		MS 3981;	39.407	PATENT / ME	993915	1/8/1927		
9																		MS 3980;	41.319	PATENT / ME	993916	1/8/1927		
																		ALL SECS 2, 16, 32, 36;		STATE GRANT	ACT OF CONGRESS	1/25/1927	EXTENDS ACT OF 6/20/1910 TO MINERAL LANDS; SUBJECT TO PRIOR RIGHTS;	
3																								
4																		MS 3982;	181.521	PATENT / ME	1007190	9/12/1927	15N 9W;	
2		X	X			X	X		X	X	X	X					1-3, PART 4		458.08					
16																		ALL;	640.00	IL BASE	96	8/25/1928	18N 9W;	
3									X				X		X	X								
10	X	X			X					X	X		X	X	X	X								
11									X	X								640.00	SRHE	PHX-065586	1/10/1930	PART CANC; REL 5/12/1934;		
2									X	X	X					X		160.00	PATENT / FX	1035689	3/25/1930			
3																X		40.00	PATENT / FX	1035987	4/7/1930			
10	X			X																				
11					X	X												160.00	PATENT / FX	1035988	4/7/1930			
5																	MS 4084;	80.67	PATENT / ME	1036012	4/7/1930	15N 9W;		
3									X	X						X								
4																	4							
11						X	X							X	X	X								
13					X	X	X	X						X	X	X								
14	X																							
24	X			X														ALL LANDS WITHIN 25 FT OF CENTER LINE OF TRANSMISSION LINE;		O WDL PWR PROJECT	AR-774	7/18/1930	12N 4W; VACATED O 8/2/1965;	
11		X	X		X													160.00	PATENT / INDIAN RESERVATION X	1039203	7/29/1930			
11																X		40.00						
12									X	X				X	X		4N 3E;	160.00	SS MINERS HOSPITALS	7	4/25/1932			
13									X	X					X									
24	X	X			X	X	X	X	X	X			X	X	X									
25				X			X											640.00	SRHE	PHX-071418	9/28/1932	CANC 12/4/1936;		

TOWNSHIP 14 NORTH RANGE 09 WEST OF THE GILA & SALT RIVER MERIDIAN, ARIZONA

SECS	SUBDIVISION																Acres	Kind of Entry or Purpose	Serial Number or Order Number	Action Date	Remarks		
	NE 1/4				NW 1/4				SW 1/4				SE 1/4									Lots	Other Description
	NE	NW	SW	SE	NE	NW	SW	SE	NE	NW	SW	SE	NE	NW	SW	SE							
For orders affecting disposal or use of unidentified lands withdrawn for classification, minerals, water, and/or other public purposes, and Indian treaties, refer to Index to Miscellaneous Documents																							
16																							
21	X	X	X	X	X			X	X	X	X	X	X	X	X	X	X	640.00	SRHE	PHX-071419	9/28/1932	REL 11/29/1935;	
13	X	X	X	X	X			X	X	X	X				X	X	X	480.00	HE	PHX-074196	7/11/1934	CANC 5/15/1936;	
1								X	X									3, 4					
2			X	X				X	X	X					X	X	X	639.88	PATENT / SRHE	1078012	8/30/1935		
12															X			40.00	20N 12E;	IL	153	8/7/1936	
11										X				X	X	X		160.00	PATENT / HE	1096743	4/25/1938		
1			X	X				X	X	X	X	X	X	X	X	X	X	400.00					
12	X	X	X	X	X	X	X	X	X	X					X			440.00	10S 19E;	IL	163	5/4/1938	
11																X							
13						X																	
14	X	X																160.00	PATENT / HE	1097557	6/9/1938		
15																		640.00	ALL;	IL	185	11/3/1938	28N 6W;
22																		640.00	ALL;	IL	209	10/26/1940	19N 10W;
21				X	X	X	X	X	X	X	X	X	X	X	X	X	X	520.00	8N 2E;	PATENT / SX	1109619	11/18/1940	
23																		640.00	ALL;	IL	214	3/3/1941	8N 6W;
10										X	X							157.44	21N 11W;	PATENT / SX	1112075	9/25/1941	
7																		631.64	ALL;				
18	X	X	X	X	X			X	X				X	X	X			614.68					
19					X			X	X				X					312.52	3, 4, 6, 7				
20	X		X	X										X	X	X	X	317.45	1				
26	X	X	X	X	X	X	X	X						X	X	X	X	480.00	13N 5W;	PATENT / SX	1112600	11/28/1941	
34																		640.00	ALL;	PATENT / SX	1113346	3/7/1942	5N 6W;
25	X	X	X	X		X	X		X	X	X	X	X	X	X	X	X	560.00	8N 3W;	PATENT / SX	1114069	6/4/1942	
26										X	X	X	X					160.00					
27																		640.00	ALL;				
28																		640.00	ALL;				
29	X	X	X	X										X	X	X	X	320.00					
30																		635.44	ALL;				
31																		636.00	ALL;				
33																		640.00	ALL;				
35																		640.00	ALL;	PATENT / SX	1114279	7/10/1942	

TOWNSHIP 14 NORTH RANGE 09 WEST OF THE GILA & SALT RIVER MERIDIAN, ARIZONA

SECS	SUBDIVISION																Acres	Kind of Entry or Purpose	Serial Number or Order Number	Action Date	Remarks		
	NE 1/4				NW 1/4				SW 1/4				SE 1/4									Lots	Other Description
	NE	NW	SW	SE	NE	NW	SW	SE	NE	NW	SW	SE	NE	NW	SW	SE							
For orders affecting disposal or use of unidentified lands withdrawn for classification, minerals, water, and/or other public purposes, and Indian treaties, refer to Index to Miscellaneous Documents																							
6																		ALL;	632.64	PATENT / SX	1114420	8/19/1942	OTHER TPS: 7N 1W, 9N 1W, 11N 7W, 14 1/2N 6W, 11N 3E;
20				X					X	X							2-7	9N 9W;	285.62	PATENT / SX	1115401	11/27/1942	
10			X						X				X	X	X	X	3						
11			X							X	X								399.89	PATENT / SRHE	1115780	12/21/1942	
4																							
6																							
7																							
8																							
9																		M&B; 11N 18W;		R/W TRANSMISSION LINE	PHX-080802	7/15/1943	CASE CLOSED 10/25/1982;
25				X			X												80.00				
29				X	X	X	X	X	X	X	X	X						15S 10E;	320.00	PATENT / SX	1120356	12/3/1945	
3			X	X			X	X	X	X	X	X	X	X			1-3, 5-7						
10																	4-6		642.92	PATENT / PS	1147911	11/12/1954	
4									X	X	X	X											
8			X										X	X	X	X							
9					X	X																	
17	X	X		X			X	X	X	X	X	X					15N 10W;			R/W TRANSMISSION LINE AND WATER PIPELINE	AR-012048	9/18/1956	PERPETUAL; APPVD FOR PD ONLY;
8																	5, 10, 11						
9					X	X											1						
17	X	X					X	X									3, 4			R/W TRANSMISSION LINE	AR-012072	11/5/1956	TO TERM 11/4/2006; APPVD FOR PD ONLY; PART REL 8/10/1972;
9																X							
16	X																1, 2, 5						
17			X					X					X	X			4, 5						
19																	1			R/W TELEPHONE AND TELEGRAPH LINE	AR-012771	12/10/1956	TO TERM 12/9/2006; APPVD FOR PD ONLY;
17																							
18																							
19																							
20																	MS 4413	MS 4413;	39.79	PATENT / ME	1188076	11/12/1958	
																		TP DEFICIT;	0.32	IL BASE	279	1/11/1961	5N 14E;
19																			0.006				
30																	MS 4578	MS 4578; 14N 10W;	140.195	PATENT / ME	02-63-0036	9/21/1962	(AR-031261);

TOWNSHIP 14 NORTH RANGE 09 WEST OF THE GILA & SALT RIVER MERIDIAN, ARIZONA

SECS	SUBDIVISION																Acres	Kind of Entry or Purpose	Serial Number or Order Number	Action Date	Remarks				
	NE 1/4				NW 1/4				SW 1/4				SE 1/4									Lots	Other Description		
	NE	NW	SW	SE	NE	NW	SW	SE	NE	NW	SW	SE	NE	NW	SW	SE									
For orders affecting disposal or use of unidentified lands withdrawn for classification, minerals, water, and/or other public purposes, and Indian treaties, refer to index to Miscellaneous Documents																									
13				X			X	X	X							X	X	X			R/W HIGHWAY	AR-032983	2/12/1964	PERPETUAL; RS 2477;	
3									X	X		X				X									
4															4										
11								X	X							X	X	X							
13					X	X	X	X								X	X	X							
14	X																								
24	X			X															12N 4W;	O VACATED PWR PROJECT AR-774, O 7/18/1930	AR-035179	8/2/1965			
13					X	X	X								X	X									
24	X	X		X											X				13N 8W;	R/W TELEPHONE AND TELEGRAPH LINE	AR-034625	9/27/1965	TO TERM 9/9/2015;		
30																			MS 4623;	11.331	PATENT / ME	02-66-0058	11/8/1965	(AR-034821);	
13	X	X	X	X	X			X	X	X	X	X	X	X	X	X	X	X		600.00					
14			X	X												X	X	X	X		240.00				
21	X	X	X																	120.00	IL	428	5/6/1968	OTHER TPS: 8N 30E, 9N 4E, 9N 5E, 13N 16E, 14N 13E, 14N 14E, 14N 15E, 15N 5E, 15N 6E, 17N 31E, 35N 10E;	
24																			ALL;	640.00					
32																			ALL;	640.00	IL	429	5/16/1968	8N 27E;	
1																			1, 2	80.00	IL	456	1/9/1969	OTHER TPS: 12N 5W, 14N 10W, 19N 14W, 8N 30E, 9N 23E, 14N 2E, 19N 8E, 21N 2E, 21N 3E, 21N 6E, 22N 2E, 22N 4E, 24S 24E;	
11	X			X															4N 5E;		O PROPOSED CL FOR MULTIPLE USE MANAGEMENT	A-3478	2/7/1969	SEGREGATES THE PUBLIC LANDS FROM ALL FORMS OF APPROPRIATION UNDER AGRICULTURAL, SALE, EXCHANGE, SELECTION, MINING AND MINERAL LEASING LAWS; PUB IN FR 2/13/1969; O CL 6/29/1970, PUB IN FR 7/11/1970; MINERAL SEG TO TERM 2/28/1981; CL TERM 10/7/1981;	
14				X	X	X	X																		
16																			E2SESE, SWSSESE, E2NWSESE;	195.00	O CL / PX	A-892	1/7/1972		
8																			4						
9							X	X	X							X	X	X			EXCLUSIVE OF PATENTED RUBY MINING CLAIM;	R/W TRANSMISSION LINE	A-5961	4/20/1972	PERPETUAL; 14N 2W;
11	X			X																80.00	O CL / R&PP	A-1842	5/19/1972	SEGREGATES THE PUBLIC LANDS FROM ALL FORMS OF APPROPRIATION AND LOCATION, INCLUDING THE MINING AND MINERAL LEASING LAWS;	
14				X	X	X	X																		
16					X	X	X	X											E2SESE, SWSSESE, E2NWSESE;	195.00	PATENT / PX	02-73-0013	8/16/1972	(A-892);	
11	X			X																80.00	PATENT / R&PP	02-73-0027	9/19/1972	(A-1842); NOT OPEN TO ME; SUBJECT TO MINERAL LEASING ACT;	
5				X	X	X	X	X	X	X	X	X	X						X						

TOWNSHIP 14 NORTH RANGE 09 WEST OF THE GILA & SALT RIVER MERIDIAN, ARIZONA

SECS	SUBDIVISION																Acres	Kind of Entry or Purpose	Serial Number or Order Number	Action Date	Remarks			
	NE 1/4				NW 1/4				SW 1/4				SE 1/4									Lots	Other Description	
	NE	NW	SW	SE	NE	NW	SW	SE	NE	NW	SW	SE	NE	NW	SW	SE								
For orders affecting disposal or use of unidentified lands withdrawn for classification, minerals, water, and/or other public purposes, and Indian treaties, refer to Index to Miscellaneous Documents																								
18	X	X	X	X					X	X			X	X	X		1-5							
19					X				X	X			X				3, 4, 6, 7							
20	X		X	X	X								X	X	X	X	1, 4-7							
21			X	X	X	X	X	X	X	X	X	X	X	X	X	X								
25																		ALL;						
26																		ALL;						
27																		ALL;						
28																		ALL;						
29																		ALL;						
33																		ALL;						
34																		ALL;						
35																		ALL; LD TP: 16 1/2N 9W;	NORA	A-23217	3/21/1988	SEGREGATED FROM THE MINING LAWS AND MINERAL LEASING LAWS; SEG TO TERM 3/20/1990;		
4																	8-10	PART MS 2818 AND MS 4736A, MS 4736B;						
5						X				X	X						5	W2SENW, W2E2SENW, W2E2NESW, W2NESW, S2NESESW, W2SESW, SESESW, NESWSE, S2SWSE;						
6		X	X						X	X			X	X	X	X	1-7						MINERALS ONLY;	
7				X					X								1, 2						MINERALS ONLY;	
8																	3, 12	S2SWNENE, W2E2NWNE, W2NWNE, S2SESENE, N2NENW, SENENW;						
9																		SWSESW;						
10																	1, 2		NORA / PX	A-22880	6/30/1988	MINERALS ONLY; SEGREGATES THE LANDS FROM THE OPERATION OF THE PUBLIC LAND LAWS; SEG TO TERM 6/29/1990; OTHER TPS: 14N 10W, 15N 9W, 15N 10W, 16N 10W, 16N 13W, 16 1/2N 13W, 17N 13W, 20N 18W, 21N 18W;		
6		X	X						X	X			X	X	X	X	1-7							
7				X					X								1, 2							
10																	1, 2		PATENT / CMI	02-89-0001	10/5/1988	(A-22880); OTHER TPS: 14N 10W, 15N 9W;		
4																	8-10, 26							
5						X				X	X						5	W2SENW, W2E2SENW, W2E2NESW, W2NESW, S2NESESW, W2SESW, SESESW, NESWSE, S2SWSE;						

TOWNSHIP 14 NORTH RANGE 09 WEST OF THE GILA & SALT RIVER MERIDIAN, ARIZONA

SECS	SUBDIVISION																Acres	Kind of Entry or Purpose	Serial Number or Order Number	Action Date	Remarks		
	NE 1/4				NW 1/4				SW 1/4				SE 1/4									Lots	Other Description
	NE	NW	SW	SE	NE	NW	SW	SE	NE	NW	SW	SE	NE	NW	SW	SE							
For orders affecting disposal or use of unidentified lands withdrawn for classification, minerals, water, and/or other public purposes, and Indian treaties, refer to Index to Miscellaneous Documents																							
8																	3, 12	S2SWNE, W2E2NWNE, W2NWNE, S2SESENE, N2NENW, SENENW;					
9																		SWSENW;	PATENT / PX	02-89-0002	10/5/1988	(A-22880); OTHER TPS: 15N 9W, 15N 10W, 16N 10W;	
21			X						X	X	X	X	X	X	X	X							
25																		ALL;					
26	X	X	X	X									X	X	X	X							
27					X	X	X	X	X	X	X	X											
28																		ALL;					
29	X	X	X	X									X	X	X	X							
33																		ALL;					
34	X	X	X	X	X	X	X	X	X	X	X	X											
35																		ALL; LD TP: 10N 6W;	PATENT / CMI	02-89-0006	10/26/1988	(A-23217-A);	
21					X	X	X																
26					X	X	X	X				X											
27	X	X																					
29									X														
34													X	X	X	X		LD TP: 10N 6W;	NORA	AZA-25033	1/22/1991	SEGREGATES THE MINERAL INTEREST FROM THE OPERATION OF THE MINING LAWS AND MINERAL LEASING LAWS; SEG TO TERM 1/21/1993;	
21					X	X	X																
26					X	X	X	X				X											
27	X	X																					
34													X	X	X	X		LD TP: 10N 6W;	PATENT / PX	02-91-0011	4/3/1991	MINERALS ONLY; AZA-25033-A);	
10									X			X			X	X							
11											X								NORA / CMI	AZA-21807	8/8/1991	SEGREGATES THE MINERAL INTEREST TO THE EXTENT THAT THEY WILL NOT BE OPEN TO APPROPRIATION UNDER THE MINING LAWS AND MINERAL LEASING LAWS; SEG TO TERM 8/7/1993; APLN REJECTED AND CASE CLOSED 3/4/1992;	
7	X	X	X	X					X	X	X	X	X	X	X	X							MINERALS ONLY;
8					X						X						1, 2, 5-11	SWNENW;					
9											X		X	X			2, 3, 7-12	S2NENE, SENWNE;					
10									X	X												MINERALS ONLY;	
18	X	X	X	X	X	X	X	X											APLN / PX	AZA-28633	7/20/1994	MINERALS ONLY; SEGREGATES THE LANDS FROM THE PUBLIC LAND LAWS, MINING LAWS, AND MINERAL LEASING LAWS; SEG TO TERM 7/19/1999; OTHER TPS: 14N 10W, 15N 10W, 17N 13W, 18N 13W, 22N 18W, 23N 18W, 1N 14E, 1N 15E, 17S 12E, 17S 13E, 18S 12E;	

TOWNSHIP 14 NORTH RANGE 09 WEST OF THE GILA & SALT RIVER MERIDIAN, ARIZONA

SECS	SUBDIVISION																Acres	Kind of Entry or Purpose	Serial Number or Order Number	Action Date	Remarks			
	NE 1/4				NW 1/4				SW 1/4				SE 1/4									Lots	Other Description	
	NE	NW	SW	SE	NE	NW	SW	SE	NE	NW	SW	SE	NE	NW	SW	SE								
For orders affecting disposal or use of unidentified lands withdrawn for classification, minerals, water, and/or other public purposes, and Indian treaties, refer to Index to Miscellaneous Documents																								
30	X	X	X	X	X			X	X				X	X	X	X	X	1-4	INCL MS 4578 WITHIN SEC;					
31	X	X	X	X	X			X	X				X	X	X	X	X	1-4						
32					X	X	X	X	X	X	X	X	X						LD TP: 11N 8W;		OPENING ORDER	AZA-22796	7/21/1998	AT 9:00 AM ON 8/20/1998 THE LANDS WILL BE OPEN TO ENTRY UNDER THE GENERAL MINING LAWS AND MINERAL LEASING LAWS;

TOWNSHIP 13 NORTH RANGE 09 WEST OF THE GILA & SALT RIVER MERIDIAN, ARIZONA

SECS	SUBDIVISION																Acres	Kind of Entry or Purpose	Serial Number or Order Number	Action Date	Remarks		
	NE 1/4				NW 1/4				SW 1/4				SE 1/4									Lots	Other Description
	NE	NW	SW	SE	NE	NW	SW	SE	NE	NW	SW	SE	NE	NW	SW	SE							
	For orders affecting disposal or use of unidentified lands withdrawn for classification, minerals, water, and/or other public purposes, and Indian treaties, refer to Index to Miscellaneous Documents																						
																	LOT 1637 (MS);	55.333	PATENT / ME	37619	12/24/1903	MC 516; 12N 9W;	
																	LOT 1677 (MS);	75.328	PATENT / ME	38147	3/11/1904	MC 530;	
																	LOT 1936 (MS);	16.967	PATENT / ME	42535	5/16/1905	MC 637; 13N 8W;	
																	M&B; ALL LANDS WITHIN 1 MILE OF EITHER BANK OF RIO SANTA MARIA BEGINNING AT ITS JUNCTION WITH BIG SANDY WASH AND EXTENDING UP THE RIVER 20 MILES;		SO TEMP WDL PWR SITE RESERVE	934	12/30/1909	10N 15W; REST EO 237, 2/14/1917;	
																	ALL SECS 2, 16, 32, 36;		STATE GRANT	ACT OF CONGRESS	6/20/1910	TITLE TO STATE TO FIX ON APPROVAL OF SURVEY; SUBJECT TO PRIOR RIGHTS;	
																			EO REST PWR SITE RESERVE 934, SO 12/30/1909	237	2/14/1917		
																	ALL SECS 2, 16, 32, 36;		STATE GRANT	ACT OF CONGRESS	1/25/1927	EXTENDS ACT OF 6/20/1910 TO MINERAL LANDS; SUBJECT TO PRIOR RIGHTS;	
31	X	X	X	X									X	X	X	X		320.00	HE	PHX-063544	7/11/1928	CANC 3/31/1934;	
17	X	X	X	X									X	X	X	X		320.00	HE	PHX-064240	12/3/1928	CANC 2/13/1931;	
11					X	X	X	X	X	X	X	X						320.00	HE	PHX-067299	1/3/1930	REL 7/3/1935;	
10									X				X	X									
20					X	X		X	X								38N 5W;		SO INTPR PW RESERVE 107	131	6/5/1930	REV PLO 2720, 7/9/1962;	
11	X	X	X	X									X	X	X	X							
12					X	X	X	X	X	X	X	X						640.00	PATENT / SRHE	1048801	8/6/1931		
31					X			X	X				X				1-4	311.96					
33																	ALL;	640.00					
35									X	X	X	X	X	X	X	X		320.00	IL	149	1/23/1936	22S 21E;	
34	X	X	X	X	X	X	X	X	X	X	X	X	X	X	X		1, 2	630.50	IL	150	3/25/1936	23S 24E;	
10	X	X	X	X	X	X	X	X										320.00	PATENT / SRHE	1090398	5/27/1937		
31													X					40.00	IL	157	1/13/1938	5S 31E;	
17	X	X	X	X									X	X	X	X		320.00	PATENT / SRHE	1095310	1/27/1938		
17					X	X	X	X	X	X	X	X											
18																	ALL;						
19																	ALL;						

TOWNSHIP 13 NORTH RANGE 09 WEST OF THE GILA & SALT RIVER MERIDIAN, ARIZONA

SECS	SUBDIVISION																Acres	Kind of Entry or Purpose	Serial Number of Order Number	Action Date	Remarks											
	NE 1/4				NW 1/4				SW 1/4				SE 1/4									Lots	Other Description									
	NE	NW	SW	SE	NE	NW	SW	SE	NE	NW	SW	SE	NE	NW	SW	SE																
For orders affecting disposal or use of unidentified lands withdrawn for classification, minerals, water, and/or other public purposes, and Indian treaties, refer to Index to Miscellaneous Documents																																
20					X								X	X																		
29																											ALL;					
30																			3019.12	PATENT / SX			1108581	6/17/1940								
1									X	X	X	X	X	X	X	X			320.00	IL			203	7/10/1940	18N 10W;							
1			X	X			X	X									1-4		339.40	IL			204	7/29/1940	7S 13E;							
20	X	X	X	X									X	X	X	X																
21																													ALL;			
28																			1600.00	PATENT / SX			1109621	11/18/1940								
31													X	X					80.00	IL			212	1/17/1941	16N 20E;							
31	X	X	X	X															160.00	IL			213	2/14/1941	8S 18E;							
5																			661.56													
6																			654.60													
7																			635.04													
8																			640.00	PATENT / SX			1112600	11/28/1941	13N 5W;							
3																			662.76													
4																			662.84													
9																			640.00	PATENT / SX			1113346	3/7/1942	5N 6W;							
31																X			40.00	IL			216	4/24/1943	23S 14E;							
																													M&B;			
11	X																												RI FENCE	A3-15-460		
																													RI WELL	A3-15-460		
27			X	X																									RI SPRING	A3-15-460		
10											X				X	X																
20					X	X			X	X																			8N 1E;			
																													PLO REV PW RESERVE 107, SO 6/5/1930	3720		
8																																
10																																
17																																
29																			2560.00	LEASE / OG			A-16277	7/16/1981	EFF 8/1/1981; TERM 8/2/1982; OG SIM NOV 1982;							
13																																
14																																

TOWNSHIP 13 NORTH RANGE 09 WEST OF THE GILA & SALT RIVER MERIDIAN, ARIZONA

SECS	SUBDIVISION																Acres	Kind of Entry or Purpose	Serial Number or Order Number	Action Date	Remarks		
	NE 1/4				NW 1/4				SW 1/4				SE 1/4									Lots	Other Description
	NE	NW	SW	SE	NE	NW	SW	SE	NE	NW	SW	SE	NE	NW	SW	SE							
For orders affecting disposal or use of unidentified lands withdrawn for classification, minerals, water, and/or other public purposes, and Indian treaties, refer to Index to Miscellaneous Documents																							
15																	ALL;						
18	X	X	X	X	X			X	X			X	X	X	X	X	1-4						
19	X	X	X	X	X			X	X			X	X	X	X	X	1-4						
20																	ALL;						
21																	ALL;						
22																	ALL;						
23																	ALL;						
24	X	X		X	X	X	X			X	X	X					1-5						
25				X	X	X	X	X	X	X	X	X	X	X	X	X	1-3						
26																	ALL;						
27																	ALL;						
28																	ALL;						
30	X	X	X	X	X			X	X			X	X	X	X	X	1-4						
35	X	X	X	X	X	X	X	X										9811.91	LEASE / OG	A-16928	11/2/1981	EFF 12/1/1981; TERM 12/1/1982; OG SIM MAR 1983;	
10								X	X	X	X	X	X	X	X	X		320.00					
11				X	X	X	X	X	X	X	X							320.00					
12	X	X	X	X														160.00					
13								X	X	X	X							160.00					
14																	ALL;	640.00					
15																	ALL;	640.00					
20					X	X			X	X								160.00					
22																	ALL;	640.00					
23																	ALL;	640.00					
24	X	X		X	X	X	X			X	X	X					1-5	570.07					
26								X	X									80.00					
27																	ALL;	640.00					
35	X	X	X	X	X	X	X	X										320.00	NORA / SX	A-20346-K	4/30/1986	SEGREGATED FROM THE PUBLIC LAND LAWS AND THE MINING LAWS BUT NOT THE MINERAL LEASING LAWS; SEG TO TERM 4/29/1988;	
10								X	X	X	X	X	X	X	X	X							
11				X	X	X	X	X	X	X													

TOWNSHIP 13 NORTH RANGE 09 WEST OF THE GILA & SALT RIVER MERIDIAN, ARIZONA

SECS	SUBDIVISION																Acres	Kind of Entry or Purpose	Serial Number or Order Number	Action Date	Remarks		
	NE 1/4				NW 1/4				SW 1/4				SE 1/4									Lots	Other Description
	NE	NW	SW	SE	NE	NW	SW	SE	NE	NW	SW	SE	NE	NW	SW	SE							
For orders affecting disposal or use of unidentified lands withdrawn for classification, minerals, water, and/or other public purposes, and Indian treaties, refer to Index to Miscellaneous Documents																							
17					X	X	X	X	X	X	X	X											
18	X	X	X	X	X				X	X			X	X	X	X	1-4						
19	X	X	X	X	X				X	X			X	X	X	X	1-4						
20	X	X	X	X	X				X	X			X	X	X	X							
21																		ALL;					
28																		ALL;					
29																		ALL;					
30	X	X	X	X	X				X	X			X	X	X	X	1-4	16 1/2N 9W;	NORA	A-23217	3/21/1988	SEGREGATED FROM THE MINING LAWS AND MINERAL LEASING LAWS; SEG TO TERM 3/20/1990;	
3			X	X		X	X	X	X	X	X	X	X	X	X	X	1-4						
4			X	X		X	X	X	X	X	X	X	X	X	X	X	1-4						
9																		ALL;					
17					X	X	X	X															
18	X	X	X	X	X				X	X			X	X	X	X	1-4						
19	X	X	X	X	X				X	X			X	X	X	X	1-4						
20	X	X	X	X	X				X				X	X	X	X							
21																		ALL;					
28																		ALL;					
29																		ALL;					
30	X	X	X	X	X				X	X			X	X	X	X	1-4	LD TP: 10N 6W;	PATENT / CMI	02-89-0006	10/26/1988	MINERALS ONLY; (A-23217-A);	
5			X	X		X	X	X	X	X	X	X	X	X	X	X	1-4						
6			X	X		X	X			X	X	X	X	X	X	X	1-7						
7	X	X	X	X	X				X	X			X	X	X	X	1-7						
8																		ALL;					
31				X		X	X		X								3, 4, PART 1, 2	E2W2, AND SE SOUTHWESTERLY OF HWY 93;	OPENING ORDER	AZA-22796	7/26/1998	AT 9:00 AM ON 8/20/1998 THE LANDS WILL BE OPEN TO ENTRY UNDER THE GENERAL MINING LAWS AND THE MINERAL LEASING LAWS; LD TP: 11N 8W;	
31				X		X							X				1		R/W HIGHWAY	AZA-26411-EE	4/4/2002	PERPETUAL;	
17	X																						
31													X					LD TP: 12N 9W;	R/W HIGHWAY	AZA-026411-HH	10/15/2004	PERPETUAL;	
5						X			X								3	E2SENW;					

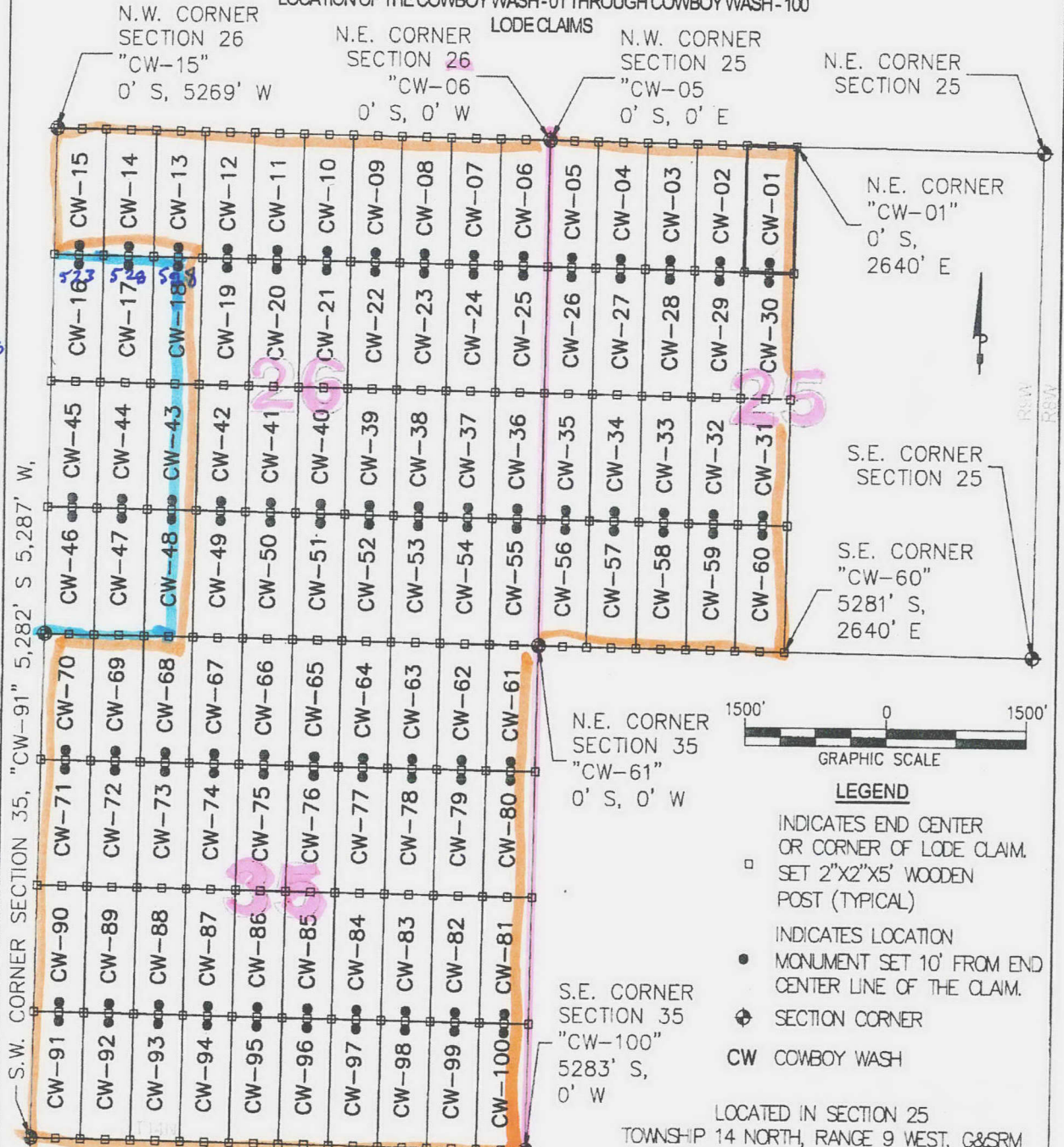
TOWNSHIP 13 NORTH RANGE 09 WEST OF THE GILA & SALT RIVER MERIDIAN, ARIZONA

SECS	SUBDIVISION														Acres	Kind of Entry or Purpose	Serial Number or Order Number	Action Date	Remarks		
	NE 1/4				NW 1/4				SW 1/4				SE 1/4							Lots	Other Description
	NE	NW	SW	SE	NE	NW	SW	SE	NE	NW	SW	SE	NE	NW							
8				X				X	X			X						R/W WATER FACILITY	AZA-31478	3/10/2006	TO TERM 3/9/2036; OTHER TP: 14N 9W;

For orders affecting disposal or use of unidentified lands withdrawn for classification, minerals, water, and/or other public purposes, and Indian treaties, refer to Index to Miscellaneous Documents

"COWBOY WASH - 01" CLAIM

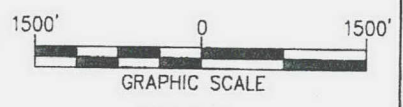
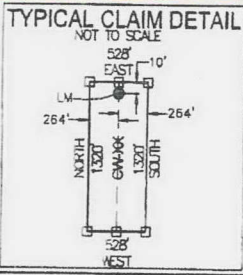
LOCATION OF THE COWBOY WASH-01 THROUGH COWBOY WASH-100



CW 18, 43, 48
part of claims
are ok.

S.W. CORNER SECTION 35, "CW-91" 5,282' S 5,287' W

LOCATORS:
FREEPORT-MCMORAN
BAGDAD, INC.
P.O. BOX 245
BAGDAD, ARIZONA 86321



- LEGEND**
- INDICATES END CENTER OR CORNER OF LODE CLAIM. SET 2"x2"x5' WOODEN POST (TYPICAL)
 - INDICATES LOCATION MONUMENT SET 10' FROM END CENTER LINE OF THE CLAIM.
 - ⊕ SECTION CORNER
 - CW COWBOY WASH

LOCATED IN SECTION 25
TOWNSHIP 14 NORTH, RANGE 9 WEST, G&SRM
YAVAPAI COUNTY, ARIZONA
LOCATED DURING THE MONTH
OF SEPTEMBER, 2012
YAVAPAI COUNTY, ARIZONA

CLAIM STAKING PERFORMED BY:

Bowman
CONSULTING

3010 S Priest Dr, #103
Tempe, Az 85282
Phone: (480) 829-8830
Fax: (480) 829-8841
www.bowmanconsulting.com

NOM

MCH10124

"MILLER MOUNTAIN - 11" CLAIM

LOCATION OF THE MILLER MOUNTAIN - 01 THROUGH MILLER MOUNTAIN - 120
LODE CLAIMS

N.W. CORNER
SECTION 28

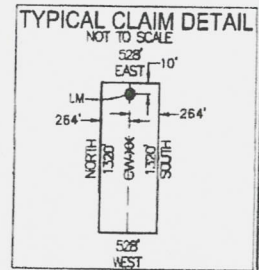
N.W. CORNER
"MM-15"
0' S, 2,640' W

N.E. CORNER
SECTION 28
"MM-11"
0' S, 0' W

S.W. CORNER SECTION 28,

S.W. CORNER
"MM-46"
5,288' S,
2,640' W
(SECTION 28)
2,640 W, 0' S
(SECTION 33)

N.E. CORNER
SECTION 33
"MM-71"
0' W, 5,283' S (SECTION 28)
0' W, 0' S (SECTION 33)



S.E. CORNER
SECTION 33
"MM-110"
5,288' S,
0' W

LOCATED IN SECTIONS 28 & 33
TOWNSHIP 14 NORTH, RANGE 9 WEST, G&SRM
YAVAPAI COUNTY, ARIZONA
LOCATED DURING THE MONTH
OF SEPTEMBER, 2012
YAVAPAI COUNTY, ARIZONA

LOCATORS:
FREEPORT-MCMORAN
BAGDAD, INC.
P.O. BOX 245
BAGDAD, ARIZONA 86321

S.W. CORNER
"MM-106"
5,281' S, 2,640' W

CLAIM STAKING PERFORMED BY:
Bowman
CONSULTING

3010 S Priest Dr, #103
Tempe, Az 85282
Phone: (480) 629-8830
Fax: (480) 629-8841
www.bowmanconsulting.com

28

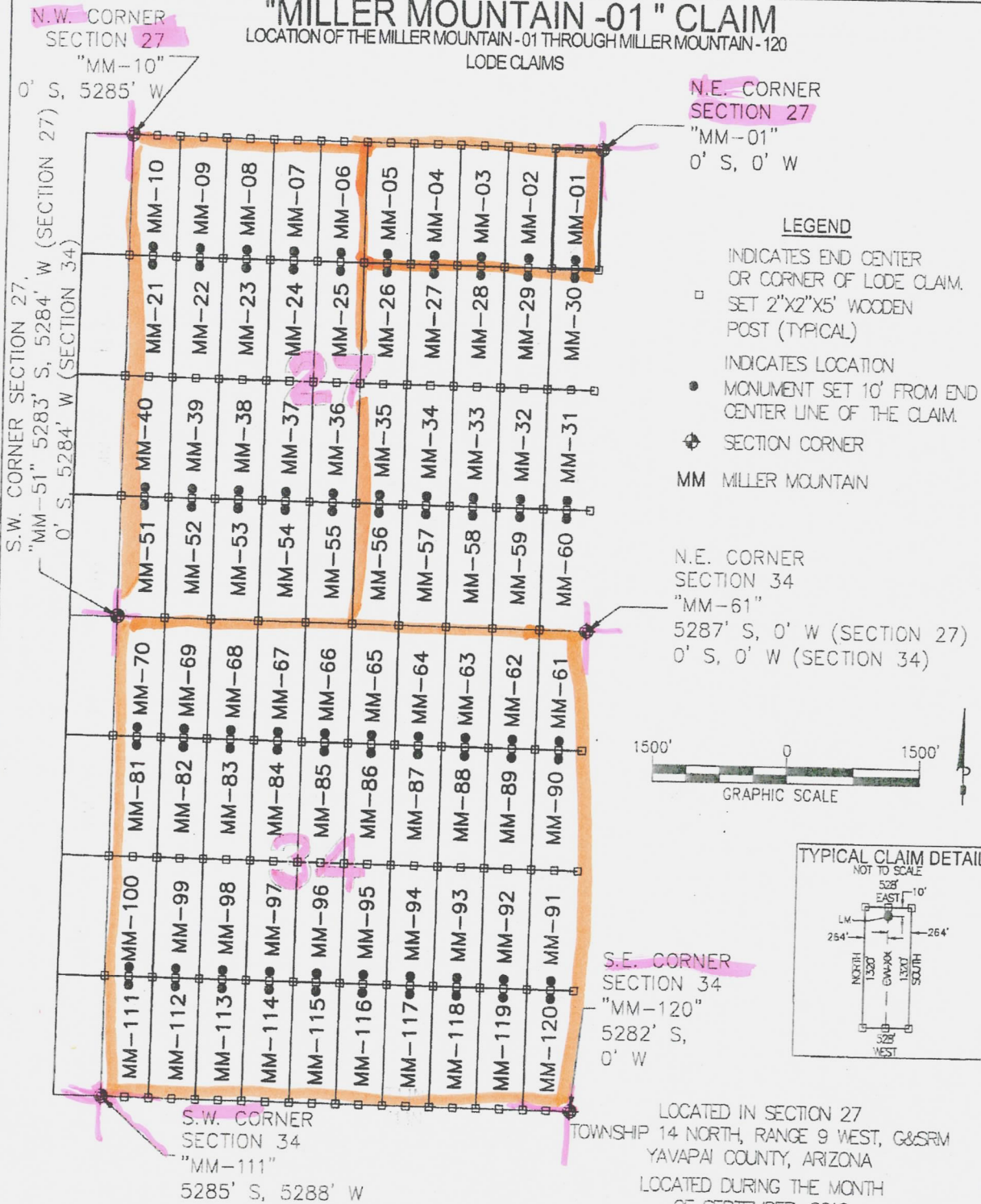
33

ANCH 10918

Nom

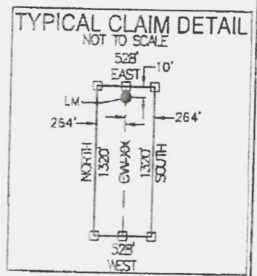
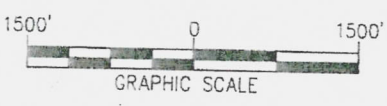
"MILLER MOUNTAIN -01" CLAIM

LOCATION OF THE MILLER MOUNTAIN -01 THROUGH MILLER MOUNTAIN -120
LODE CLAIMS



LEGEND

- INDICATES END CENTER OR CORNER OF LODE CLAIM. SET 2"x2"x5' WOODEN POST (TYPICAL)
- INDICATES LOCATION MONUMENT SET 10' FROM END CENTER LINE OF THE CLAIM.
- ⊕ SECTION CORNER
- MM MILLER MOUNTAIN



LOCATORS:
FREEPORT-MCMORAN
BAGDAD, INC.
P.O. BOX 245
BAGDAD, ARIZONA 86321

CLAIM STAKING PERFORMED BY:
Bowman
CONSULTING

3010 S Priest Dr, #103
Tempe, Az 85282
Phone: (480) 629-8830
Fax: (480) 629-8841
www.bowmanconsulting.com

LOCATED IN SECTION 27
TOWNSHIP 14 NORTH, RANGE 9 WEST, G&SRM
YAVAPAI COUNTY, ARIZONA
LOCATED DURING THE MONTH
OF SEPTEMBER, 2012
YAVAPAI COUNTY, ARIZONA

006811011V

- NOM

15 ok

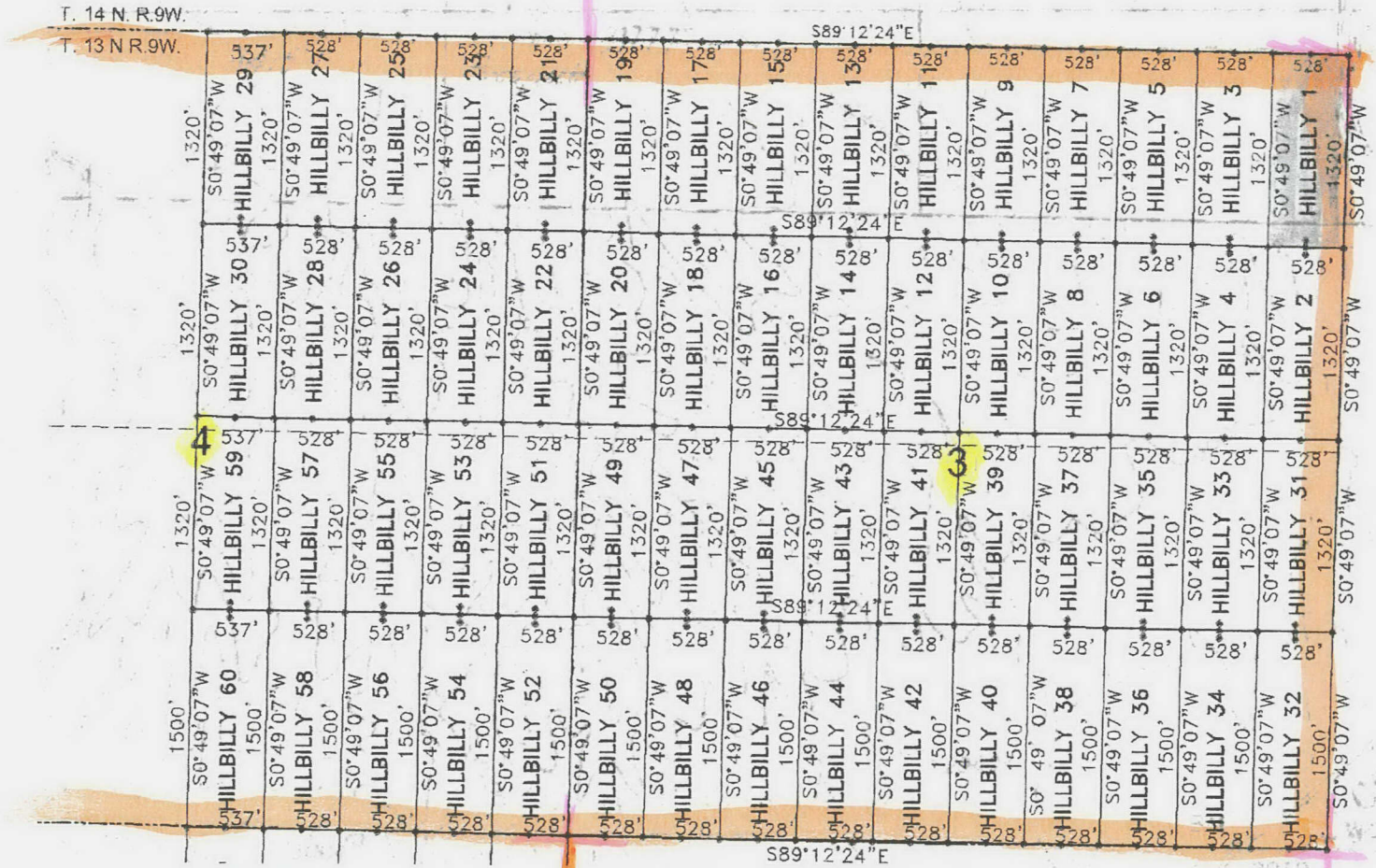
When Filed Return To:
 FREEPORT MCMORAN BAGDAD
 100 MAIN ST. - PO BOX 245
 BAGDAD ARIZONA 86321

All NOM

MINING CLAIM MAP

1" = 1200'

LODE (X) PLACER ()



sec 9

1. The above map depicts the HILLBILLY 1 mining claim, which is located in Section (s) 3, Township 13N, Range 9W, Gila and Salt River Meridian, YAVAPAI County, Arizona.
2. The type of corner and location monuments used are as follows: 2"X2"X5' WOOD POSTS.
3. The bearings and distances in degrees and feet between claim corners are as depicted on the map
4. The northeast corner of the claim is located 0 feet west and 0 feet south from the northeast corner of Section 3, T. 13N. R. 9W., from the Gila and Salt River Meridian, Yavapai County, Arizona.

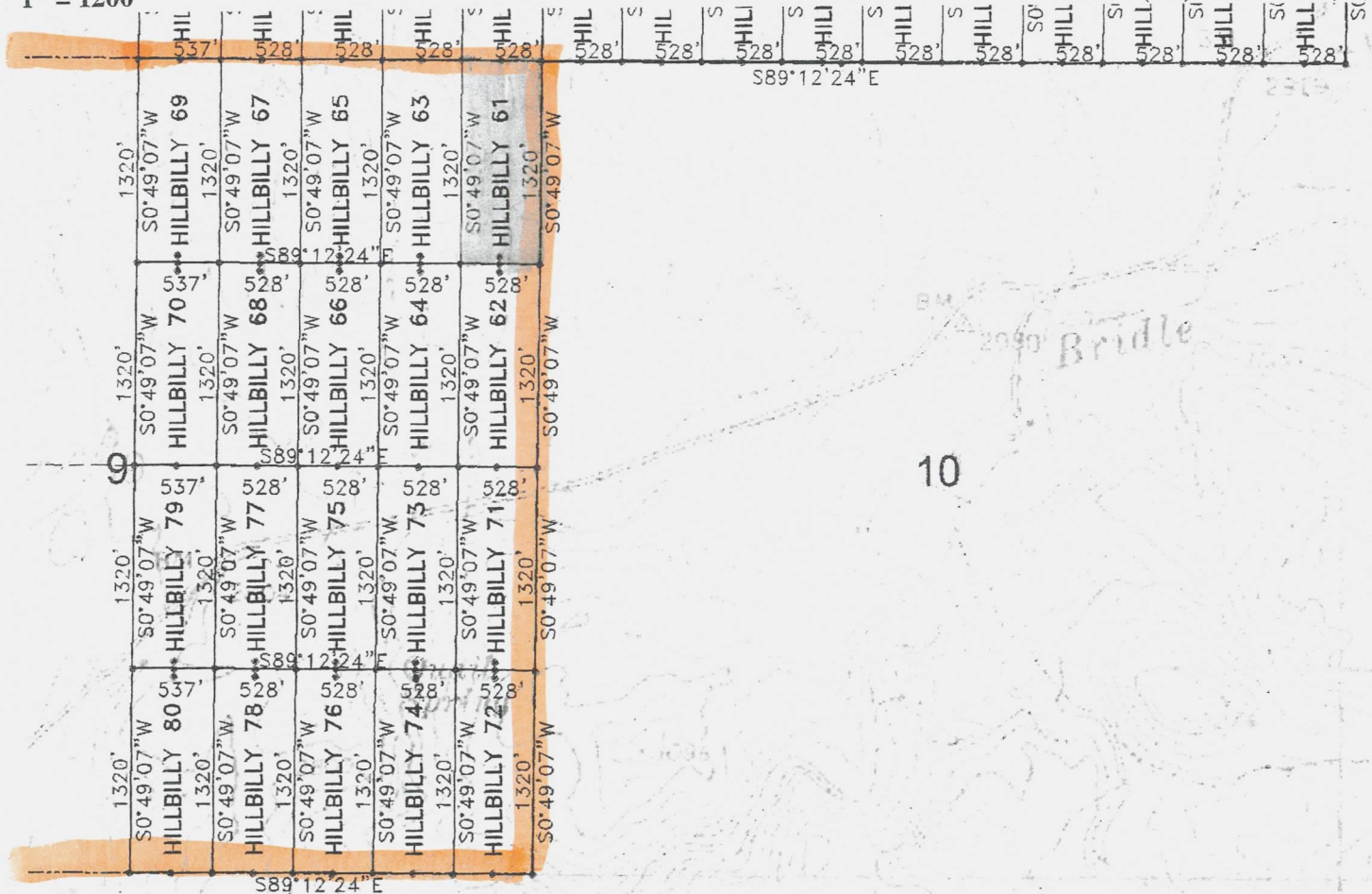
0288140114

When Filed Return To:
 FREEPORT MCMORAN BAGDAD
 100 MAIN ST. - PO BOX 245
 BAGDAD ARIZONA 86321

MINING CLAIM MAP

1" = 1200'

LODE (X) PLACER ()



1. The above map depicts the HILLBILLY 61 mining claim, which is located in Section (s) 9, Township 13N, Range 9W, Gila and Salt River Meridian, YAVAPAI County, Arizona.
2. The type of corner and location monuments used are as follows: 2"X2"X5' WOOD POSTS.
3. The bearings and distances in degrees and feet between claim corners are as depicted on the map
4. The northeast corner of the claim is located 5280 feet west and 5460 feet south from the northeast corner of Section 3, T. 13N. R. 9W., from the Gila and Salt River Meridian, Yavapai County, Arizona.

NOM

0080110011

